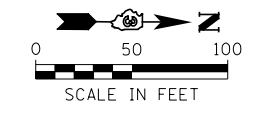
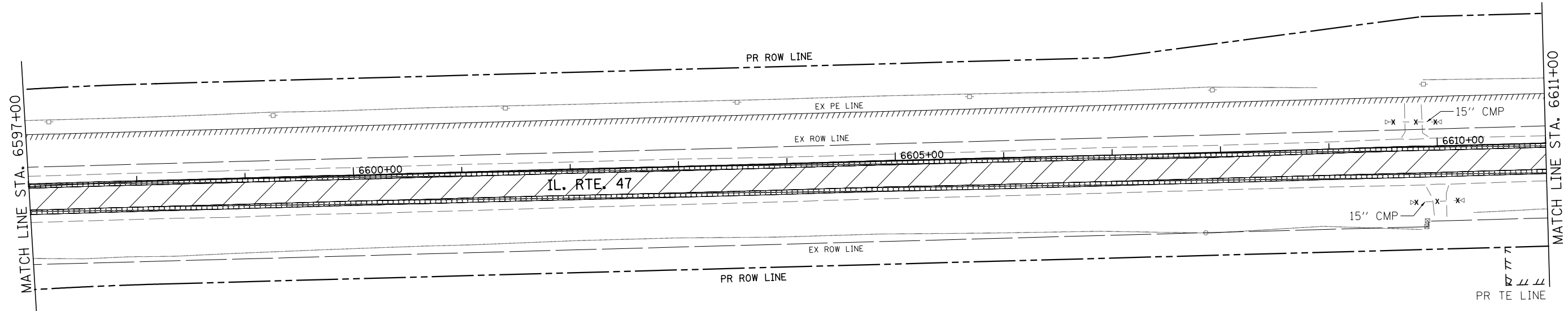
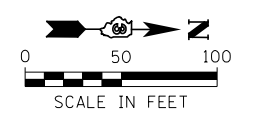


- REMOVAL LEGEND**
- PAVEMENT REMOVAL
 - DRAINAGE STRUCTURE TO BE REMOVED
 - COMB. CONC. CURB AND GUTTER REMOVAL
 - PIPE CULVERT/STORM SEWER REMOVAL
 - TREE REMOVAL
 - DRIVEWAY PAVEMENT REMOVAL
 - PAVED SHOULDER REMOVAL
 - REMOVAL OF EXISTING STRUCTURES
 - ISLAND PAVEMENT REMOVAL
 - BUILDING REMOVAL
 - HMA SURFACE REMOVAL



FILE NAME =	USER NAME = bdecreane	DESIGNED - KU	REVISED -
V:\3195\66884 (North Section)\CADD Sheets\0366884-shr-rem-12.dgn		DRAWN - KU	REVISED -
	PLOT SCALE = 100.0000' / 1\"/>		
	PLOT DATE = 7/14/2014	DATE - 7/01/2014	REVISED -

**STATE OF ILLINOIS
DEPARTMENT OF TRANSPORTATION**

**IL. RTE. 47
REMOVAL PLANS**

SCALE: 1"=50' SHEET NO. 12 OF 19 SHEETS STA. 6582+00 TO STA. 6611+00

F.A.P. RTE.	SECTION	COUNTY	TOTAL SHEETS	SHEET NO.
326	(109, 110R-1)	KENDALL	619	89
CONTRACT NO. 66884				
ILLINOIS FED. AID PROJECT				