










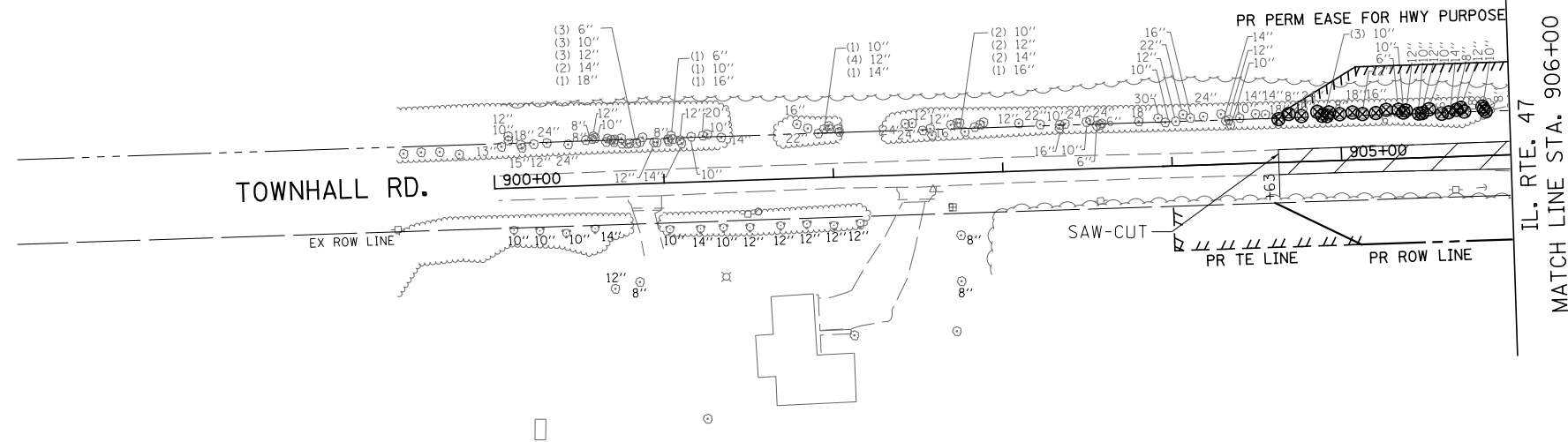
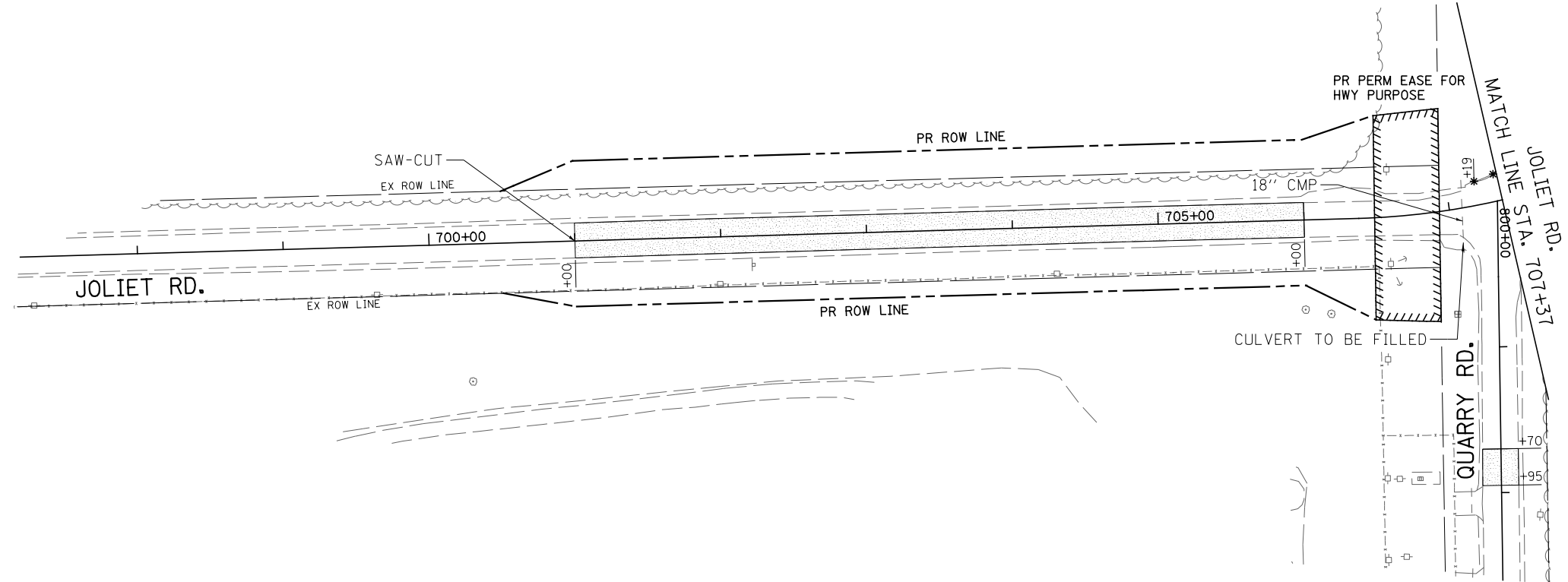


REMOVAL LEGEND

-  PAVEMENT REMOVAL
-  DRAINAGE STRUCTURE TO BE REMOVED
-  COMB. CONC. CURB AND GUTTER REMOVAL
-  PIPE CULVERT/STORM SEWER REMOVAL
-  TREE REMOVAL
-  DRIVEWAY PAVEMENT REMOVAL
-  PAVED SHOULDER REMOVAL
-  REMOVAL OF EXISTING STRUCTURES
-  ISLAND PAVEMENT REMOVAL
-  BUILDING REMOVAL
-  HMA SURFACE REMOVAL



FILE NAME =	USER NAME = bdecreane	DESIGNED - KU	REVISED -
V:\3195\66884 (North Section)\CAOD Sheets\ND366884-shr-rem-15.dgn		DRAWN - KU	REVISED -
\$MODELNAME\$	PLOT SCALE = 100.0000' / in.	CHECKED - ST	REVISED -
	PLOT DATE = 7/14/2014	DATE - 7/01/2014	REVISED -

**STATE OF ILLINOIS
DEPARTMENT OF TRANSPORTATION**

**JOLIET RD. & TOWNHALL RD.
REMOVAL PLANS**

SCALE: 1"=50' SHEET NO. 15 OF 19 SHEETS STA. N/A TO STA. N/A

F.A.P. RTE.	SECTION	COUNTY	TOTAL SHEETS	SHEET NO.
326	(109, 110R-1)	KENDALL	619	92
CONTRACT NO. 66884				
ILLINOIS FED. AID PROJECT				