










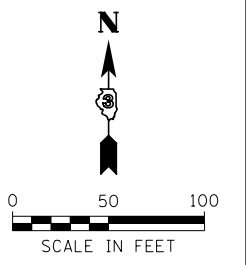
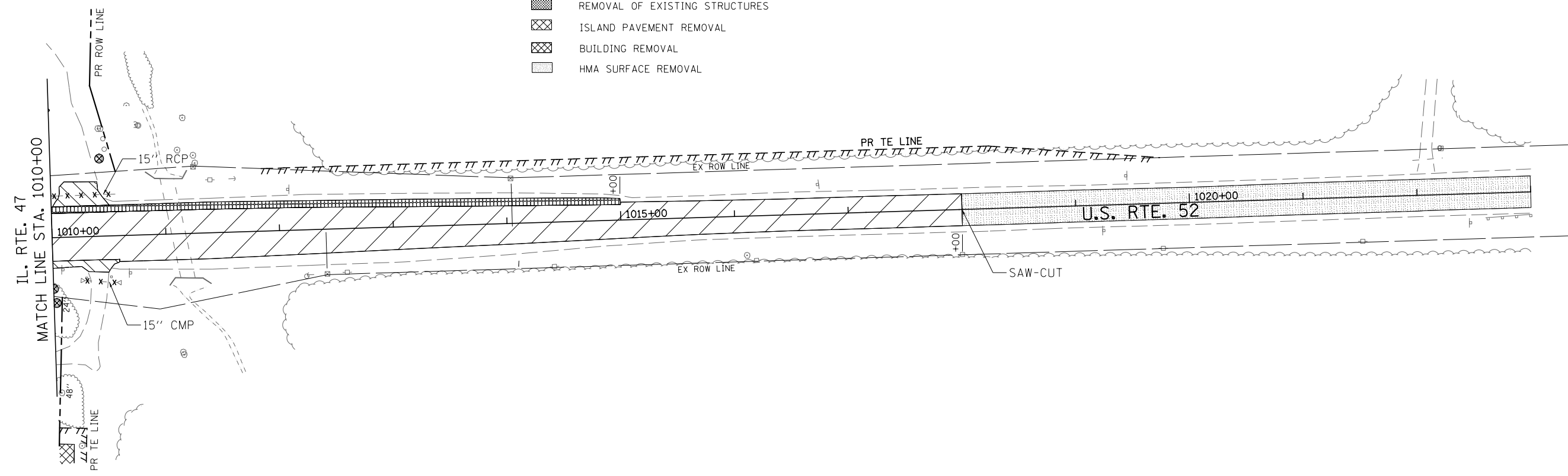


**REMOVAL LEGEND**

-  PAVEMENT REMOVAL
-  DRAINAGE STRUCTURE TO BE REMOVED
-  COMB. CONC. CURB AND GUTTER REMOVAL
-  PIPE CULVERT/STORM SEWER REMOVAL
-  TREE REMOVAL
-  DRIVEWAY PAVEMENT REMOVAL
-  PAVED SHOULDER REMOVAL
-  REMOVAL OF EXISTING STRUCTURES
-  ISLAND PAVEMENT REMOVAL
-  BUILDING REMOVAL
-  HMA SURFACE REMOVAL



FILE NAME = V:\3195\66884 (North Section)\CADD Sheets\0366884-shr-rem-16.dgn	USER NAME = bdecreene	DESIGNED - KU	REVISED -	<b>STATE OF ILLINOIS DEPARTMENT OF TRANSPORTATION</b>	<b>U.S. RTE. 52 REMOVAL PLANS</b>			F.A.P. RTE.	SECTION	COUNTY	TOTAL SHEETS	SHEET NO.
	PLOT SCALE = 100.0000' / 1in.	CHECKED - ST	REVISED -					326	(109, 110R-1)	KENDALL	619	93
*MODELNAME*	PLOT DATE = 7/14/2014	DATE - 7/01/2014	REVISED -	SCALE: 1"=50'	SHEET NO. 16 OF 19 SHEETS	STA. N/A	TO STA. N/A	CONTRACT NO. 66884				
ILLINOIS FED. AID PROJECT												