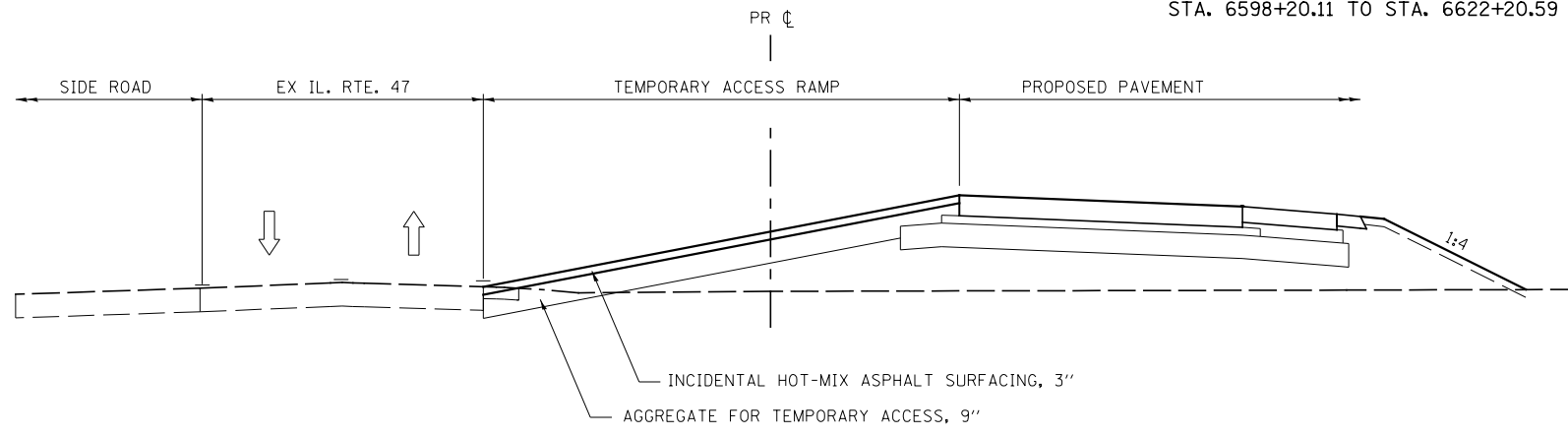
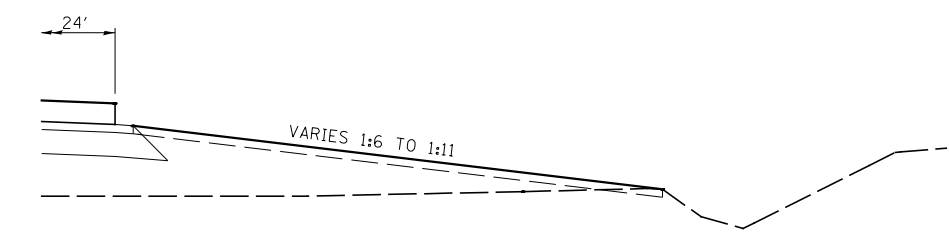


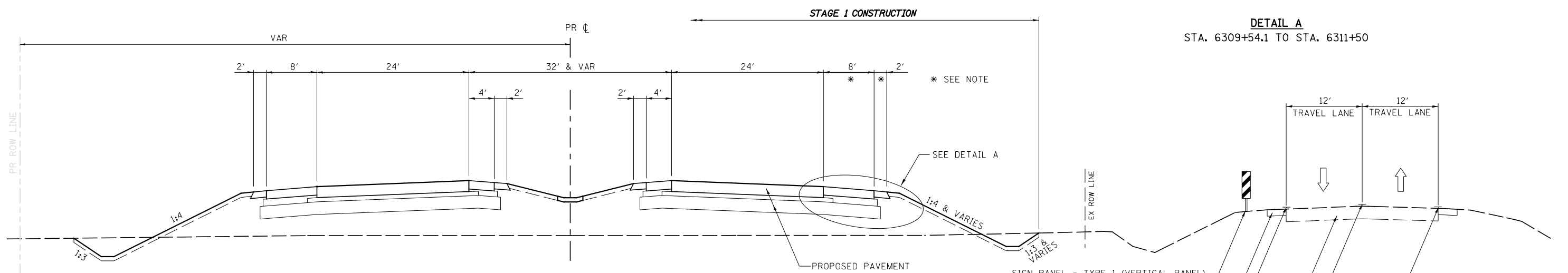
STAGE 1 TYPICAL SECTION
IL. RTE. 47
 STA. 6277+00 TO STA. 6281+00
 STA. 6311+50 TO STA. 6313+00
 STA. 6598+20.11 TO STA. 6622+20.59



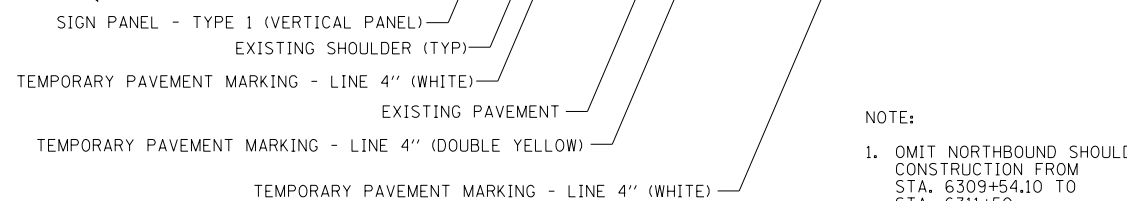
TEMPORARY ACCESS RAMP
 (SEE SCHEDULE FOR LOCATIONS)



DETAIL A
 STA. 6309+54.1 TO STA. 6311+50



STAGE 1 TYPICAL SECTION
IL. RTE. 47
 STA. 6281+00 TO STA. 6311+50



NOTE:
 1. OMIT NORTHBOUND SHOULDER CONSTRUCTION FROM STA. 6309+54.10 TO STA. 6311+50

FILE NAME = V:\3195\66884 (North Section)\CADD Sheets\ND366884-sh1-MOT-Stage1-08.dgn	USER NAME = bdecreene	DESIGNED - HLC	REVISED -	STATE OF ILLINOIS DEPARTMENT OF TRANSPORTATION	IL. RTE. 47 STAGE 1 CONSTRUCTION NOTES & TYPICAL SECTIONS	F.A.P. RTE. 326	SECTION (109,110) R-1	COUNTY KENDALL	TOTAL SHEETS 619	SHEET NO. 137		
MODELNAME	PLOT SCALE = 16.0000' / in.	CHECKED - CAS	REVISED -			SCALE: N/A	SHEET 2 OF 5 SHEETS	STA. N/A TO STA. N/A	CONTRACT NO. 66884			
	PLOT DATE = 7/14/2014	DATE - 7/01/2014	REVISED -			ILLINOIS FED. AID PROJECT						