

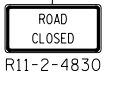
**LEGEND**

- ▲ DIRECTION INDICATOR BARRICADE WITH STEADY BURN MONDIRECTIONAL LIGHT
- TYPE II BARRICADE, DRUM OR VERTICAL BARRICADE WITH STEADY BURN BI-DIRECTIONAL LIGHT
- ⚡ TYPE III BARRICADE WITH FLASHING LIGHT (2-EA.)
- ▨ DOUBLE VERTICAL PANEL
- ▩ WORK AREA
- ➔ ARROW BOARD
- ⚡ CONSTRUCTION SIGN
- ➔ DIRECTION OF TRAFFIC
- ▬ TEMPORARY CONCRETE BARRIER
- ⚡ IMPACT ATTENUATOR, TEMPORARY (FULLY REDIRECTIVE, NARROW), TEST LEVEL 3
- ⚡ FLASHING MONO-DIRECTIONAL LIGHT

W20-3(O)-4848  
W16-8-3612  
M6-1-2115



PR ROW LINE  
TEMPORARY PAVEMENT MARKING LINE 4" (DOUBLE YELLOW)  
TEMPORARY PAVEMENT MARKING LINE 4" (WHITE-SOLID)



R11-2-4830

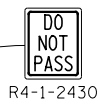
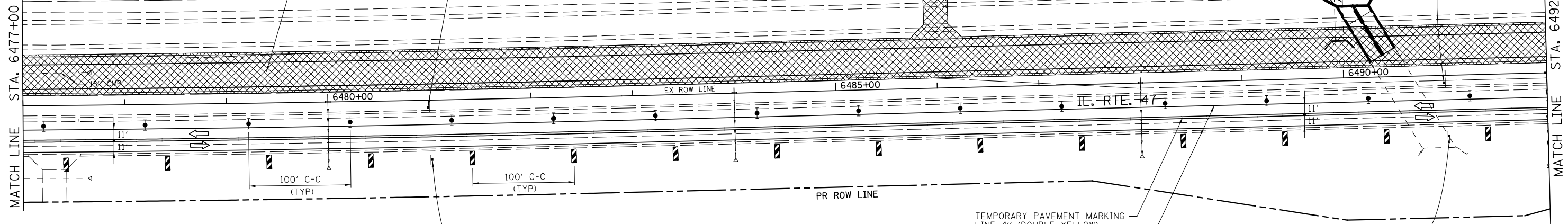


W20-3(O)-4848

W21-1115(O)-3618  
R2-1-3648  
R10-19OP-3618  
R2-1106-3618



R4-1-2430



R4-1-2430



R4-1-2430

TEMPORARY PAVEMENT MARKING LINE 4" (DOUBLE YELLOW)

TEMPORARY PAVEMENT MARKING LINE 4" (WHITE-SOLID)



R4-1-2430

FILE NAME = V:\3195\66884 (North Section)\CADD Sheets\0366884-sh1-MOT-Stage3-06.dgn	USER NAME = bdecreane	DESIGNED - HLC	REVISED -
PLOT SCALE = 100.0000' / 1in.	PLOT DATE = 7/14/2014	DRAWN - HLC	REVISED -
		CHECKED - CAS	REVISED -
		DATE - 7/01/2014	REVISED -

**STATE OF ILLINOIS  
DEPARTMENT OF TRANSPORTATION**

**IL. RTE. 47  
STAGE 3 CONSTRUCTION & TRAFFIC CONTROL**

SCALE: 1"=50' SHEET 6 OF 18 SHEETS STA. 6462+00 TO STA. 6492+00

F.A.P. RTE.	SECTION	COUNTY	TOTAL SHEETS	SHEET NO.
326	(109, 110) R-1	KENDALL	619	191
CONTRACT NO. 66884				
ILLINOIS FED. AID PROJECT				