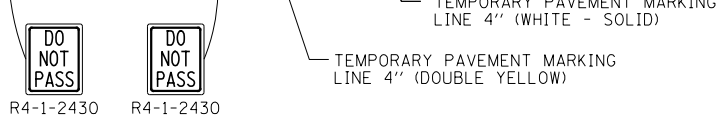
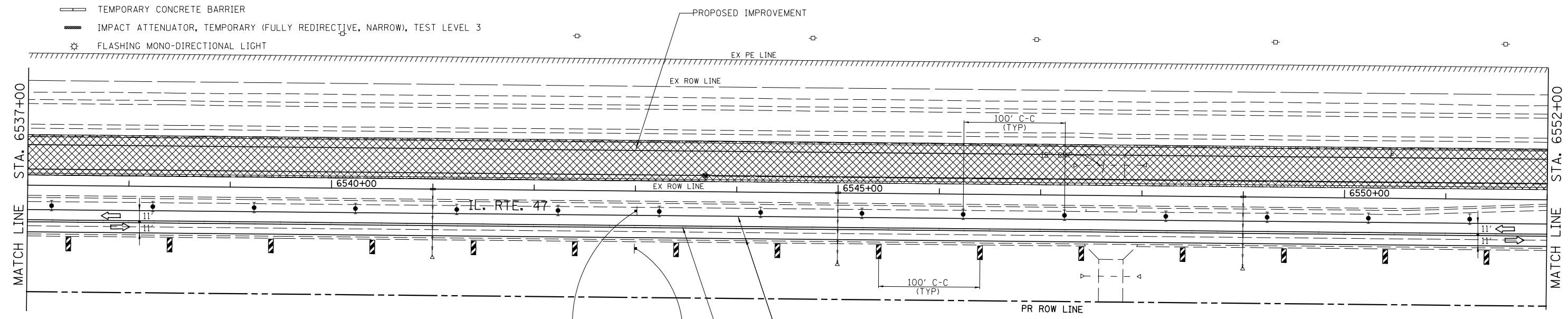
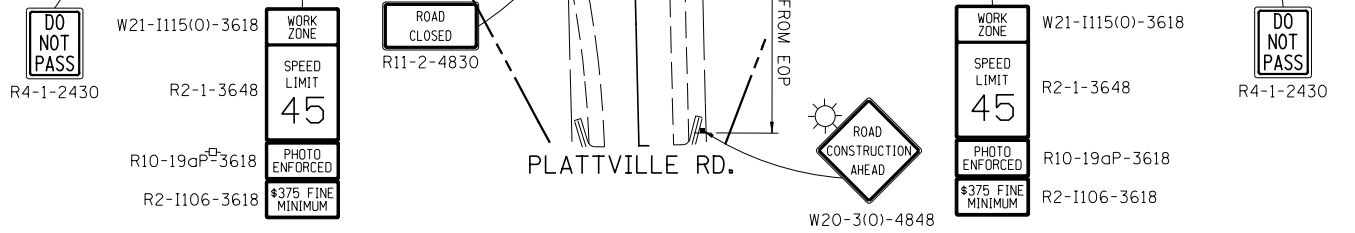


LEGEND

- DIRECTION INDICATOR BARRICADE WITH STEADY BURN MONDIRECTIONAL LIGHT
- TYPE II BARRICADE, DRUM OR VERTICAL BARRICADE WITH STEADY BURN BI-DIRECTIONAL LIGHT
- TYPE III BARRICADE WITH FLASHING LIGHT (2-EA.)
- DOUBLE VERTICAL PANEL
- WORK AREA
- ARROW BOARD
- CONSTRUCTION SIGN
- DIRECTION OF TRAFFIC
- TEMPORARY CONCRETE BARRIER
- IMPACT ATTENUATOR, TEMPORARY (FULLY REDIRECTIVE, NARROW), TEST LEVEL 3
- FLASHING MONO-DIRECTIONAL LIGHT
- TEMPORARY PAVEMENT MARKING LINE 4" (WHITE - SOLID)
- TEMPORARY PAVEMENT MARKING LINE 4" (DOUBLE YELLOW)



FILE NAME = V:\3195\66884 (North Section)\CAOD Sheets\0366884-sh1-MOT-Stage3-08.dgn	USER NAME = bdecreene	DESIGNED - HLC	REVISED -	STATE OF ILLINOIS DEPARTMENT OF TRANSPORTATION	IL. RTE. 47 STAGE 3 CONSTRUCTION & TRAFFIC CONTROL	F.A.P. RTE. 326	SECTION (109, 110)R-1	COUNTY KENDALL	TOTAL SHEETS 619	SHEET NO. 193
PLOT SCALE = 100.0000' / 1" =	CHECKED - CAS	REVISED -	SCALE: 1"=50'			SHEET 8 OF 18 SHEETS	STA. 6522+00 TO STA. 6552+00	CONTRACT NO. 66884		ILLINOIS FED. AID PROJECT
DATE - 7/01/2014	REVISED -									
#MODELNAME#										