


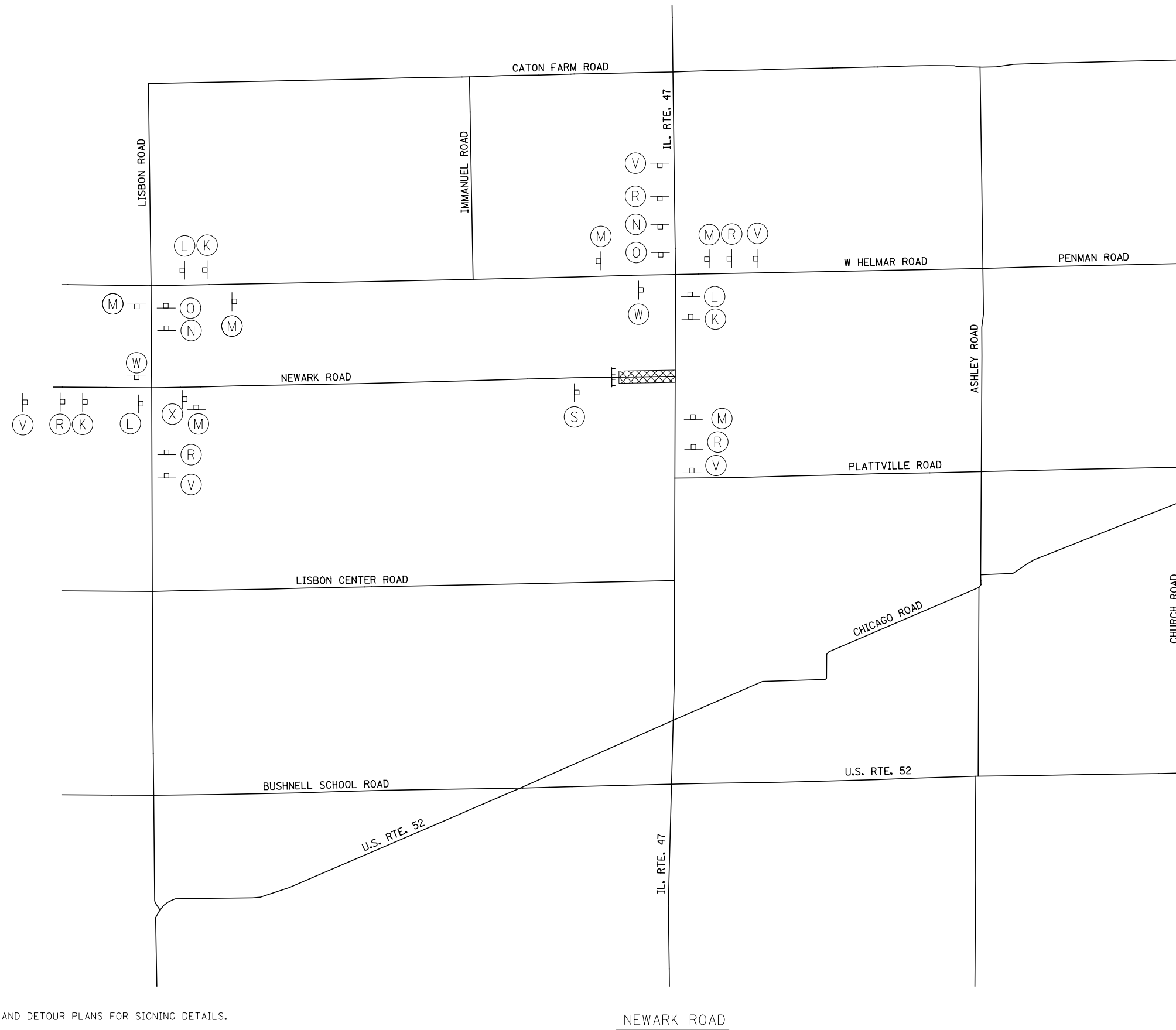


LEGEND

-  SIGN
-  WORK AREA
-  TYPE III BARRICADE



NOTES:

1. SEE SHEET 4 OF ROAD CLOSURE AND DETOUR PLANS FOR SIGNING DETAILS.

NEWARK ROAD

FILE NAME =	USER NAME = bdecreene	DESIGNED - SL	REVISED -	STATE OF ILLINOIS DEPARTMENT OF TRANSPORTATION	IL. RTE. 47 ROAD CLOSURE AND DETOUR PLANS			F.A.P. RTE.	SECTION	COUNTY	TOTAL SHEETS	SHEET NO.
W:\3195\66884 (North Section)\CADD Sheets\10366884-shd-detour-03.dgn		DRAWN - SL	REVISED -		326	(109, 110)R-1	KENDALL	619	219			
SHT.PLAN	PLOT SCALE = 100.0000' / in.	CHECKED - ST	REVISED -		CONTRACT NO. 66884			ILLINOIS FED. AID PROJECT				
	PLOT DATE = 7/14/2014	DATE - 7/01/2014	REVISED -		SCALE: N/A	SHEET NO. 3 OF 4 SHEETS	STA. N/A TO STA. N/A					