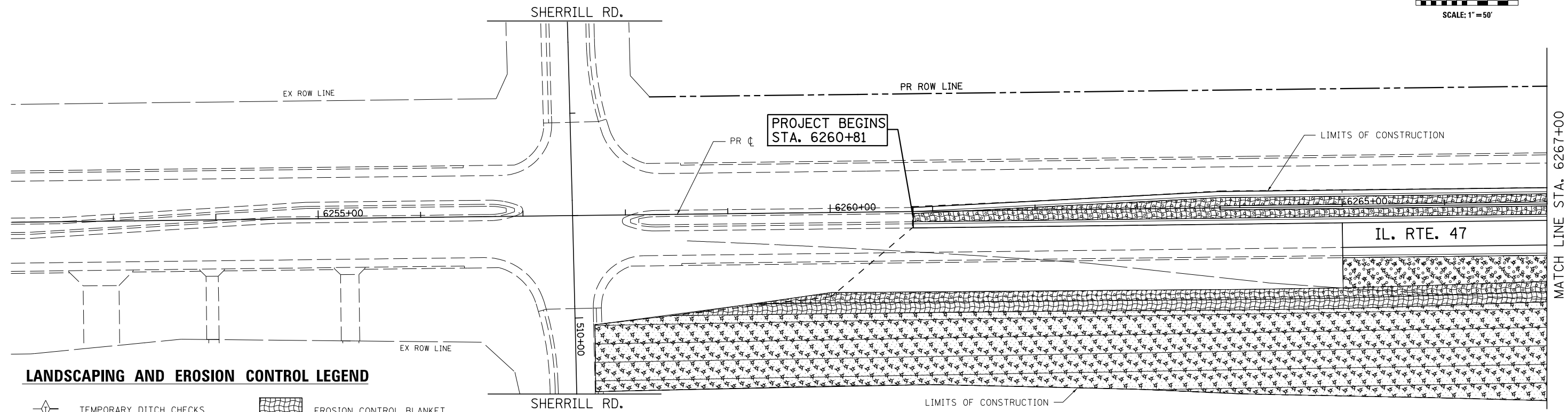
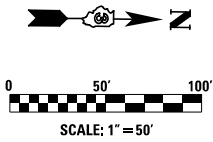


GENERAL NOTES









SEEDING SHALL NOT BE PERMITTED AT ANY TIME WHEN THE GROUND IS FROZEN, WET, OR IN AN UNTILLABLE CONDITION. LOCATION TO BE SEEDED WILL BE DETERMINED BY THE ENGINEER OR AS SHOWN ON THE PLANS.

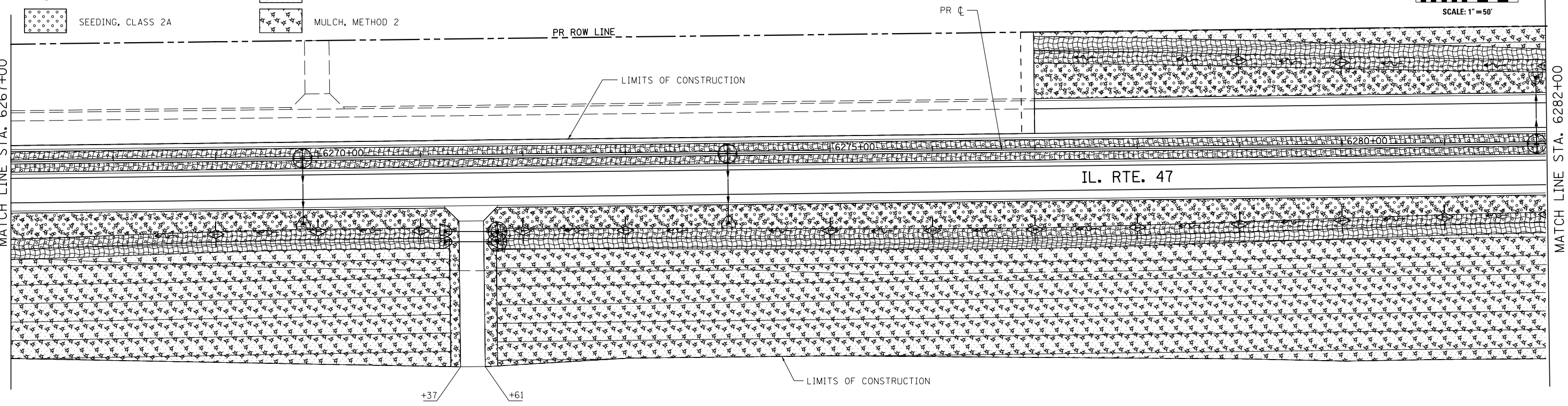
NOTE:

SEE TYPICAL LANDSCAPING DETAILS FOR LOCATIONS OF SEEDING, MULCH, AND EROSION CONTROL BLANKET.



LANDSCAPING AND EROSION CONTROL LEGEND

-  TEMPORARY DITCH CHECKS
-  PERIMETER EROSION BARRIER
-  INLET AND PIPE PROTECTION
-  SEEDING, CLASS 2A
-  EROSION CONTROL BLANKET
-  STONE RIPRAP
-  SEEDING, CLASS 4
-  MULCH, METHOD 2



| | | |
|------------------------------|------------------|-----------|
| USER NAME = bdecreane | DESIGNED - JL | REVISED - |
| PLOT SCALE = 100.0000' / in. | DRAWN - JL | REVISED - |
| PLOT DATE = 7/14/2014 | CHECKED - ST | REVISED - |
| | DATE - 7/01/2014 | REVISED - |

| F.A.P. RTE. | SECTION | COUNTY | TOTAL SHEETS | SHEET NO. |
|---------------------------|---------------|---------|--------------|-----------|
| 326 | (109, 110R-1) | KENDALL | 619 | 221 |
| CONTRACT NO. 66B84 | | | | |
| ILLINOIS FED. AID PROJECT | | | | |