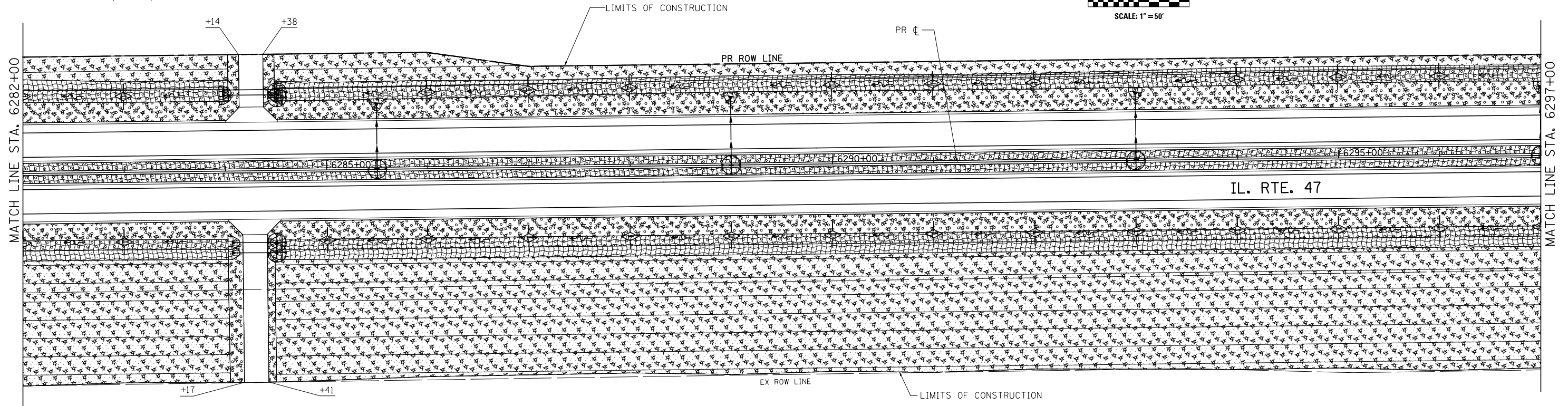
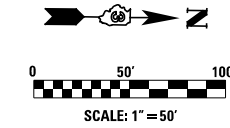


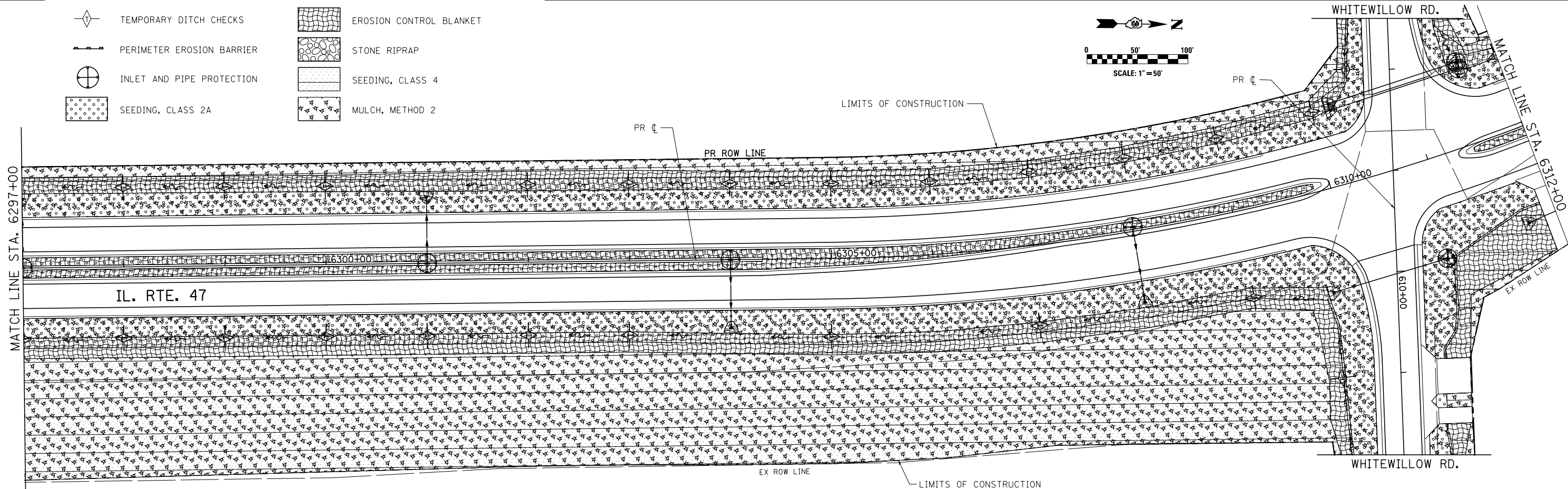
NOTE:

SEE TYPICAL LANDSCAPING DETAILS FOR LOCATIONS OF SEEDING, MULCH, AND EROSION CONTROL BLANKET.



LANDSCAPING AND EROSION CONTROL LEGEND

- | | | | |
|--|---------------------------|--|-------------------------|
| | TEMPORARY DITCH CHECKS | | EROSION CONTROL BLANKET |
| | PERIMETER EROSION BARRIER | | STONE RIPRAP |
| | INLET AND PIPE PROTECTION | | SEEDING, CLASS 4 |
| | SEEDING, CLASS 2A | | MULCH, METHOD 2 |



USER NAME = bdecreane	DESIGNED -	REVISED -
PLOT SCALE = 100.0000' / in.	DRAWN -	REVISED -
PLOT DATE = 7/14/2014	CHECKED -	REVISED -
	DATE -	REVISED -

F.A.P. RTE.	SECTION	COUNTY	TOTAL SHEETS	SHEET NO.
326	(109, 110R-1)	KENDALL	619	222
CONTRACT NO. 66B84				
ILLINOIS FED. AID PROJECT				