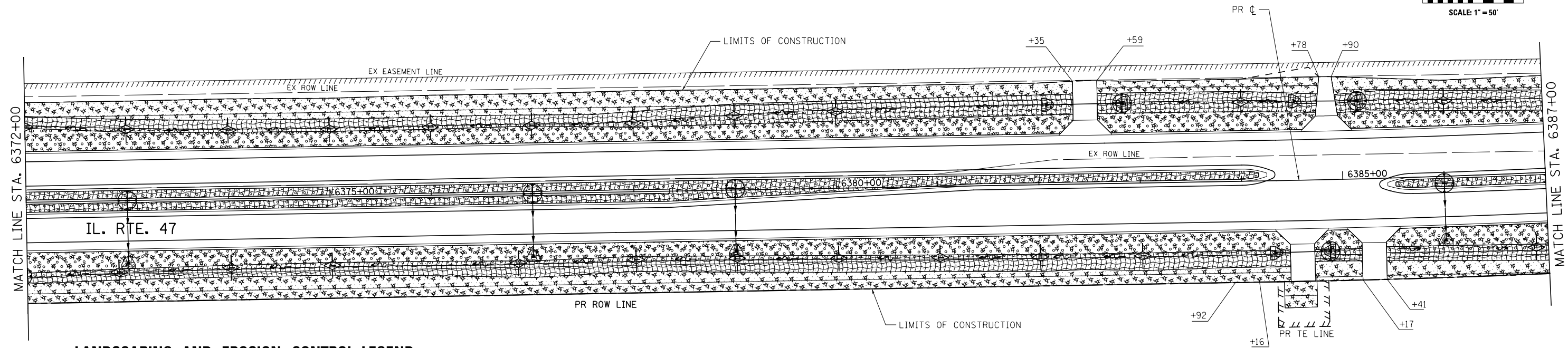
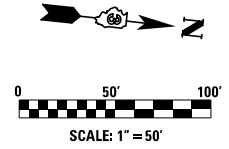


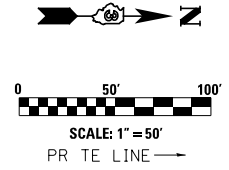
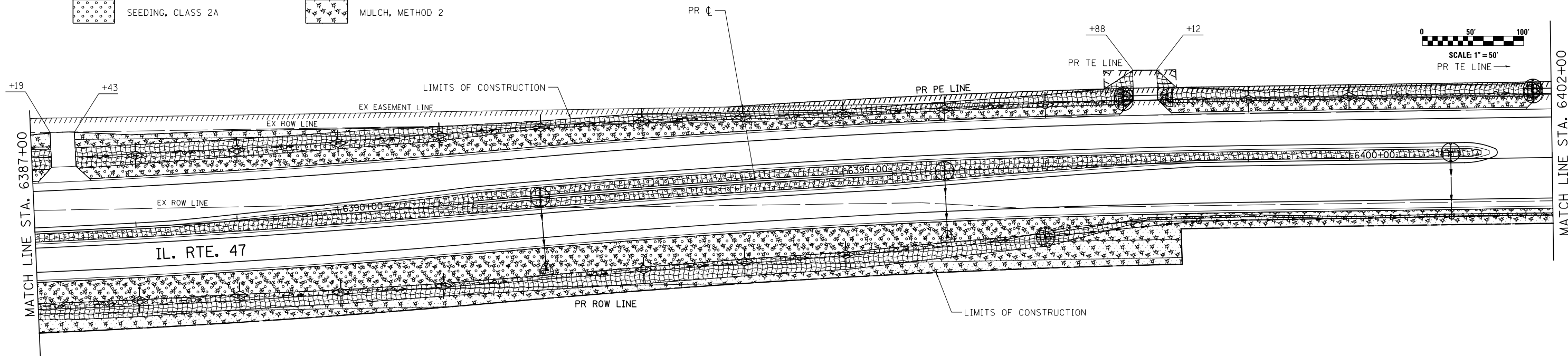
**NOTE:**

SEE TYPICAL LANDSCAPING DETAILS FOR LOCATIONS OF SEEDING, MULCH, AND EROSION CONTROL BLANKET.



**LANDSCAPING AND EROSION CONTROL LEGEND**

- |  |                           |  |                         |
|--|---------------------------|--|-------------------------|
|  | TEMPORARY DITCH CHECKS    |  | EROSION CONTROL BLANKET |
|  | PERIMETER EROSION BARRIER |  | STONE RIPRAP            |
|  | INLET AND PIPE PROTECTION |  | SEEDING, CLASS 4        |
|  | SEEDING, CLASS 2A         |  | MULCH, METHOD 2         |



USER NAME = bdecreane	DESIGNED - JL	REVISED -
PLOT SCALE = 100.0000' / 1" =	DRAWN - JL	REVISED -
PLOT DATE = 7/14/2014	CHECKED - ST	REVISED -
	DATE - 7/01/2014	REVISED -

F.A.P. RTE.	SECTION	COUNTY	TOTAL SHEETS	SHEET NO.
326	(109, 110R-1)	KENDALL	619	225
CONTRACT NO. 66884				
ILLINOIS FED. AID PROJECT				