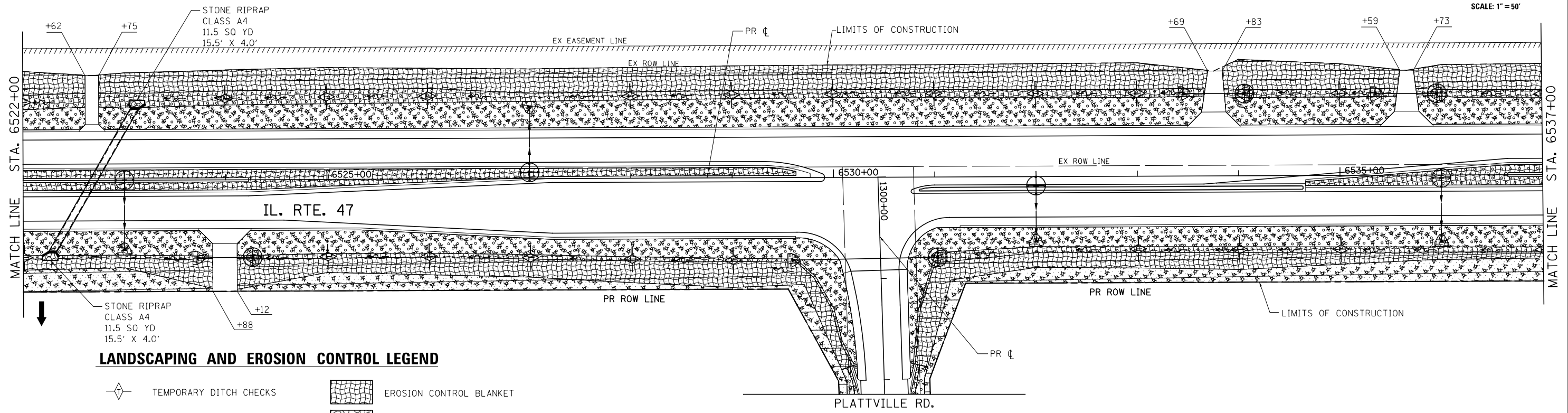
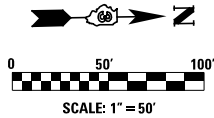










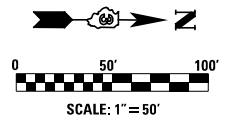
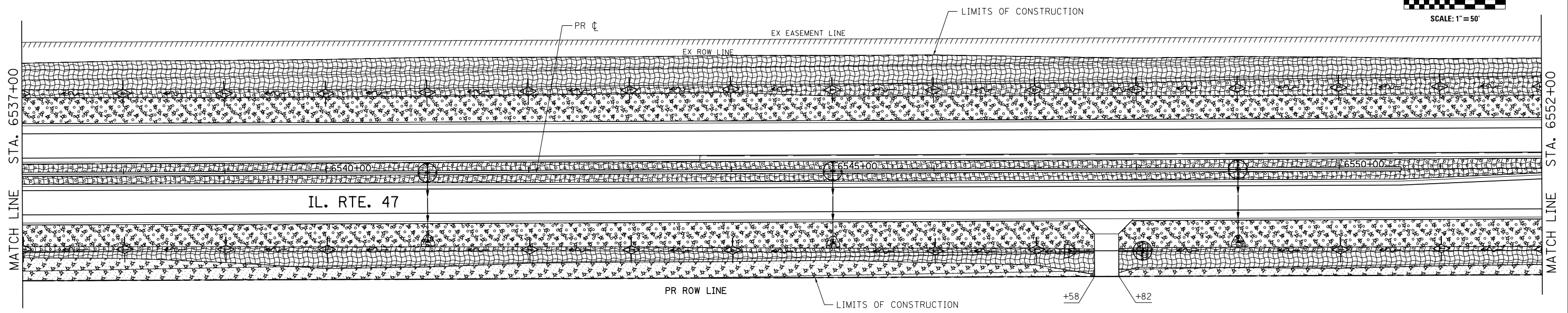
NOTES:

SEE TYPICAL LANDSCAPING DETAILS FOR LOCATIONS OF SEEDING, MULCH, AND EROSION CONTROL BLANKET.



**LANDSCAPING AND EROSION CONTROL LEGEND**

-  TEMPORARY DITCH CHECKS
-  PERIMETER EROSION BARRIER
-  INLET AND PIPE PROTECTION
-  SEEDING, CLASS 2A
-  EROSION CONTROL BLANKET
-  STONE RIPRAP
-  SEEDING, CLASS 4
-  MULCH, METHOD 2



USER NAME = bdecreane	DESIGNED - JL	REVISED -
PLOT SCALE = 100.0000' / 1in.	DRAWN - JL	REVISED -
PLOT DATE = 7/14/2014	CHECKED - ST	REVISED -
	DATE - 7/01/2014	REVISED -

**STATE OF ILLINOIS  
DEPARTMENT OF TRANSPORTATION**

**IL. RTE. 47  
LANDSCAPING AND EROSION CONTROL PLANS**  
SCALE: 1"=50' SHEET NO. 10 OF 20 SHEETS STA. 6522+00 TO STA. 6552+00

F.A.P. RTE. 326	SECTION (109, 110R-1)	COUNTY KENDALL	TOTAL SHEETS 619	SHEET NO. 230
				CONTRACT NO. 66B84
ILLINOIS FED. AID PROJECT				