







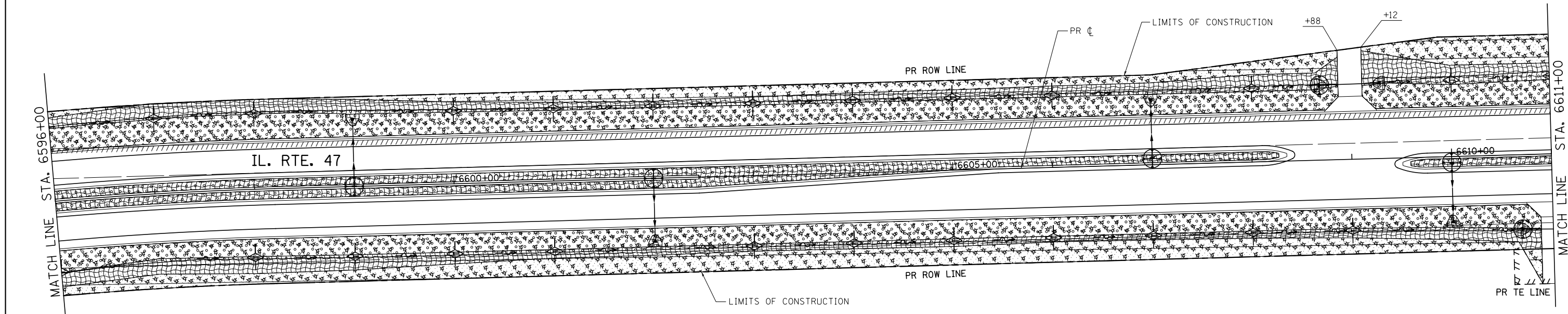


**LANDSCAPING AND EROSION CONTROL LEGEND**

-  TEMPORARY DITCH CHECKS
  -  PERIMETER EROSION BARRIER
  -  INLET AND PIPE PROTECTION
  -  SEEDING, CLASS 2A
-  EROSION CONTROL BLANKET
  -  STONE RIPRAP
  -  SEEDING, CLASS 4
  -  MULCH, METHOD 2



NOTES:  
SEE TYPICAL LANDSCAPING DETAILS FOR LOCATIONS OF SEEDING, MULCH, AND EROSION CONTROL BLANKET.

|                               |                  |           |
|-------------------------------|------------------|-----------|
| USER NAME = bdecreane         | DESIGNED - JL    | REVISED - |
| PLOT SCALE = 100.0000' / 1" = | DRAWN - JL       | REVISED - |
| PLOT DATE = 7/14/2014         | CHECKED - ST     | REVISED - |
|                               | DATE - 7/01/2014 | REVISED - |

| F.A.P. RTE.               | SECTION       | COUNTY  | TOTAL SHEETS | SHEET NO. |
|---------------------------|---------------|---------|--------------|-----------|
| 326                       | (109, 110)R-1 | KENDALL | 619          | 232       |
| CONTRACT NO. 668B4        |               |         |              |           |
| ILLINOIS FED. AID PROJECT |               |         |              |           |