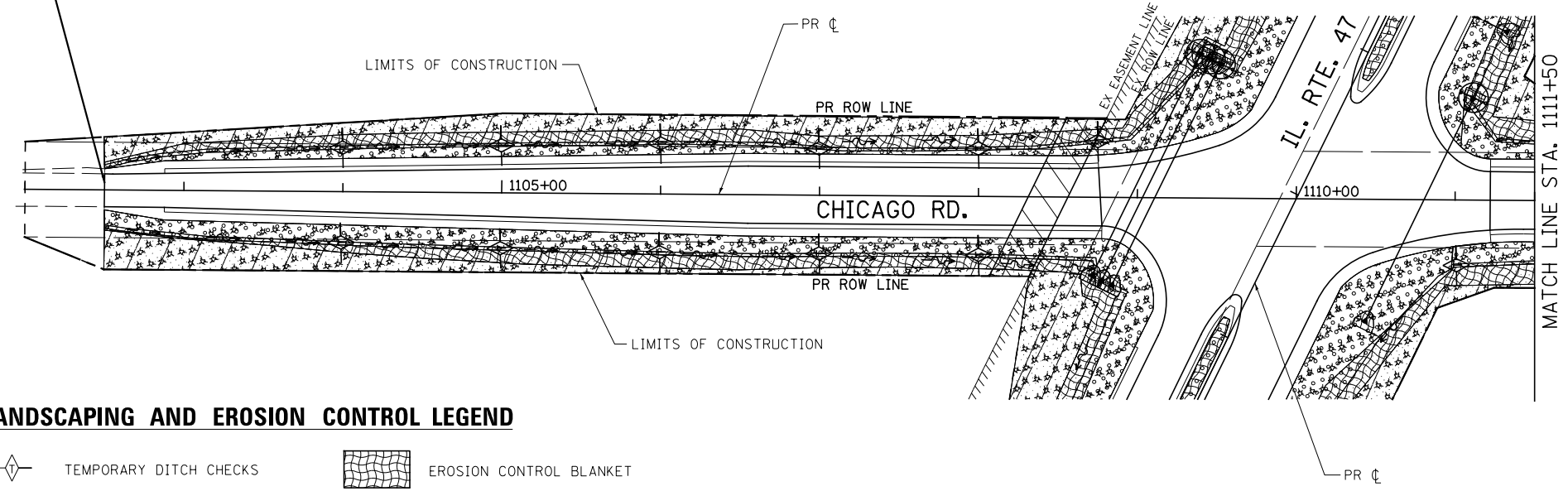


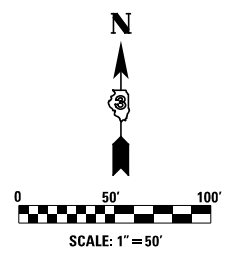
IMPROVEMENT BEGINS
STA. 1102+50



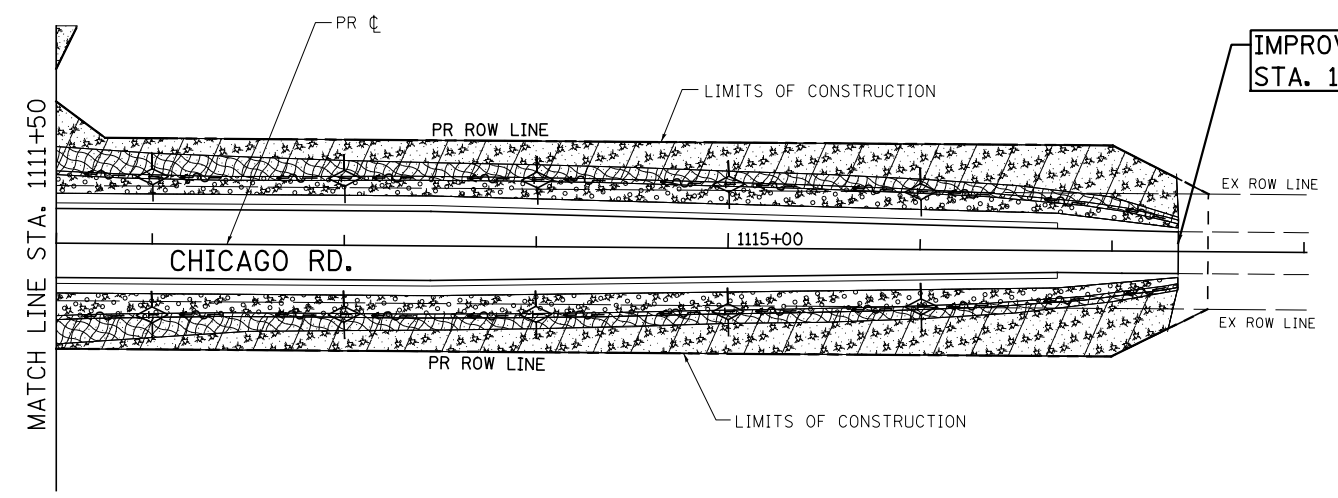
LANDSCAPING AND EROSION CONTROL LEGEND

- | | | | |
|--|---------------------------|--|-------------------------|
| | TEMPORARY DITCH CHECKS | | EROSION CONTROL BLANKET |
| | PERIMETER EROSION BARRIER | | STONE RIPRAP |
| | INLET AND PIPE PROTECTION | | SEEDING, CLASS 4 |
| | SEEDING, CLASS 2A | | MULCH, METHOD 2 |

NOTE:
SEE TYPICAL LANDSCAPING DETAILS FOR LOCATIONS
OF SEEDING, MULCH, AND EROSION CONTROL BLANKET.



IMPROVEMENT ENDS
STA. 1117+35



USER NAME = bdecreane	DESIGNED - JL	REVISED -
	DRAWN - JL	REVISED -
PLOT SCALE = 100.0000' / 1" =	CHECKED - ST	REVISED -
PLOT DATE = 7/14/2014	DATE - 7/01/2014	REVISED -

F.A.P. RTE.	SECTION	COUNTY	TOTAL SHEETS	SHEET NO.
326	(109, 110)R-1	KENDALL	619	237
				CONTRACT NO. 66B84
ILLINOIS FED. AID PROJECT				