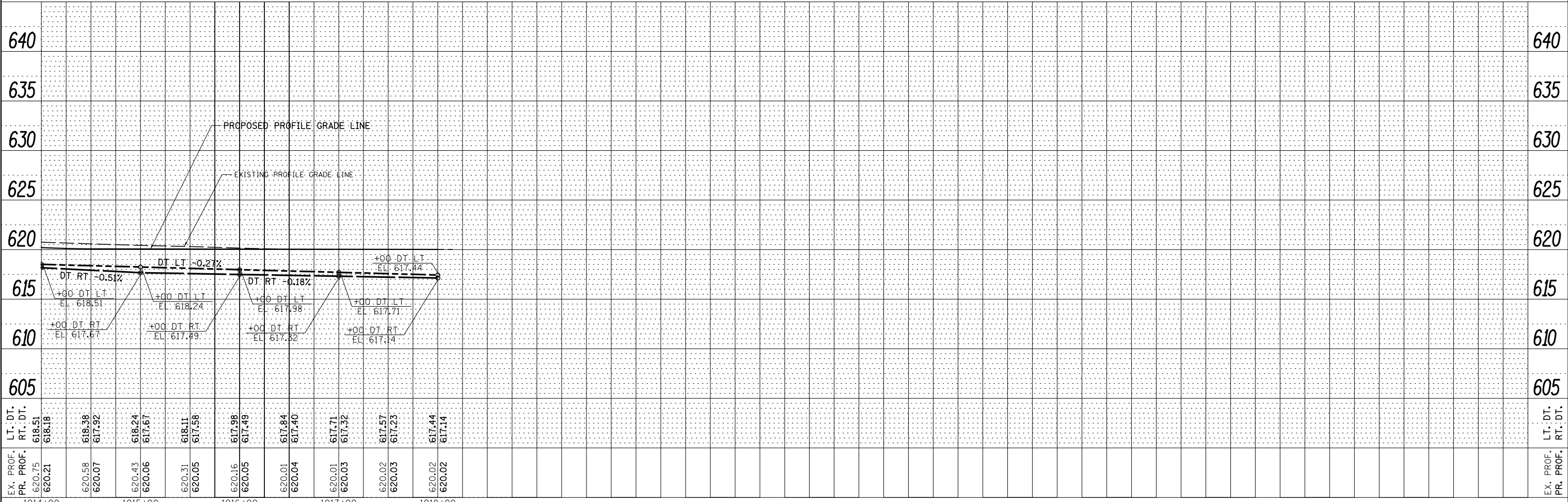
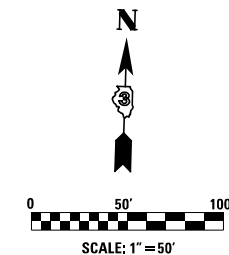
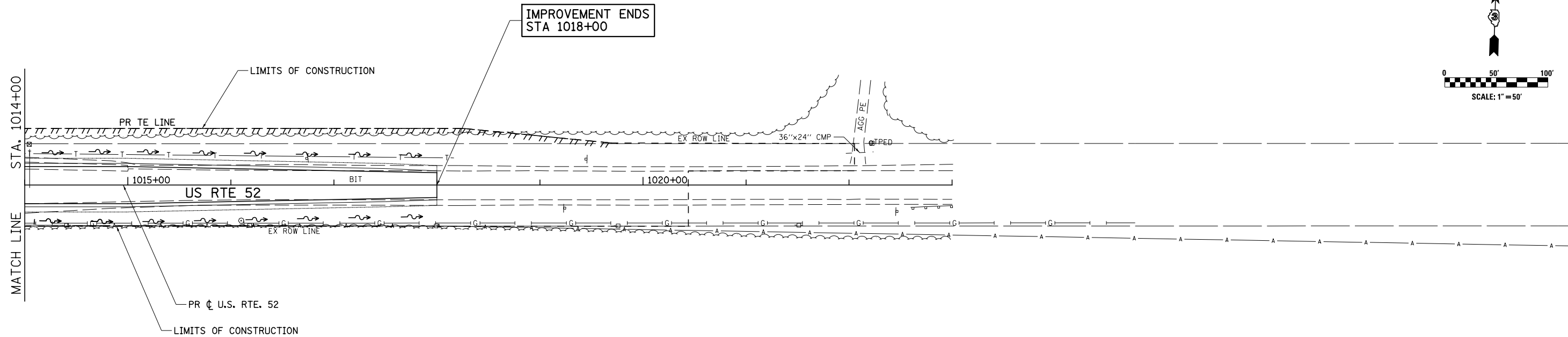


|               |                |    |      |
|---------------|----------------|----|------|
| PLAN          | SURVEYED       | BY | DATE |
|               | PLOTTED        |    |      |
|               | ALIGNED        |    |      |
|               | CHECKED        |    |      |
|               | FILED          |    |      |
| NOTE BOOK NO. | CADD FILE NAME |    |      |

|               |                             |    |      |
|---------------|-----------------------------|----|------|
| PROFILE       | SURVEYED                    | BY | DATE |
|               | PLOTTED                     |    |      |
|               | GRADES CHECKED              |    |      |
|               | STRUCTURE NOTATIONS CHECKED |    |      |
| NOTE BOOK NO. | NOTATION CHPKD              |    |      |



|  |                              |                  |           |
|--|------------------------------|------------------|-----------|
| FILE NAME =  | USER NAME = bdecreane        | DESIGNED - JUR   | REVISED - |
| V:\3195\66884 (North Section)\CADD Sheets\3366884-sh1-drain-32.dgn |                              | DRAWN - JUR      | REVISED - |
| SHT_PLNPROF  | PLOT SCALE = 100.0000' / in. | CHECKED - GRE    | REVISED - |
|  | PLOT DATE = 7/14/2014        | DATE - 7/01/2014 | REVISED - |

STATE OF ILLINOIS  
DEPARTMENT OF TRANSPORTATION

U.S. RTE. 52  
STORM SEWER AND UTILITIES PLAN & PROFILE

SCALE: H=50 V=5 SHEET 32 OF 39 SHEETS STA. 1014+00 TO STA. 1018+00

| F.A.P. RTE.               | SECTION       | COUNTY  | TOTAL SHEETS | SHEET NO. |
|---------------------------|---------------|---------|--------------|-----------|
| 326                       | (109, 110)R-1 | KENDALL | 619          | 272       |
| CONTRACT NO. 66884        |               |         |              |           |
| ILLINOIS FED. AID PROJECT |               |         |              |           |