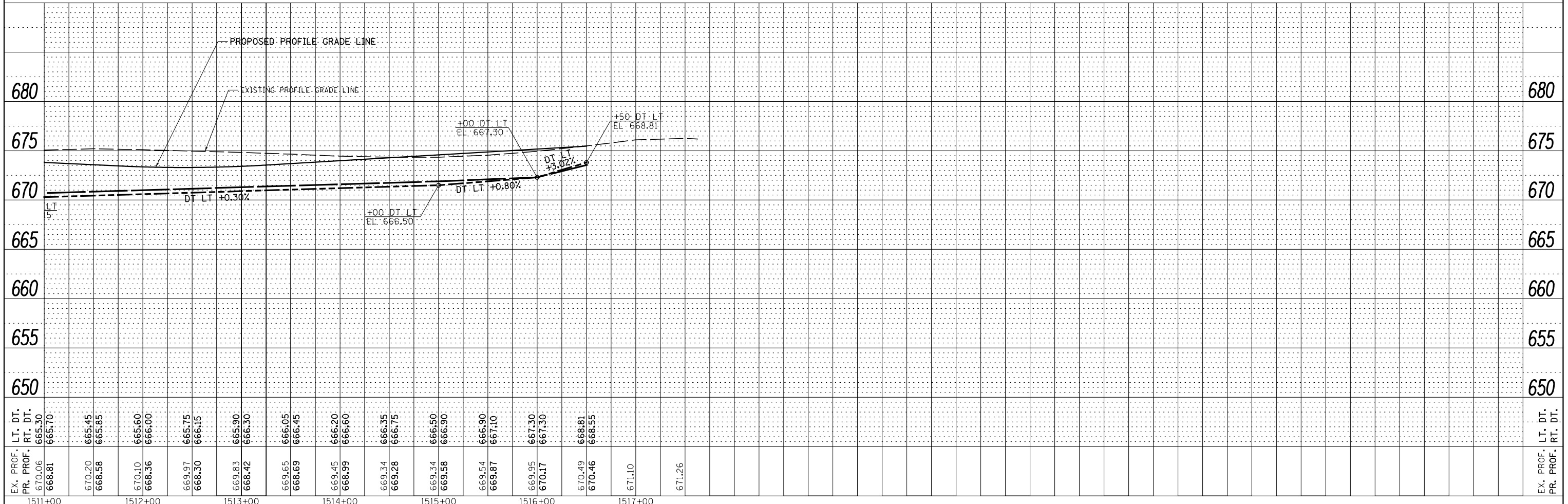
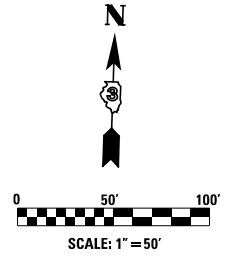
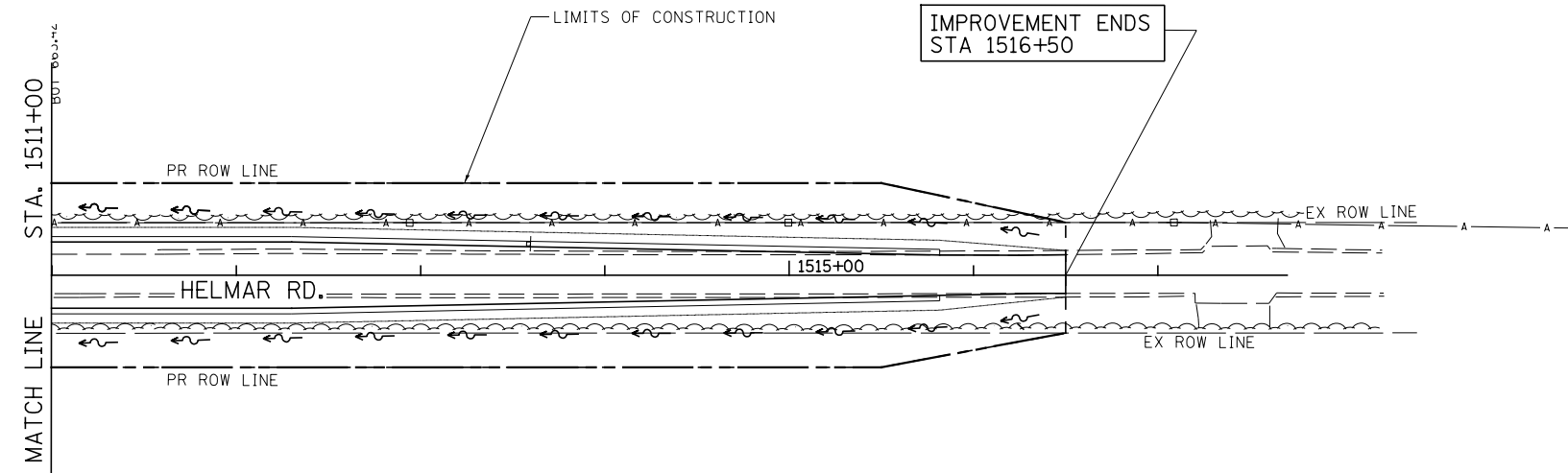


PLAN	SURVEYED	BY	DATE
	PLOTTED		
	ALIGNED		
	CHECKED		
	FILED		
	NO.		

PROFILE	SURVEYED	BY	DATE
	PLOTTED		
	GRADES CHECKED		
	STRUCTURE		
	NOTATIS		
	CPAD		
	NO.		



FILE NAME =	USER NAME = bdcraene	DESIGNED - JUR	REVISED -
V:\3195\66884 (North Section)\CADD Sheets\3366884-sht-drain-39.dgn		DRAWN - JUR	REVISED -
SHT_PLNPROF		CHECKED - GRE	REVISED -
		DATE - 7/01/2014	REVISED -

**STATE OF ILLINOIS
DEPARTMENT OF TRANSPORTATION**

**HELMAR RD.
STORM SEWER AND UTILITIES PLAN & PROFILE**

SCALE: H=50 V=5 SHEET 39 OF 39 SHEETS STA. 1511+00 TO STA. 1517+00

F.A.P. RTE.	SECTION	COUNTY	TOTAL SHEETS	SHEET NO.
326	(109, 110R-1)	KENDALL	619	279
CONTRACT NO. 66884				
ILLINOIS FED. AID PROJECT				