



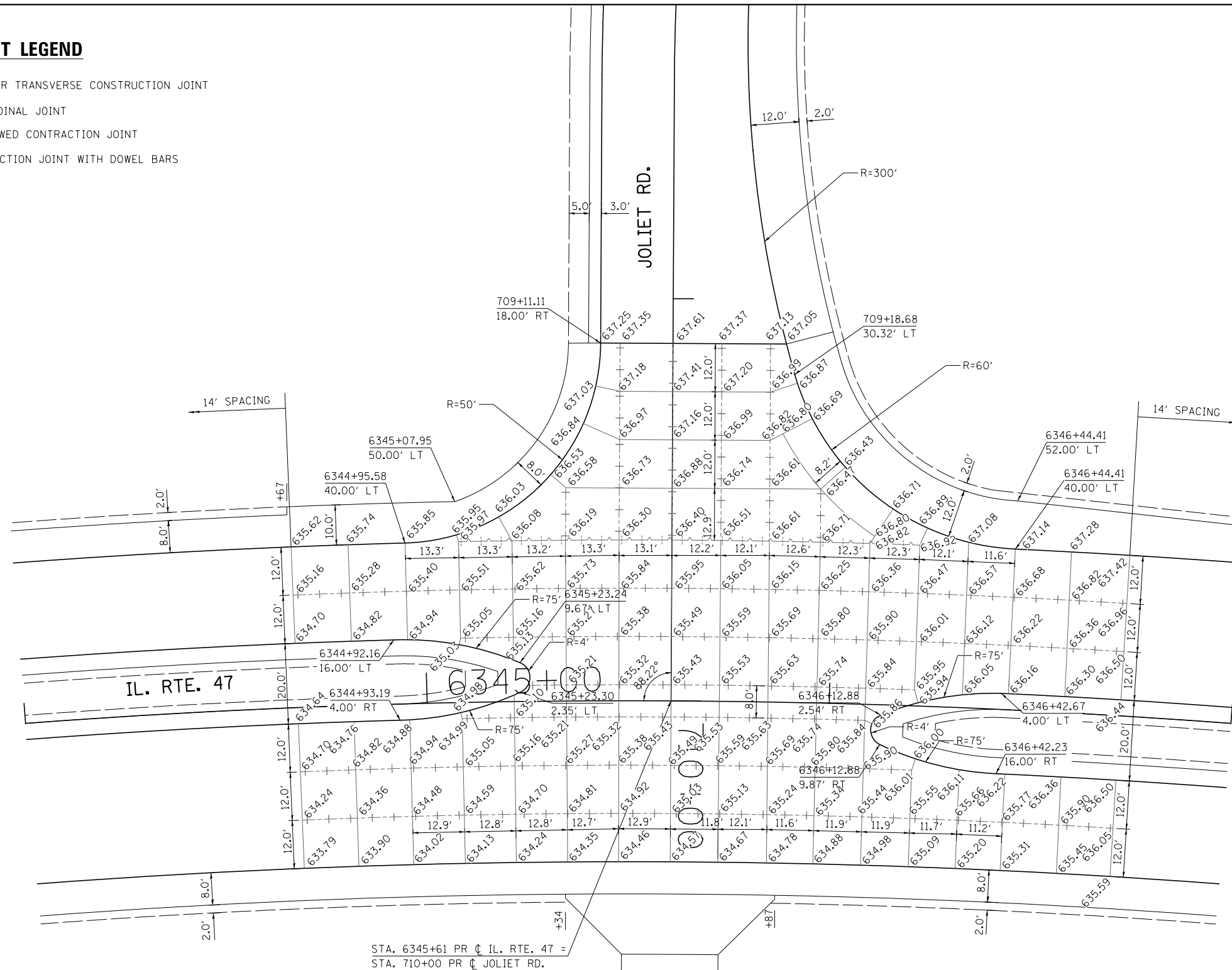


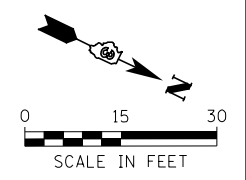
**JOINT LEGEND**

-  LONGITUDINAL OR TRANSVERSE CONSTRUCTION JOINT
-  SAWED LONGITUDINAL JOINT
-  TRANSVERSE SAWED CONTRACTION JOINT
-  SAWED CONSTRUCTION JOINT WITH DOWEL BARS



STA. 6345+61 PR  $\phi$  IL. RTE. 47 =  
 STA. 710+00 PR  $\phi$  JOLIET RD.

- NOTES:
1. ALL TRANSVERSE JOINTS ARE SPACED AT 14' UNLESS OTHERWISE NOTED.
  2. ELEVATIONS SHOWN AT CURB AND GUTTER LOCATIONS ARE EDGE OF PAVEMENT ELEVATIONS.



FILE NAME =	USER NAME = bdecreene	DESIGNED - RC	REVISED -	<b>STATE OF ILLINOIS DEPARTMENT OF TRANSPORTATION</b>	<b>IL. RTE. 47 &amp; JOLIET RD. INTERSECTION DETAIL AND JOINTING PLAN</b>			F.A.P. RTE.	SECTION	COUNTY	TOTAL SHEETS	SHEET NO.
V:\3195\66884 (North Section)\CADD Sheets\0366884-sh-joint-02.dgn		DRAWN - RC	REVISED -		326	(109, 110R-1)	KENDALL	619	305			
PLOT SCALE = 30.0000' / in.		CHECKED - ST	REVISED -		CONTRACT NO. 66884			ILLINOIS FED. AID PROJECT				
*MODELNAME*		DATE - 7/01/2014	REVISED -		SCALE: 1"=15'	SHEET NO. 2 OF 10 SHEETS	STA. 6344+00 TO STA. 6347+00					