



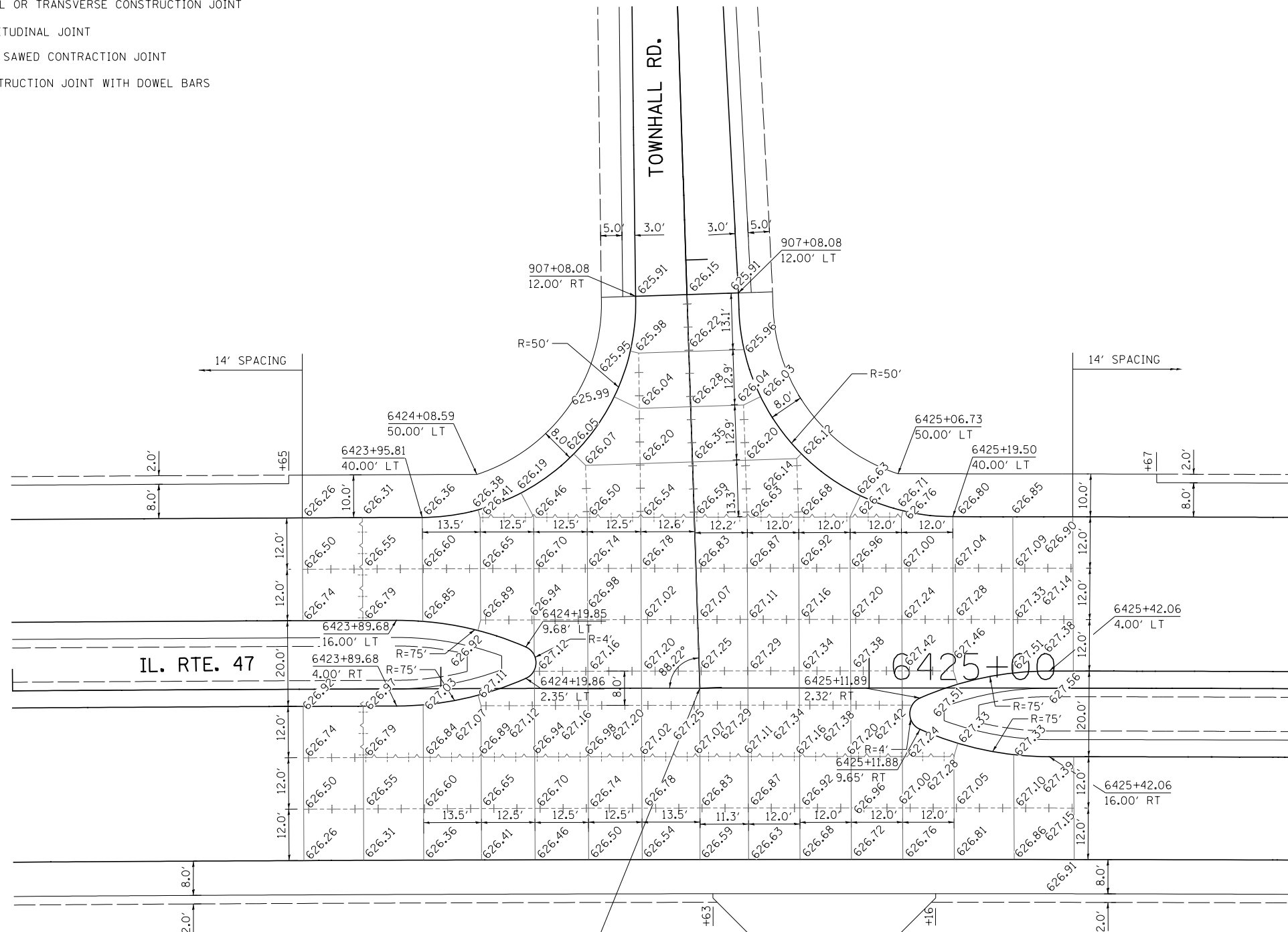



### JOINT LEGEND

-  LONGITUDINAL OR TRANSVERSE CONSTRUCTION JOINT
-  SAWED LONGITUDINAL JOINT
-  TRANSVERSE SAWED CONTRACTION JOINT
-  SAWED CONSTRUCTION JOINT WITH DOWEL BARS



**NOTES:**

1. ALL TRANSVERSE JOINTS ARE SPACED AT 14' UNLESS OTHERWISE NOTED.
2. ELEVATIONS SHOWN AT CURB AND GUTTER LOCATIONS ARE EDGE OF PAVEMENT ELEVATIONS.



FILE NAME =	USER NAME = bdecreene	DESIGNED - RC	REVISED -
V:\3195\66884 (North Section)\CADD Sheets\0366884-sh-joint-03.dgn		DRAWN - RC	REVISED -
	PLOT SCALE = 30.0000' / in.	CHECKED - ST	REVISED -
*MODELNAME*	PLOT DATE = 7/14/2014	DATE - 7/01/2014	REVISED -

**STATE OF ILLINOIS  
DEPARTMENT OF TRANSPORTATION**

**IL. RTE. 47 & TOWNHALL RD.  
INTERSECTION DETAIL AND JOINTING PLAN**

SCALE: 1"=15'      SHEET NO. 3 OF 10 SHEETS      STA. 6423+00 TO STA. 6426+00

F.A.P. RTE.	SECTION	COUNTY	TOTAL SHEETS	SHEET NO.
326	(109, 110)R-1	KENDALL	619	306
CONTRACT NO. 66884				
ILLINOIS FED. AID PROJECT				