



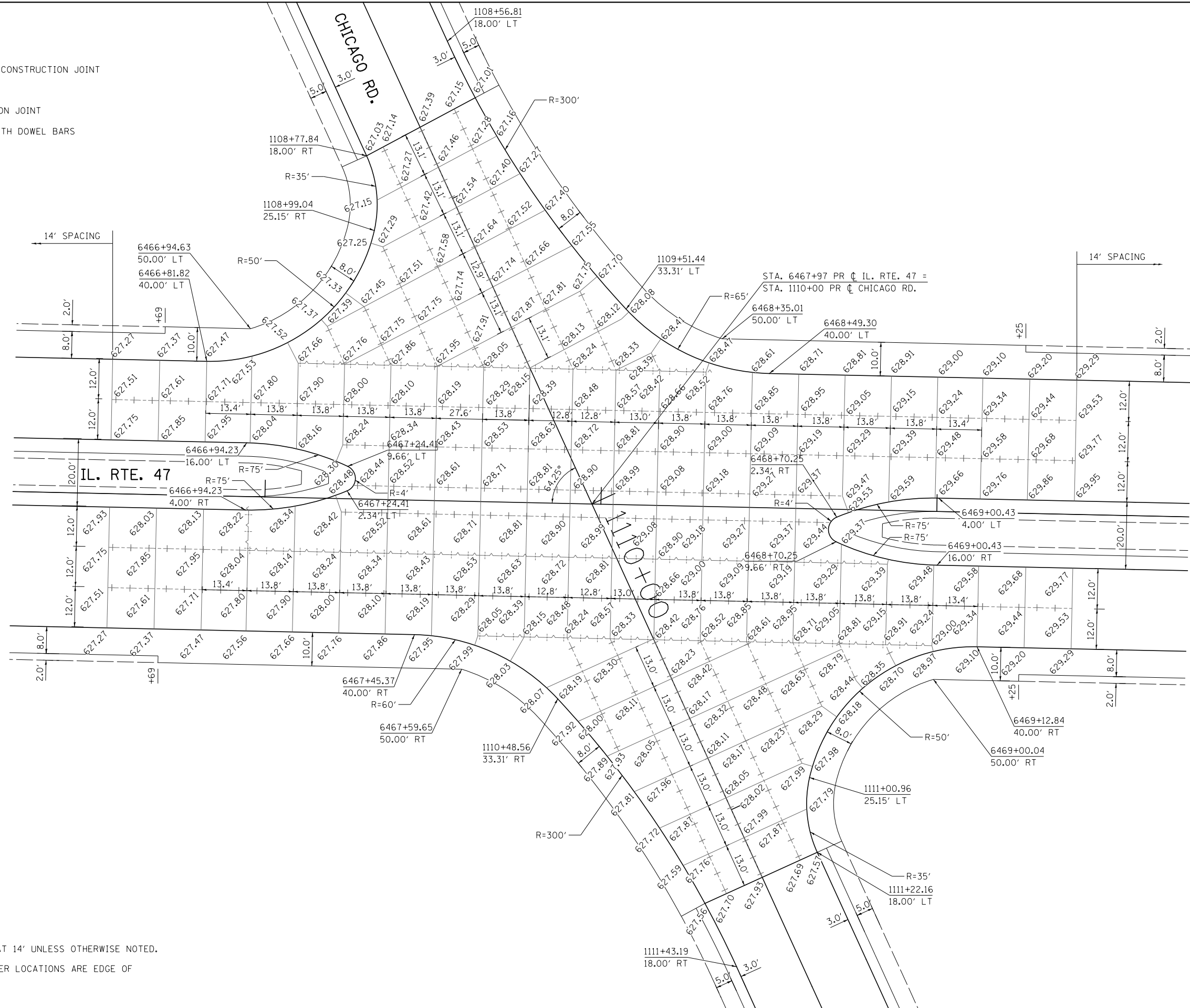


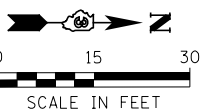
JOINT LEGEND

-  LONGITUDINAL OR TRANSVERSE CONSTRUCTION JOINT
-  SAWED LONGITUDINAL JOINT
-  TRANSVERSE SAWED CONTRACTION JOINT
-  SAWED CONSTRUCTION JOINT WITH DOWEL BARS



NOTES:

1. ALL TRANSVERSE JOINTS ARE SPACED AT 14' UNLESS OTHERWISE NOTED.
2. ELEVATIONS SHOWN AT CURB AND GUTTER LOCATIONS ARE EDGE OF PAVEMENT ELEVATIONS.



FILE NAME = V:\3195\66884 (North Section)\CADD Sheets\0366884-sh1-joint-05.dgn	USER NAME = bdecreane	DESIGNED - RC	REVISED -
PLOT SCALE = 30.0000' / in.	CHECKED - ST	DRAWN - RC	REVISED -
PLOT DATE = 7/14/2014	DATE - 7/01/2014		REVISED -

**STATE OF ILLINOIS
DEPARTMENT OF TRANSPORTATION**

**IL. RTE. 47 & CHICAGO RD.
INTERSECTION DETAIL AND JOINTING PLAN**

SCALE: 1"=15' SHEET NO. 5 OF 10 SHEETS STA. 6466+25 TO STA. 6469+75

F.A.P. RTE. 326	SECTION (109, 110R-1)	COUNTY KENDALL	TOTAL SHEETS 619	SHEET NO. 308
CONTRACT NO. 66884				
ILLINOIS FED. AID PROJECT				