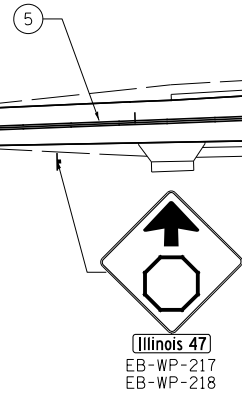


IMPROVEMENT BEGINS  
STA. 601+17

1600+00  
WHITEWILLOW RD.

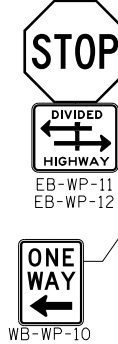


40' C-C (TYP) (11)

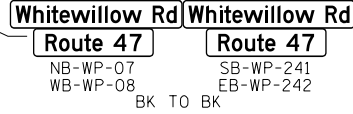
(7)

(TYP) (13)

REMOVE AND RELOCATE  
LOAD LIMIT 7 TON  
PER AXLE SIGN



ONE WAY

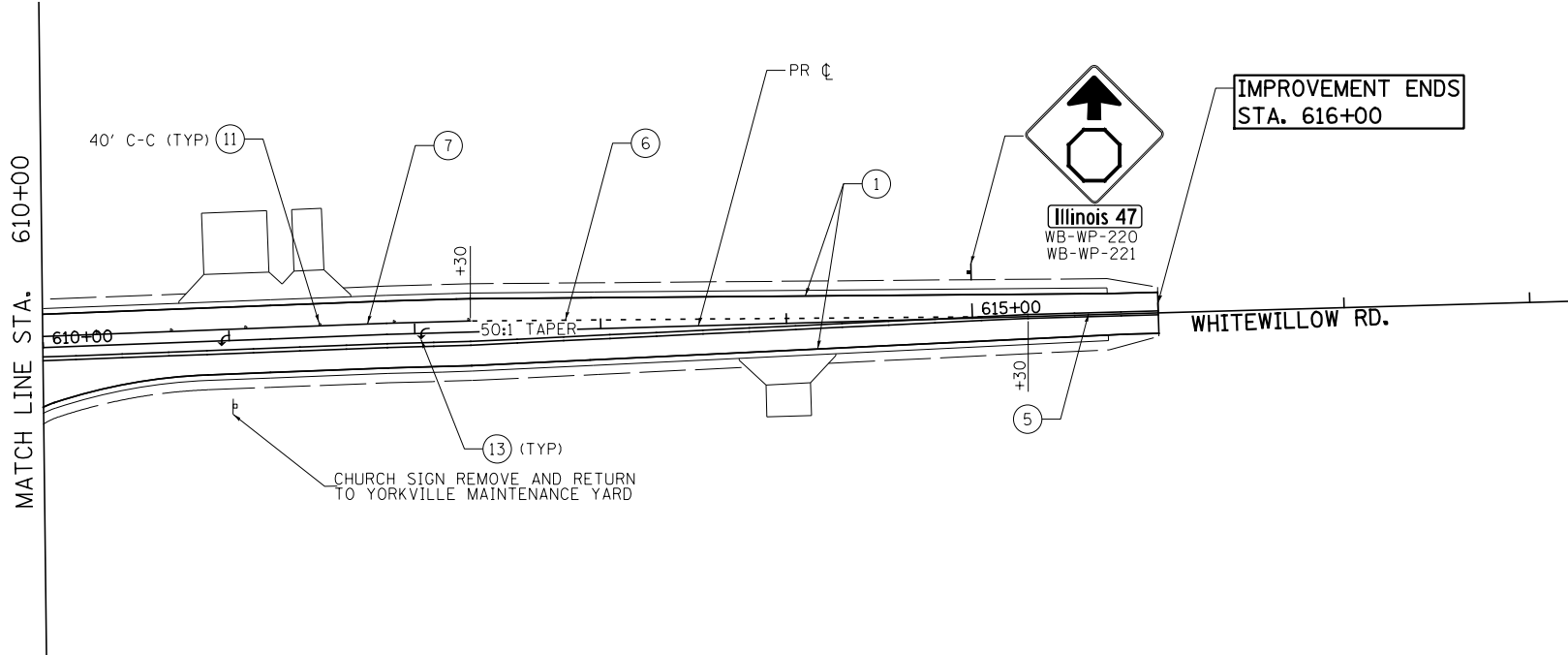



MATCH LINE STA. 610+00

IL. RTE. 47

**PAVEMENT MARKING LEGEND**

- |  |  |
|--|--|
| (1) MODIFIED URETHANE PM - LINE 4" (SOLID WHITE)             | (9) MODIFIED URETHANE PM - LINE 12" (SOLID WHITE)  |
| (2) MODIFIED URETHANE PM - LINE 4" (SOLID YELLOW)            | (10) MODIFIED URETHANE PM - LINE 24" (SOLID WHITE) |
| (3) MODIFIED URETHANE PM LINE (WHITE 2' DASH-6' SKIP)        | (11) RAISED REFLECTIVE PM (ONE-WAY CRYSTAL)        |
| (4) PREFORMED PLASTIC PM TB INL L6 (WHITE 10' DASH-30' SKIP) | (12) PRISMATIC CURB REFLECTOR                      |
| (5) MODIFIED URETHANE PM - LINE 4" (DOUBLE YELLOW)           | (13) MODIFIED URETHANE PM - LETTERS & SYMBOLS      |
| (6) MODIFIED URETHANE PM - LINE 8" (WHITE 2' DASH-6' SKIP)   | (14) GROOVING FOR RECESSED PAVEMENT MARKING 5"     |
| (7) MODIFIED URETHANE PM - LINE 8" (SOLID WHITE)             | (15) GROOVING FOR RECESSED PAVEMENT MARKING 7"     |
| (8) MODIFIED URETHANE PM - LINE 12" (SOLID YELLOW)           | (16) GROOVING FOR RECESSED PAVEMENT MARKING 9"     |
|  | (17) RAISED REFLECTIVE PM (TWO-WAY AMBER)          |



IMPROVEMENT ENDS  
STA. 616+00

1615+00  
WHITEWILLOW RD.

MATCH LINE STA. 610+00

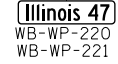
40' C-C (TYP) (11)

(7)

(6)

PR

(1)




IMPROVEMENT ENDS  
STA. 616+00

(5)

(13) (TYP)

CHURCH SIGN REMOVE AND RETURN  
TO YORKVILLE MAINTENANCE YARD



FILE NAME =	USER NAME = bdecreene	DESIGNED - SL	REVISED -	<b>STATE OF ILLINOIS DEPARTMENT OF TRANSPORTATION</b>	<b>WHITEWILLOW RD. PAVEMENT MARKING AND SIGNING PLANS</b>	F.A.P. RTE.	SECTION	COUNTY	TOTAL SHEETS	SHEET NO.
V:\3195\66884 (North Section)\CADD Sheets\0366884-shd\pmk-14.dgn		DRAWN - SL	REVISED -			326	(109, 110R-1)	KENDALL	619	327
PLOT SCALE = 100.0000' / in.		CHECKED - ST	REVISED -			CONTRACT NO. 66884				
SHT_DOUBLE PLAN		DATE - 7/01/2014	REVISED -			SCALE: 1"=50'	SHEET NO. 14 OF 20 SHEETS	STA. 601+16.66 TO STA. 618+26	ILLINOIS FED. AID PROJECT	