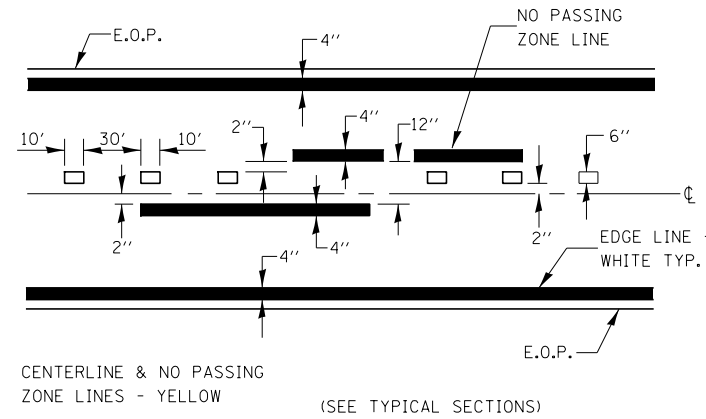
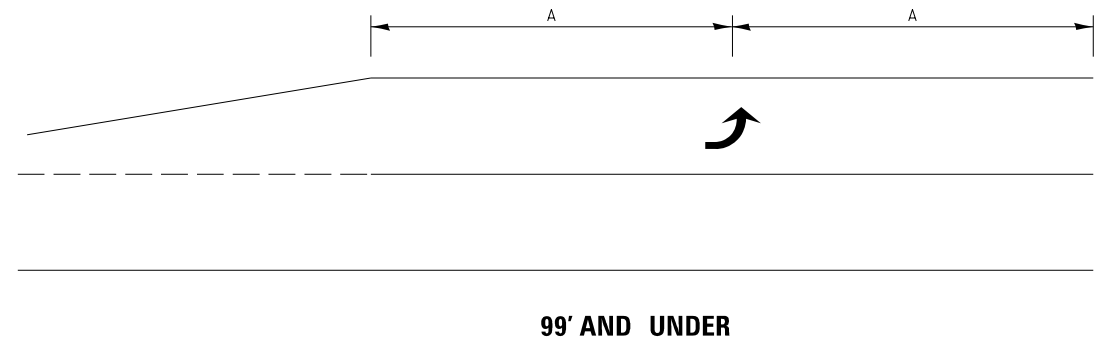


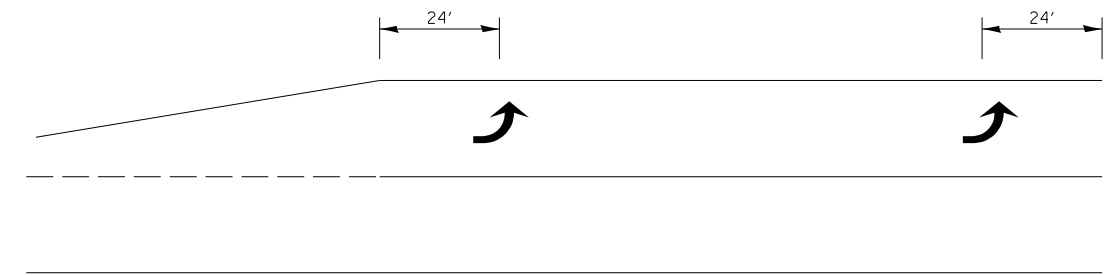
ADVANCE AND INTERSECTION LANE DIVIDER LINES



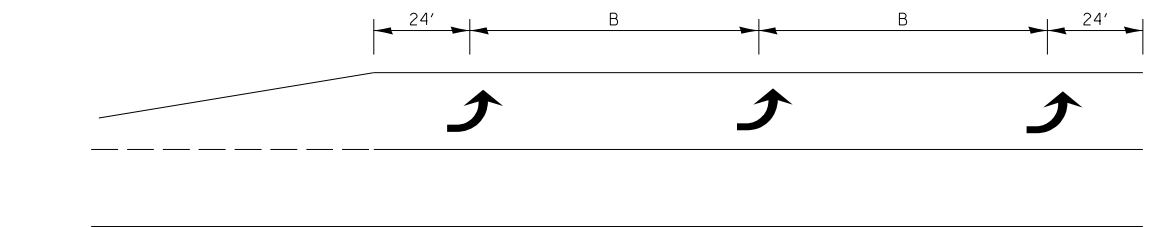
PAVEMENT MARKING
DETAIL TO BE USED IN LIEU OF STD 780001



99' AND UNDER

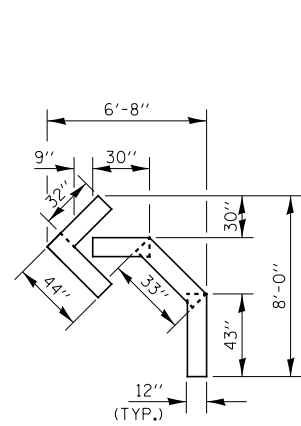


100' TO 149'

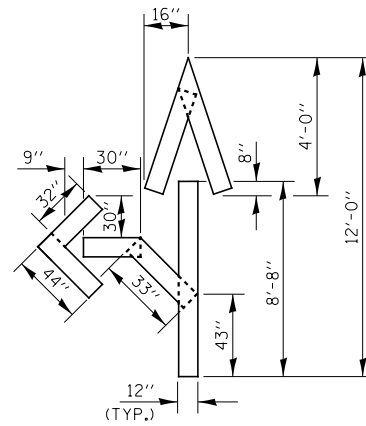


150' AND LONGER

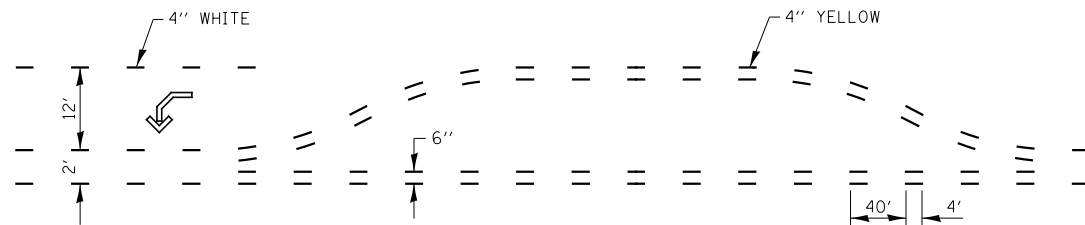
TYPICAL PLACEMENT OF ARROWS IN TURN LANES



QUANTITY
 12" LINE = 16 LIN. FT.
 OR 4" LINE = 48 LIN. FT.



QUANTITY
 12" LINE = 29 LIN. FT.
 OR 4" LINE = 87 LIN. FT.



SHORT-TERM PAVEMENT MARKING FOR MEDIANS AND ARROWS

PAVEMENT MARKING DETAILS

FILE NAME = V:\3195\66884 (North Section)\CADD Sheets\0366884-shrt-details-10.dgn	USER NAME = bdecreene	DESIGNED - LDZ	REVISED -
PLOT SCALE = 2.000' / in.	CHECKED - DJD	DRAWN - SGM	REVISED -
PLOT DATE = 7/14/2014	DATE - 7/01/2014		REVISED -

STATE OF ILLINOIS
DEPARTMENT OF TRANSPORTATION

IL. RTE. 47		F.A.P. RTE.	SECTION	COUNTY	TOTAL SHEETS	SHEET NO.
DETAILS		326	(109, 110R-1)	KENDALL	619	414
SCALE: N/A		SHEET NO. 10 OF 15 SHEETS		STA. N/A	TO STA. N/A	

CONTRACT NO. 66884		ILLINOIS FED. AID PROJECT	
--------------------	--	---------------------------	--