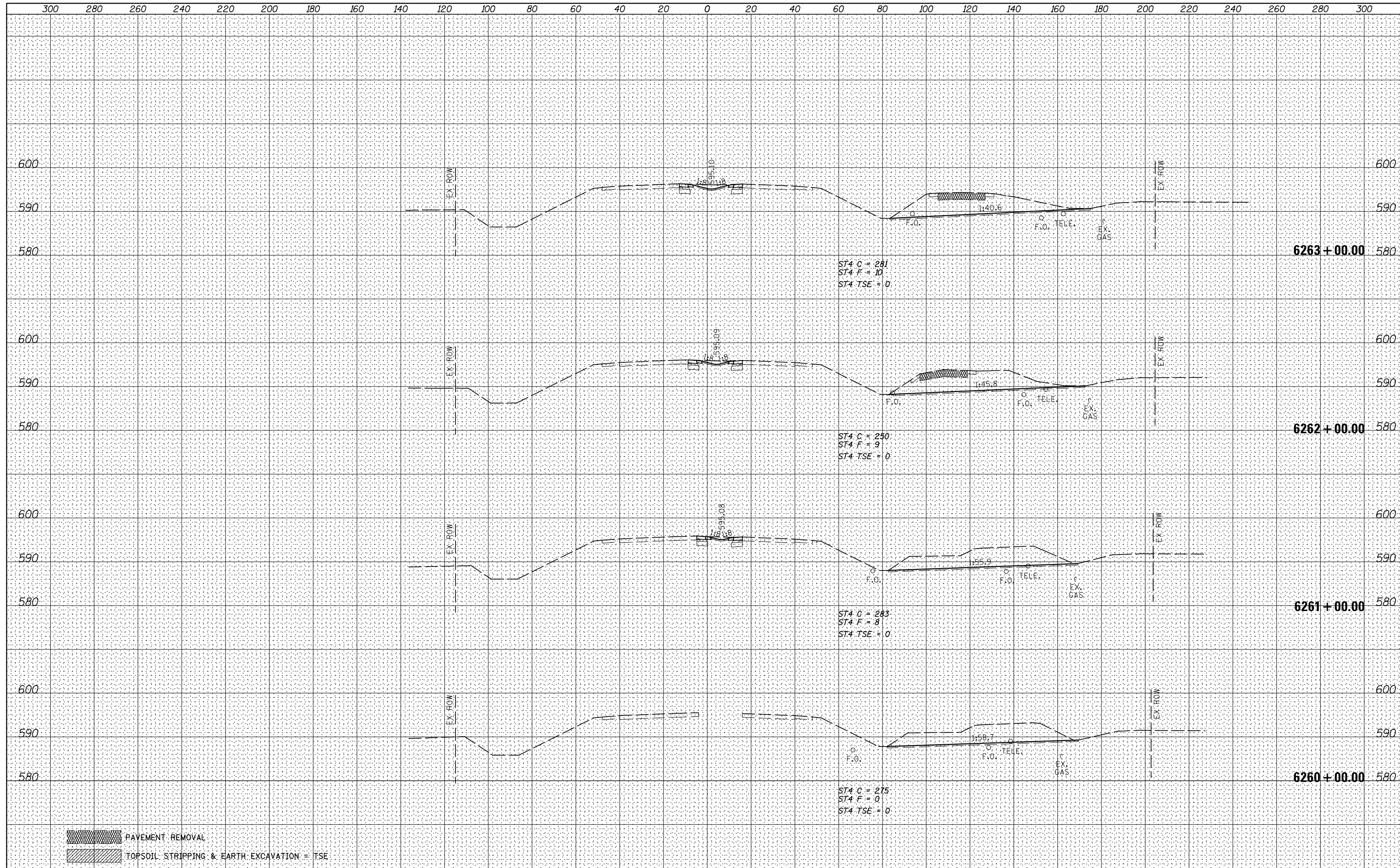

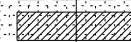


DATE	
BY	
FINAL SURVEY	SURVEYED
NOTE BOOK	PLOTTED
NO.	TEMPLATE
	AREAS
	CHECKED

DATE	
BY	
ORIGINAL SURVEY	SURVEYED
NOTE BOOK	PLOTTED
NO.	TEMPLATE
	AREAS
	CHECKED



 PAVEMENT REMOVAL
 TOPSOIL STRIPPING & EARTH EXCAVATION = TSE

FILE NAME =	USER NAME = bdecrane	DESIGNED - HLC	REVISED -
V:\3195\66884 (North Section)\CADD Sheets\0366884-sh1-xssht-IL47.dgn		DRAWN - HLC	REVISED -
		CHECKED - CAS	REVISED -
MODELNAME	PLLOT DATE = 7/14/2014	DATE - 7/01/2014	REVISED -

STATE OF ILLINOIS
DEPARTMENT OF TRANSPORTATION

IL. RTE. 47 CROSS SECTIONS

SCALE: H=20 V=10 SHEET 1 OF 150 SHEETS STA. 6260+00.00 TO STA. 6263+00.00

F.A.P. RTE.	SECTION	COUNTY	TOTAL SHEETS	SHEET NO.
326	(109,110) R-1	KENDALL	619	420
			CONTRACT NO. 66884	
ILLINOIS FED. AID PROJECT				