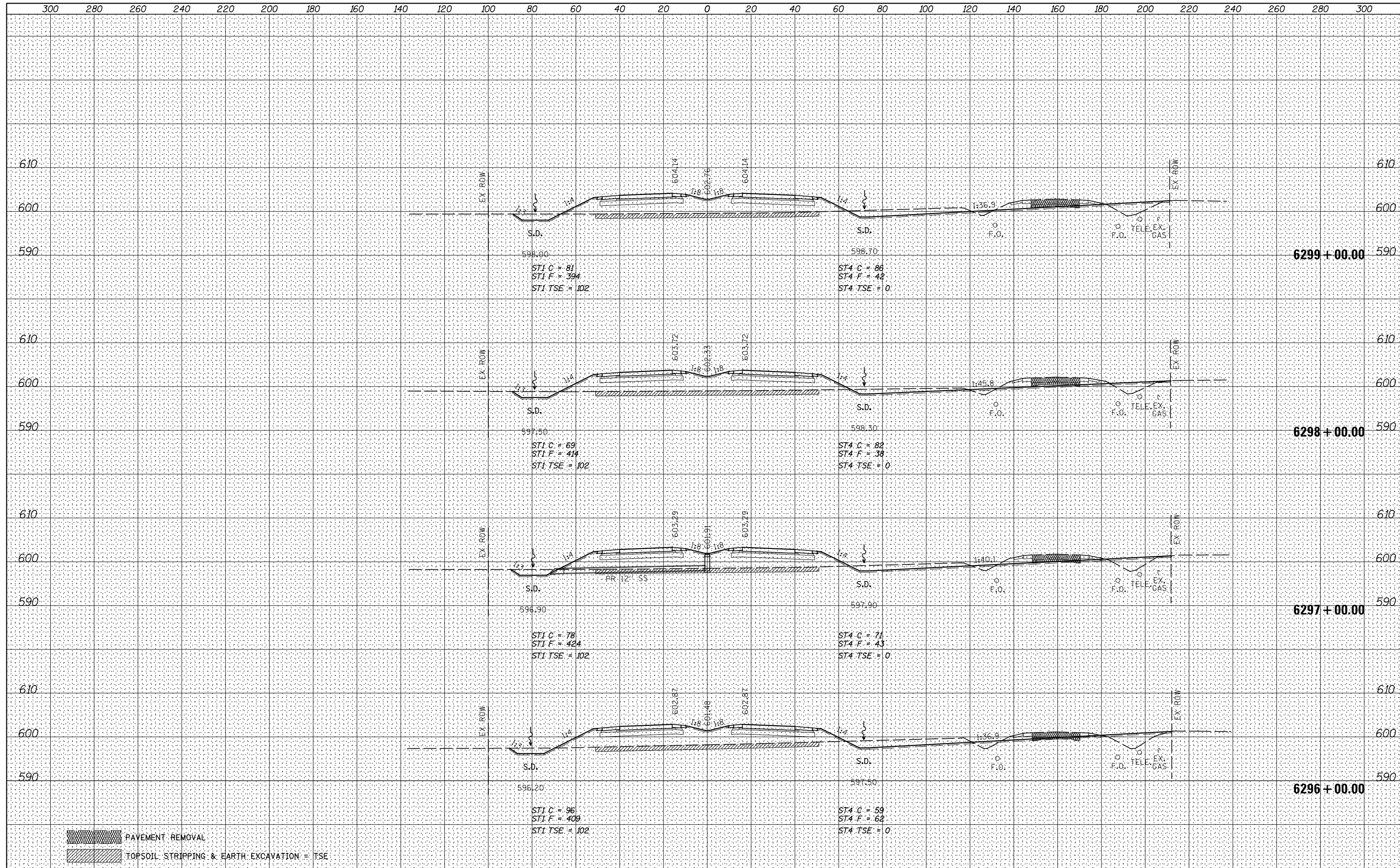

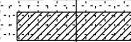


DATE	
BY	
FINAL SURVEY	SURVEYED
NOTE BOOK	PLOTTED
NO.	TEMPLATE
	AREAS CHECKED
	AREAS CHECKED

DATE	
BY	
ORIGINAL SURVEY	SURVEYED
NOTE BOOK	PLOTTED
NO.	TEMPLATE
	AREAS CHECKED
	AREAS CHECKED



 PAVEMENT REMOVAL  
 TOPSOIL STRIPPING & EARTH EXCAVATION = TSE

FILE NAME = V:\3195\66884 (North Section)\CADD Sheets\0366884-sh1-xsht-IL47.dgn	USER NAME = bdecrane	DESIGNED - HLC	REVISOR -	F.A.P. RTE. 326	SECTION (109,110) R-1	COUNTY KENDALL	TOTAL SHEETS 619	SHEET NO. 430
PLOT SCALE = 40.0000' / in.	DATE = 7/01/2014	DRAWN - HLC	REVISOR -	STATE OF ILLINOIS DEPARTMENT OF TRANSPORTATION		IL. RTE. 47 CROSS SECTIONS		CONTRACT NO. 66884
MODEL NAME =	DATE = 7/01/2014	CHECKED - CAS	REVISOR -	SCALE: H=20 V=10	SHEET 11 OF 150 SHEETS	STA. 6296+00.00 TO STA. 6299+00.00	ILLINOIS FED. AID PROJECT	