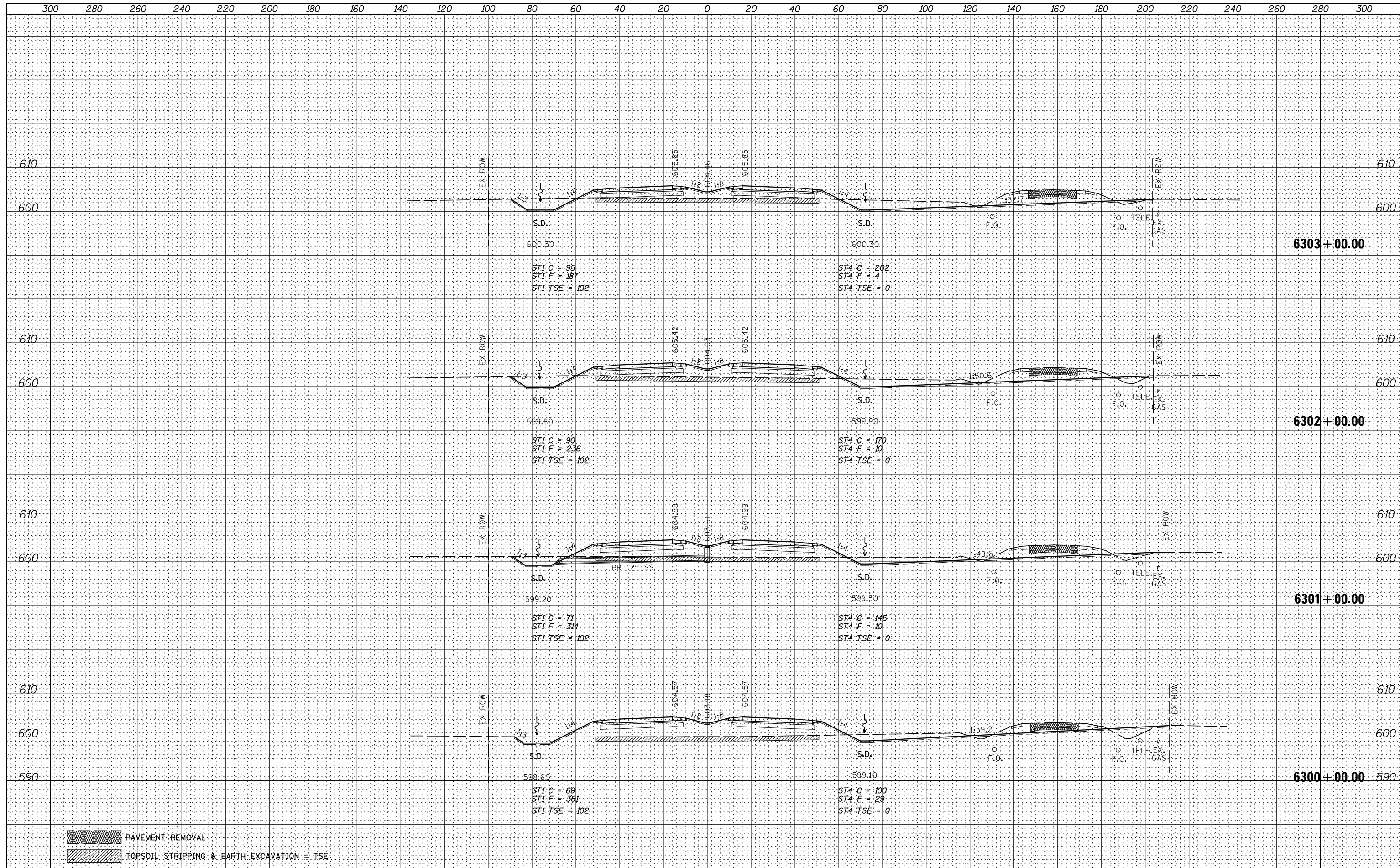

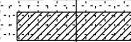


DATE	
BY	
FINAL SURVEY	SURVEYED
NOTE BOOK	PLOTTED
NO.	TEMPLATE
	AREAS
	CHECKED

DATE	
BY	
ORIGINAL SURVEY	SURVEYED
NOTE BOOK	PLOTTED
NO.	TEMPLATE
	AREAS
	CHECKED



 PAVEMENT REMOVAL
 TOPSOIL STRIPPING & EARTH EXCAVATION = TSE

FILE NAME =	USER NAME = bdecreane	DESIGNED - HLC	REVISED -	STATE OF ILLINOIS DEPARTMENT OF TRANSPORTATION	IL. RTE. 47 CROSS SECTIONS	F.A.P. RTE.	SECTION	COUNTY	TOTAL SHEETS	SHEET NO.
V:\3195\66884 (North Section)\CADD Sheets\0366884-sh1-xssht-IL47.dgn	DRAWN - HLC	REVISOR -	326			(109,110) R-1	KENDALL	619	431	
PLOT SCALE = 40.0000' / in.	CHECKED - CAS	REVISOR -	CONTRACT NO. 66884							
MODELNAME	DATE - 7/01/2014	REVISOR -	ILLINOIS FED. AID PROJECT							

SCALE: H=20 V=10 SHEET 12 OF 150 SHEETS STA. 6300+00.00 TO STA. 6303+00.00