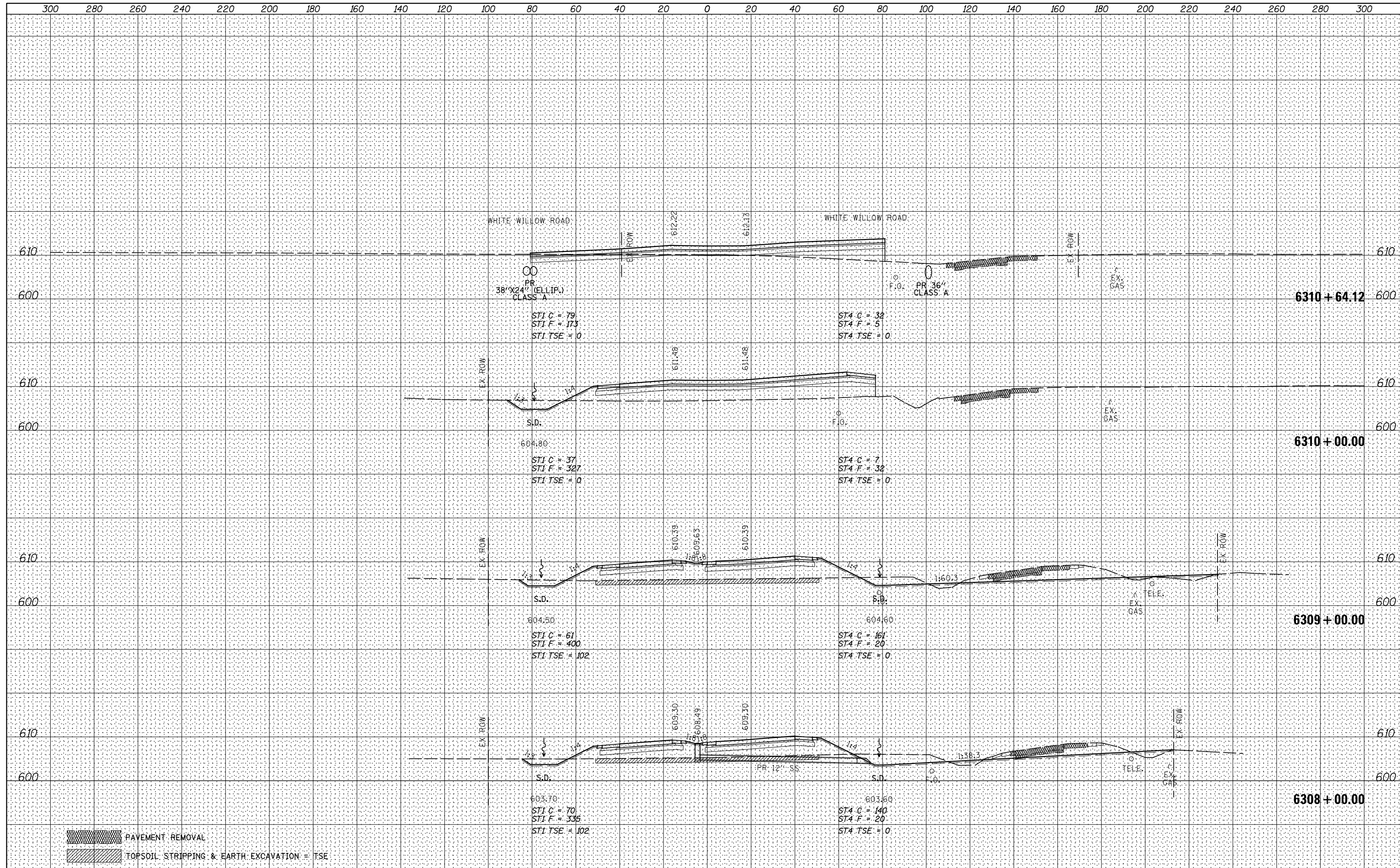

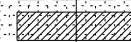


DATE	
BY	
NO.	
FINAL SURVEY	SURVEYED
NOTE BOOK	PLOTTED
AREAS CHECKED	TEMPLATE
	AREAS CHECKED

DATE	
BY	
NO.	
ORIGINAL SURVEY	SURVEYED
NOTE BOOK	PLOTTED
AREAS CHECKED	TEMPLATE
	AREAS CHECKED



 PAVEMENT REMOVAL
 TOPSOIL STRIPPING & EARTH EXCAVATION = TSE

FILE NAME = V:\3195\66884 (North Section)\CADD Sheets\0366884-sh1-xssht-IL47.dgn	USER NAME = bdecreane	DESIGNED - HLC	REVISOR -	F.A.P. RTE. 326	SECTION (109,110) R-1	COUNTY KENDALL	TOTAL SHEETS 619	SHEET NO. 433
MODELNAME	PLOT DATE = 7/14/2014	DRAWN - HLC	REVISOR -	STATE OF ILLINOIS DEPARTMENT OF TRANSPORTATION		IL RTE. 47 CROSS SECTIONS		CONTRACT NO. 66884
		CHECKED - CAS	REVISOR -	SCALE: H=20 V=10	SHEET 14 OF 150 SHEETS	STA. 6308+00.00 TO STA. 6310+64.12	ILLINOIS FED. AID PROJECT	
		DATE - 7/01/2014	REVISOR -					