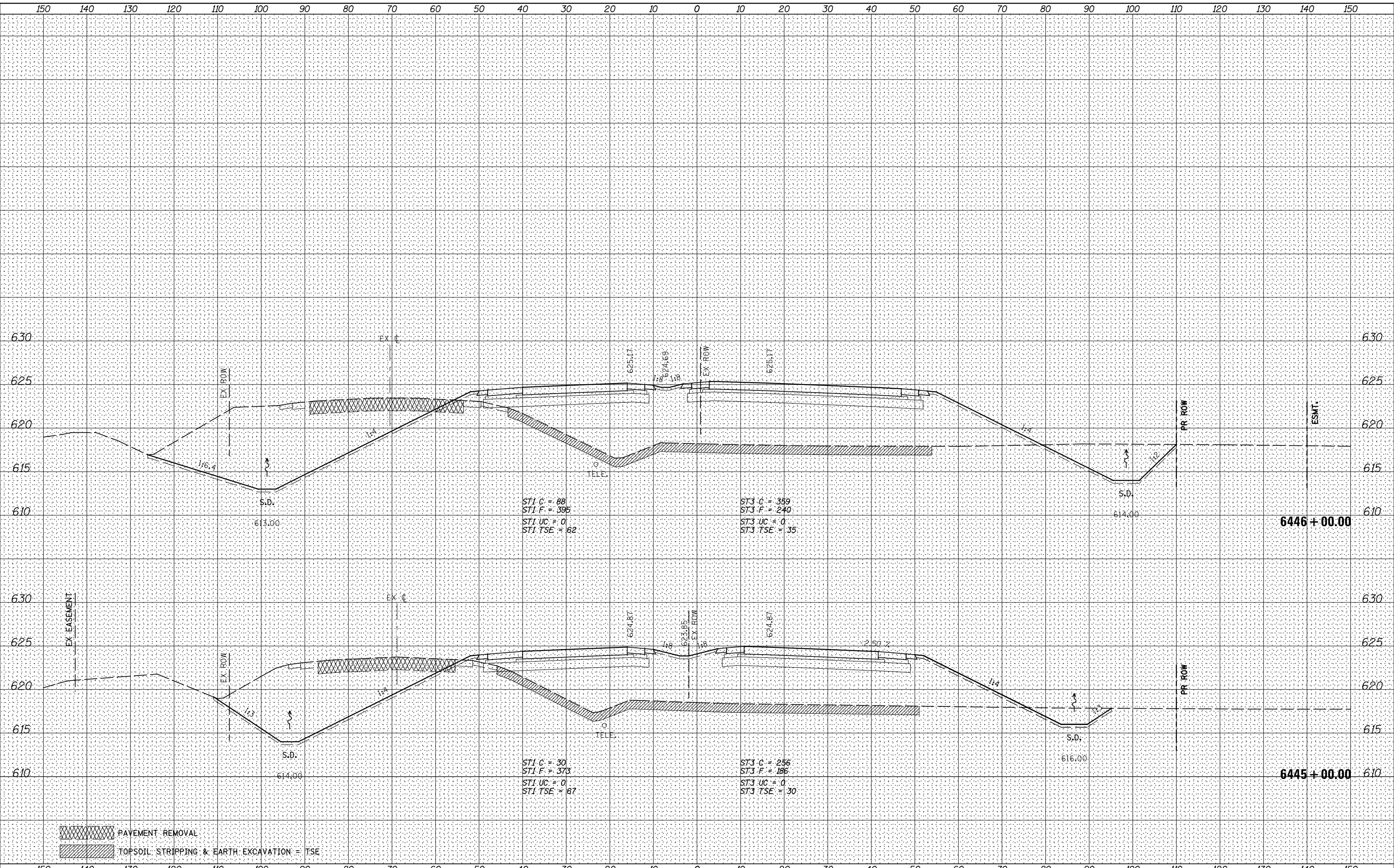

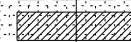


BY	DATE

DATE	
BY	



 PAVEMENT REMOVAL  
 TOPSOIL STRIPPING & EARTH EXCAVATION = TSE

FILE NAME = V:\3195\66884 (North Section)\CADD Sheets\0366884-sh1-xssht-IL47.dgn	USER NAME = bdecrane	DESIGNED - HLC	REVISED -	STATE OF ILLINOIS DEPARTMENT OF TRANSPORTATION	IL. RTE. 47 CROSS SECTIONS	F.A.P. RTE. = 326	SECTION (109,110) R-1	COUNTY KENDALL	TOTAL SHEETS 619	SHEET NO. 490
	PLOT SCALE = 20.0000' / in.	CHECKED - CAS	REVISED -			SCALE: H=10 V=5	SHEET 71 OF 150 SHEETS	STA. 6445+00.00 TO STA. 6446+00.00	CONTRACT NO. 66884	
*MODELNAME*	PLOT DATE = 7/14/2014	DATE - 7/01/2014	REVISED -	ILLINOIS FED. AID PROJECT						