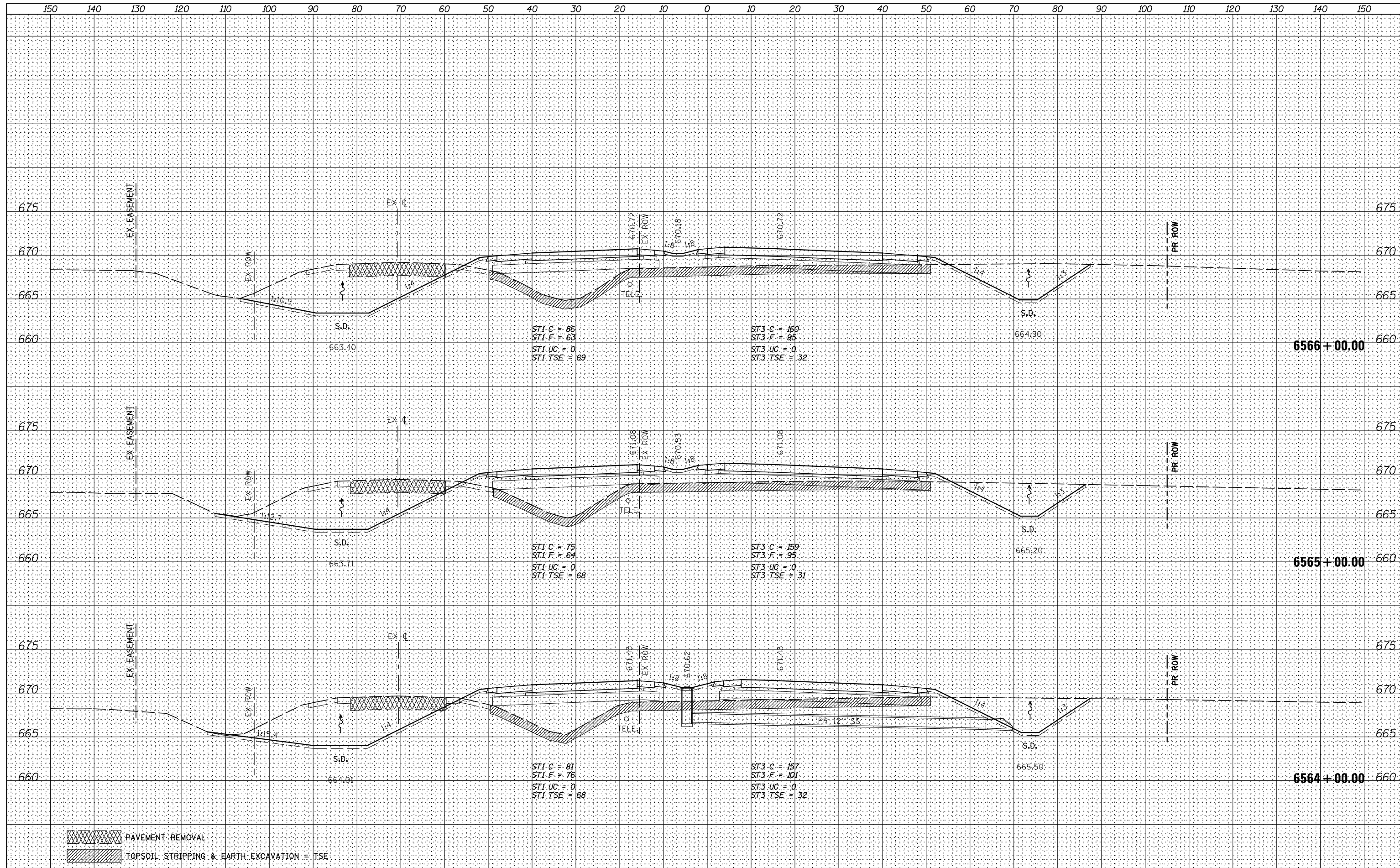

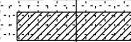


DATE	
BY	
FINAL SURVEY	SURVEYED
NOTE BOOK	PLOTTED
NO.	TEMPLATE
	AREAS CHECKED

DATE	
BY	
ORIGINAL SURVEY	SURVEYED
NOTE BOOK	PLOTTED
NO.	TEMPLATE
	AREAS CHECKED



 PAVEMENT REMOVAL
 TOPSOIL STRIPPING & EARTH EXCAVATION = TSE

FILE NAME = V:\3195\66884 (North Section)\CADD Sheets\0366884-sh1-xssht-IL47.dgn	USER NAME = bdecreane	DESIGNED - HLC	REVISD -	STATE OF ILLINOIS DEPARTMENT OF TRANSPORTATION	IL RTE. 47 CROSS SECTIONS SCALE: H=10 V=5 SHEET 119 OF 150 SHEETS STA. 6564+00.00 TO STA. 6566+00.00	F.A.P. RTE. 326	SECTION (109,110) R-1	COUNTY KENDALL	TOTAL SHEETS 619	SHEET NO. 538
PLOT SCALE = 20.0000' / in.	CHECKED - CAS	REVISD -	CONTRACT NO. 66884							
PLOT DATE = 7/14/2014	DATE - 7/01/2014	REVISD -	ILLINOIS FED. AID PROJECT							