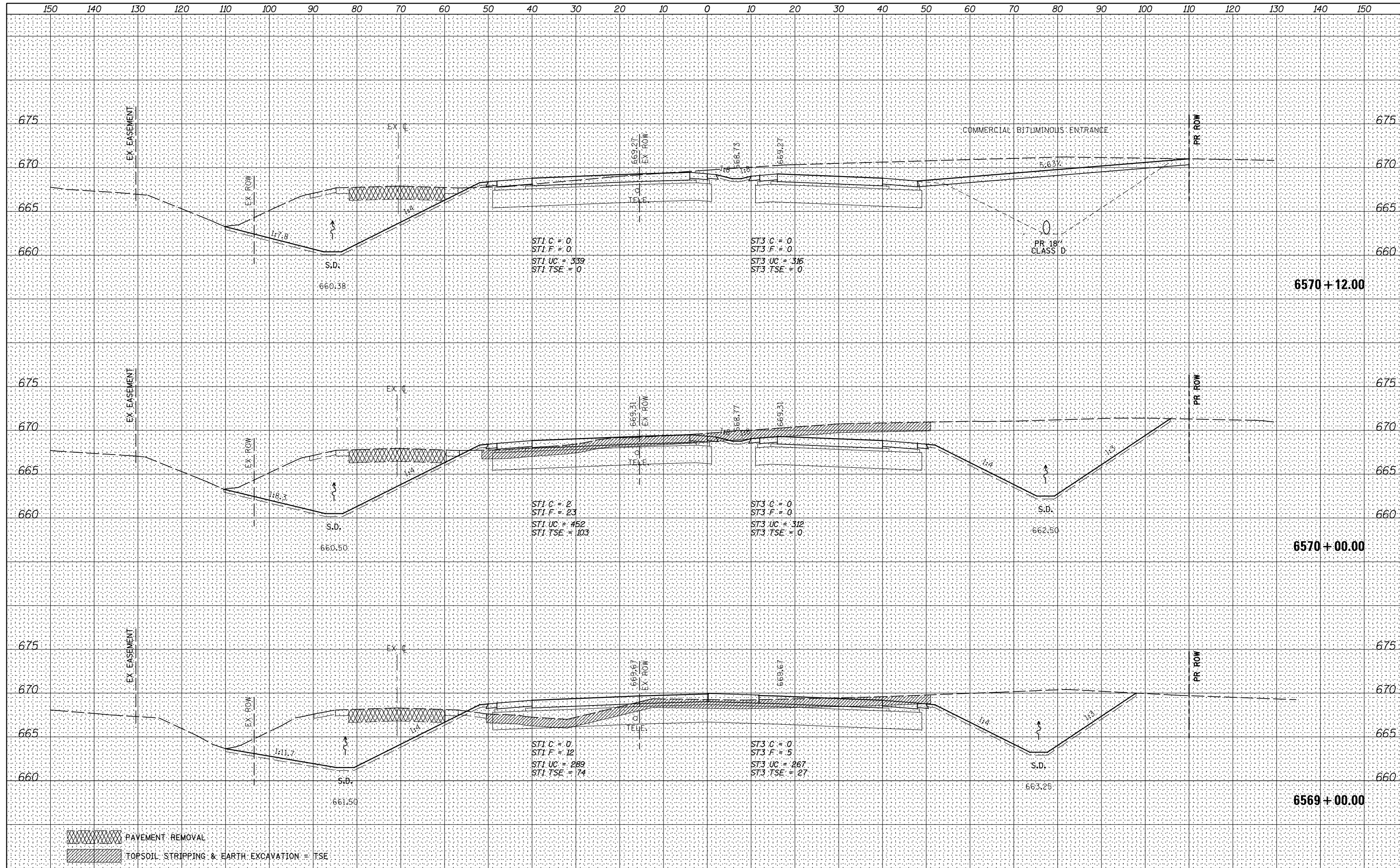

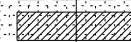


DATE	
BY	
NO.	
FINAL SURVEY	SURVEYED
NOTE BOOK	PLOTTED
AREAS CHECKED	TEMPLATE
	AREAS CHECKED

DATE	
BY	
NO.	
ORIGINAL SURVEY	SURVEYED
NOTE BOOK	PLOTTED
AREAS CHECKED	TEMPLATE
	AREAS CHECKED



 PAVEMENT REMOVAL
 TOPSOIL STRIPPING & EARTH EXCAVATION = TSE

FILE NAME = V:\3195\66884 (North Section)\CADD Sheets\0366884-sh1-xsht-IL47.dgn	USER NAME = bdecreane	DESIGNED - HLC	REVISÉ -	STATE OF ILLINOIS DEPARTMENT OF TRANSPORTATION	IL. RTE. 47 CROSS SECTIONS SCALE: H=10 V=5 SHEET 121 OF 150 SHEETS STA. 6569+00.00 TO STA. 6570+12.00	F.A.P. RTE. 326	SECTION (109,110) R-1	COUNTY KENDALL	TOTAL SHEETS 619	SHEET NO. 540
PLOT SCALE = 20.0000' / in.	CHECKED - CAS	REVISÉ -	CONTRACT NO. 66884							
PLOT DATE = 7/14/2014	DATE - 7/01/2014	REVISÉ -	ILLINOIS FED. AID PROJECT							