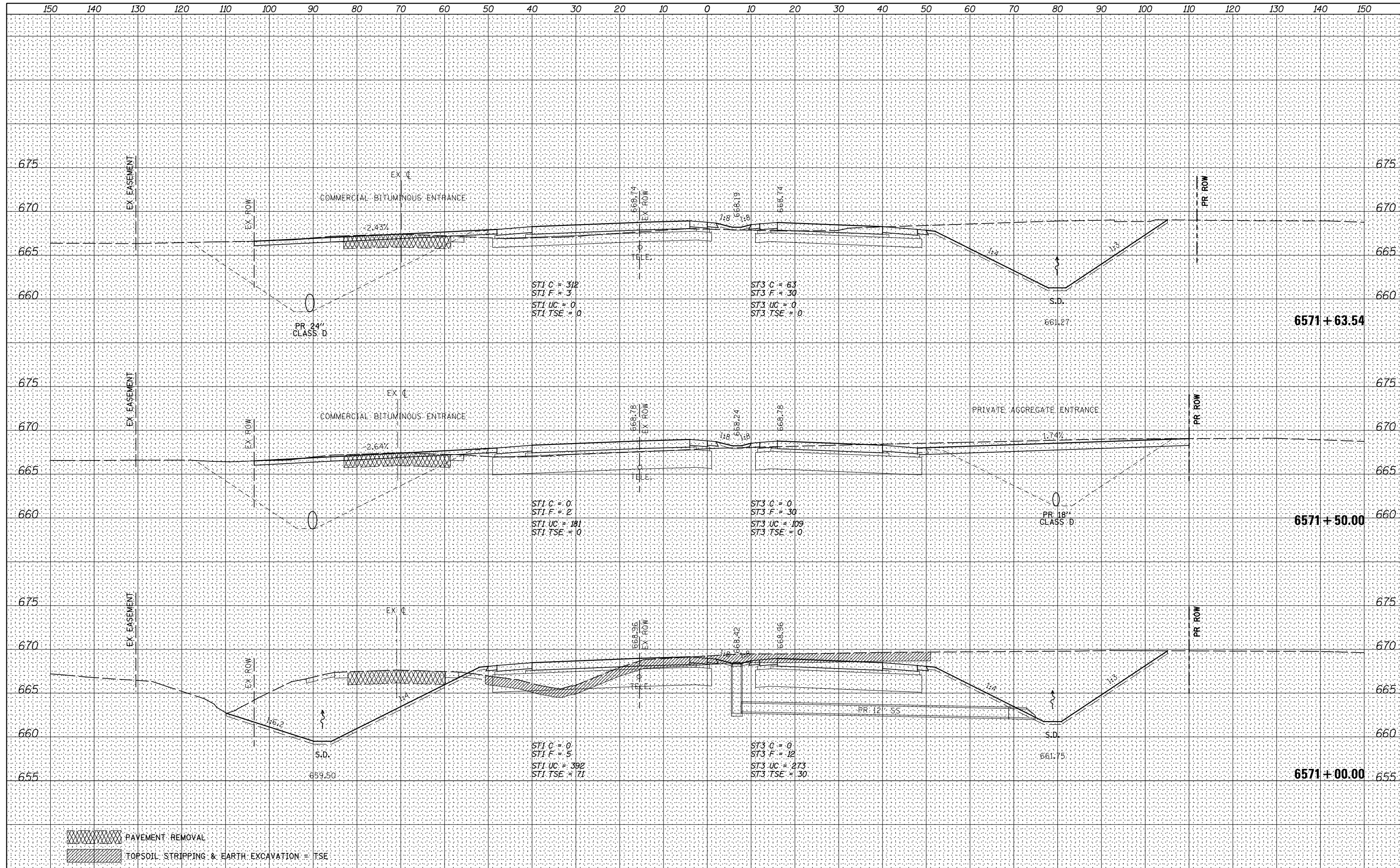




DATE	
BY	
SURVEYED	
PLOTTED	
TEMPLATE	
NOTE BOOK	
AREAS CHECKED	
NO.	

DATE	
BY	
SURVEYED	
PLOTTED	
TEMPLATE	
NOTE BOOK	
AREAS CHECKED	
NO.	



 PAVEMENT REMOVAL
 TOPSOIL STRIPPING & EARTH EXCAVATION = TSE

FILE NAME =	USER NAME = bdecreane	DESIGNED - HLC	REVISED -
V:\3195\66884 (North Section)\CADD Sheets\0366884-sh1-xsht-IL47.dgn		DRAWN - HLC	REVISED -
		CHECKED - CAS	REVISED -
MODELNAME	PLOT DATE = 7/14/2014	DATE - 7/01/2014	REVISED -

STATE OF ILLINOIS
DEPARTMENT OF TRANSPORTATION

IL RTE. 47 CROSS SECTIONS

SCALE: H=10 V=5 SHEET 122 OF 150 SHEETS STA. 6571+00.00 TO STA. 6571+63.54

F.A.P. RTE.	SECTION	COUNTY	TOTAL SHEETS	SHEET NO.
326	(109,110) R-1	KENDALL	619	541
			CONTRACT NO. 66884	
ILLINOIS FED. AID PROJECT				