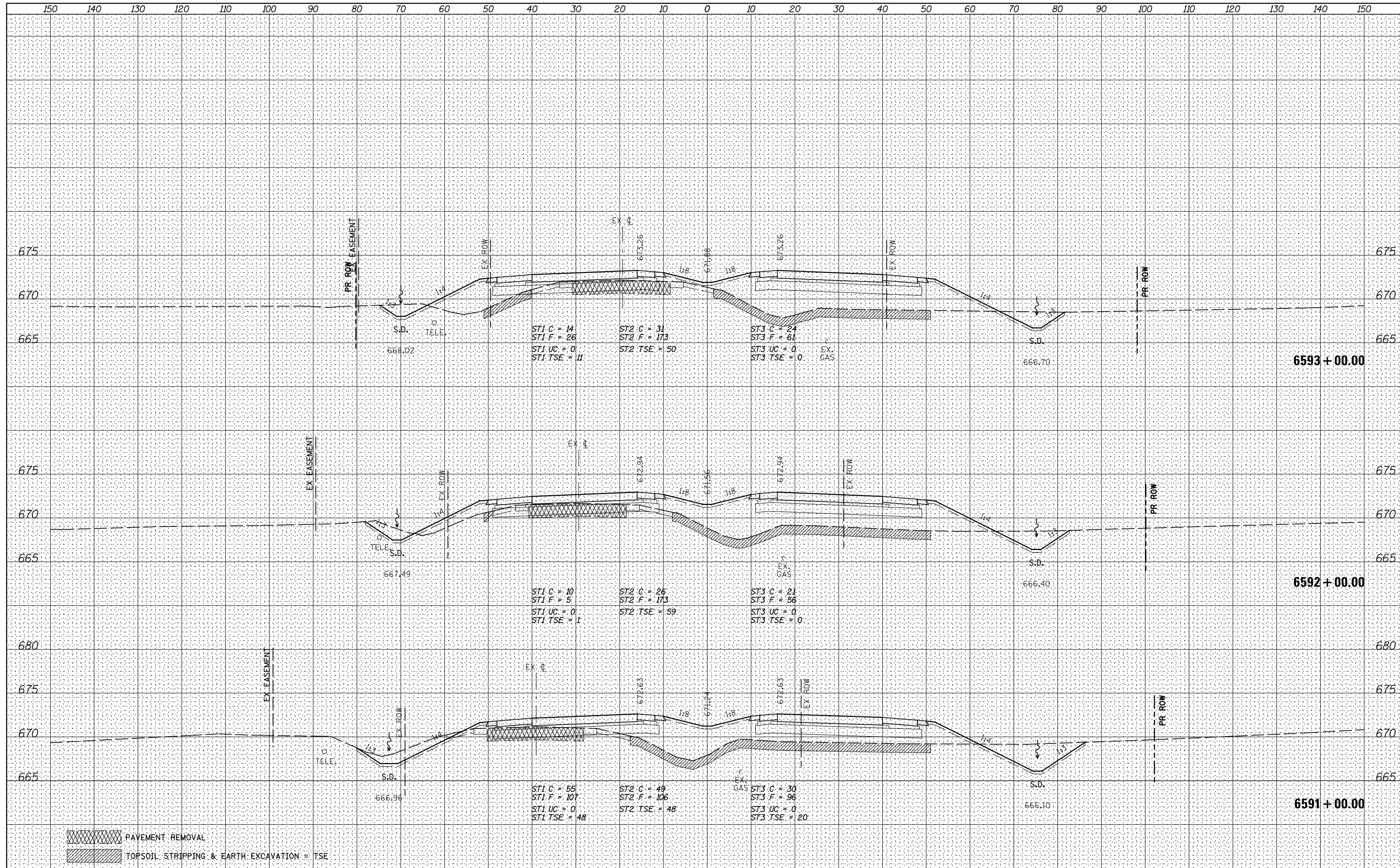

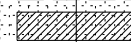


DATE	
BY	
FINAL SURVEY	
PLOTTED	
TEMPLATE	
NOTE BOOK	
AREAS CHECKED	
NO.	

DATE	
BY	
ORIGINAL SURVEY	
PLOTTED	
TEMPLATE	
NOTE BOOK	
AREAS CHECKED	
NO.	



 PAVEMENT REMOVAL
 TOPSOIL STRIPPING & EARTH EXCAVATION = TSE

FILE NAME =	USER NAME = bdecreane	DESIGNED - HLC	REVISED -	STATE OF ILLINOIS DEPARTMENT OF TRANSPORTATION	IL. RTE. 47 CROSS SECTIONS	F.A.P. RTE.	SECTION	COUNTY	TOTAL SHEETS	SHEET NO.
V:\3195\66884 (North Section)\CADD Sheets\0366884-sh1-xssht-IL47.dgn		DRAWN - HLC	REVISED -			326	(109,110) R-1	KENDALL	619	551
PLOT SCALE = 20.0000' / in.		CHECKED - CAS	REVISED -			CONTRACT NO. 66884				
MODELNAME		DATE - 7/01/2014	REVISED -			ILLINOIS FED. AID PROJECT				

SCALE: H=10 V=5 SHEET 132 OF 150 SHEETS STA. 6591+00.00 TO STA. 6593+00.00