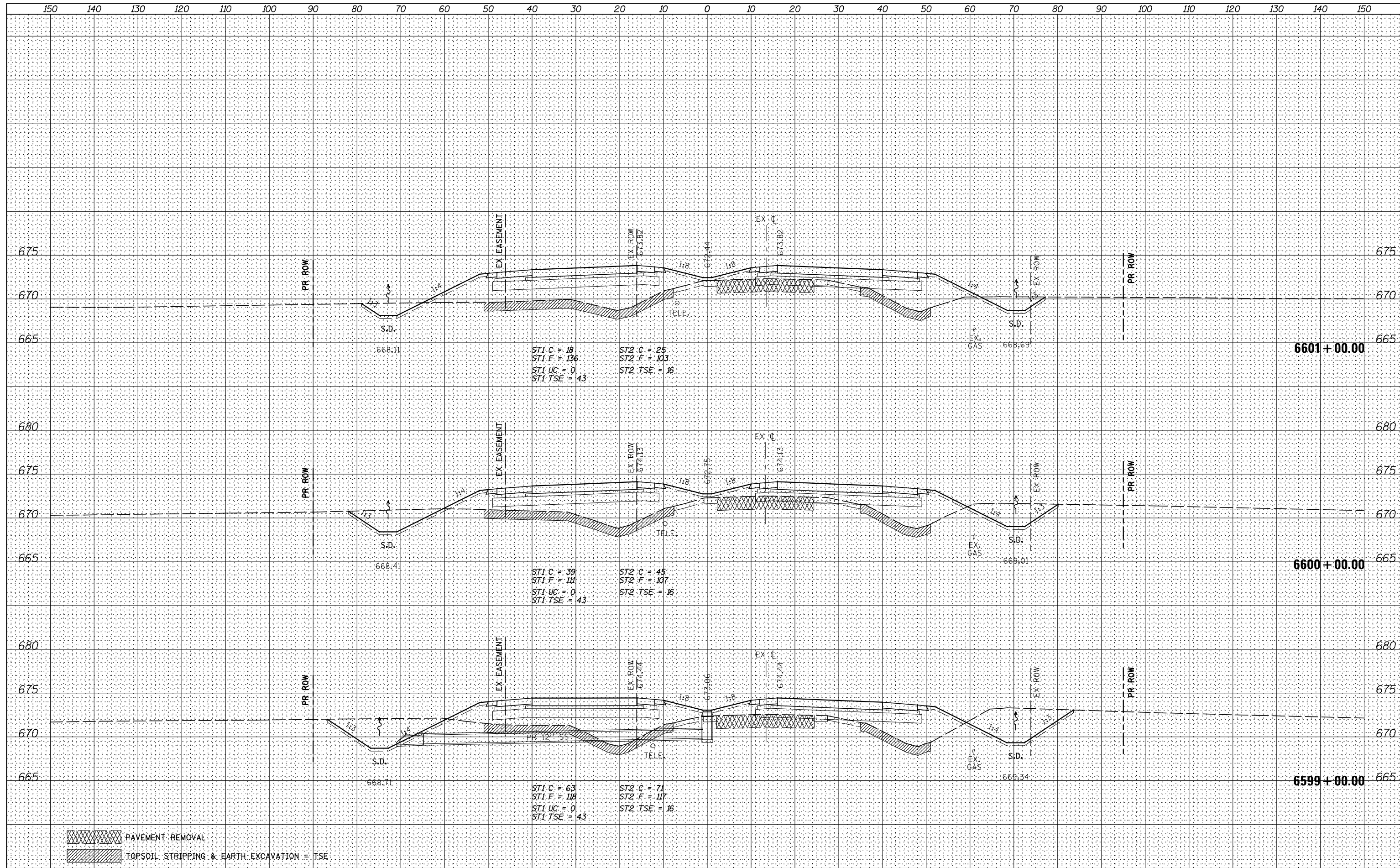

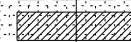


DATE	
BY	
FINAL SURVEY	SURVEYED
NOTE BOOK	PLOTTED
NO.	TEMPLATE
	AREAS CHECKED

DATE	
BY	
ORIGINAL SURVEY	SURVEYED
NOTE BOOK	PLOTTED
NO.	TEMPLATE
	AREAS CHECKED



 PAVEMENT REMOVAL
 TOPSOIL STRIPPING & EARTH EXCAVATION = TSE

FILE NAME = V:\3195\66884 (North Section)\CADD Sheets\0366884-sh1-xssht-IL47.dgn	USER NAME = bdecreane	DESIGNED - HLC	REVISED -	STATE OF ILLINOIS DEPARTMENT OF TRANSPORTATION	IL. RTE. 47 CROSS SECTIONS	F.A.P. RTE. 326	SECTION (109,110) R-1	COUNTY KENDALL	TOTAL SHEETS 619	SHEET NO. 554	
MODELNAME	PLOT DATE = 7/14/2014	DRAWN - HLC	REVISED -			SCALE: H=10 V=5	SHEET 135 OF 150 SHEETS	STA. 6599+00.00 TO STA. 6601+00.00	CONTRACT NO. 66884		ILLINOIS FED. AID PROJECT
		CHECKED - CAS	REVISED -								
		DATE - 7/01/2014	REVISED -								