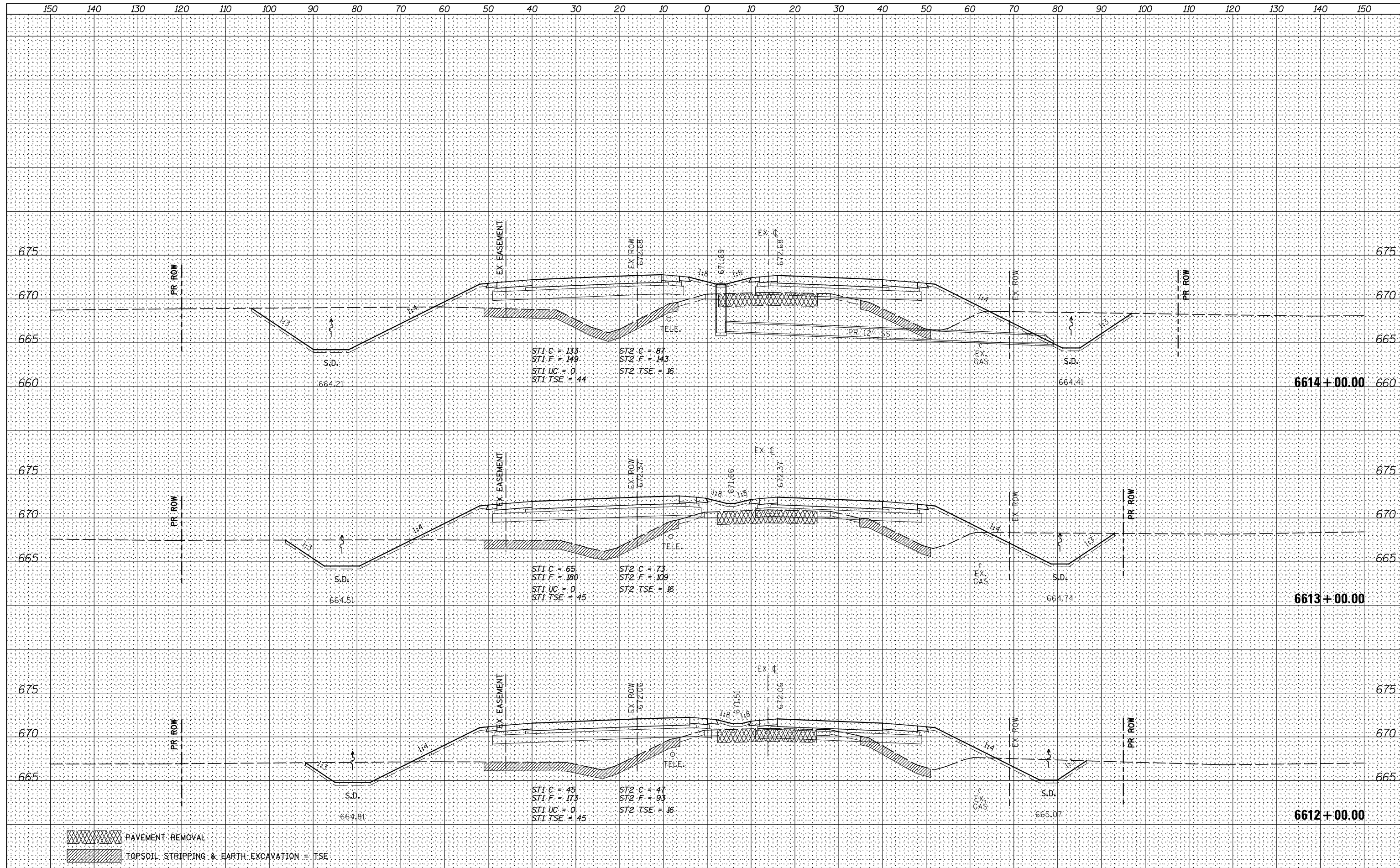

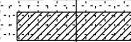


DATE	
BY	
FINAL SURVEY	SURVEYED
NOTE BOOK	PLOTTED
NO.	TEMPLATE
	AREAS CHECKED

DATE	
BY	
ORIGINAL SURVEY	SURVEYED
NOTE BOOK	PLOTTED
NO.	TEMPLATE
	AREAS CHECKED



 PAVEMENT REMOVAL
 TOPSOIL STRIPPING & EARTH EXCAVATION = TSE

FILE NAME =	USER NAME = bdecreane	DESIGNED - HLC	REVISED -	STATE OF ILLINOIS DEPARTMENT OF TRANSPORTATION	IL. RTE. 47 CROSS SECTIONS SCALE: H=10 V=5 SHEET 140 OF 150 SHEETS STA. 6612+00.00 TO STA. 6614+00.00	F.A.P. RTE.	SECTION	COUNTY	TOTAL SHEETS	SHEET NO.
V:\3195\66884 (North Section)\CADD Sheets\0366884-sh1-xsht-IL47.dgn		DRAWN - HLC	REVISED -			326	(109,110) R-1	KENDALL	619	559
PLOT SCALE = 20.0000' / in.		CHECKED - CAS	REVISED -			CONTRACT NO. 66884				
PLOT DATE = 7/14/2014		DATE - 7/01/2014	REVISED -			ILLINOIS FED. AID PROJECT				