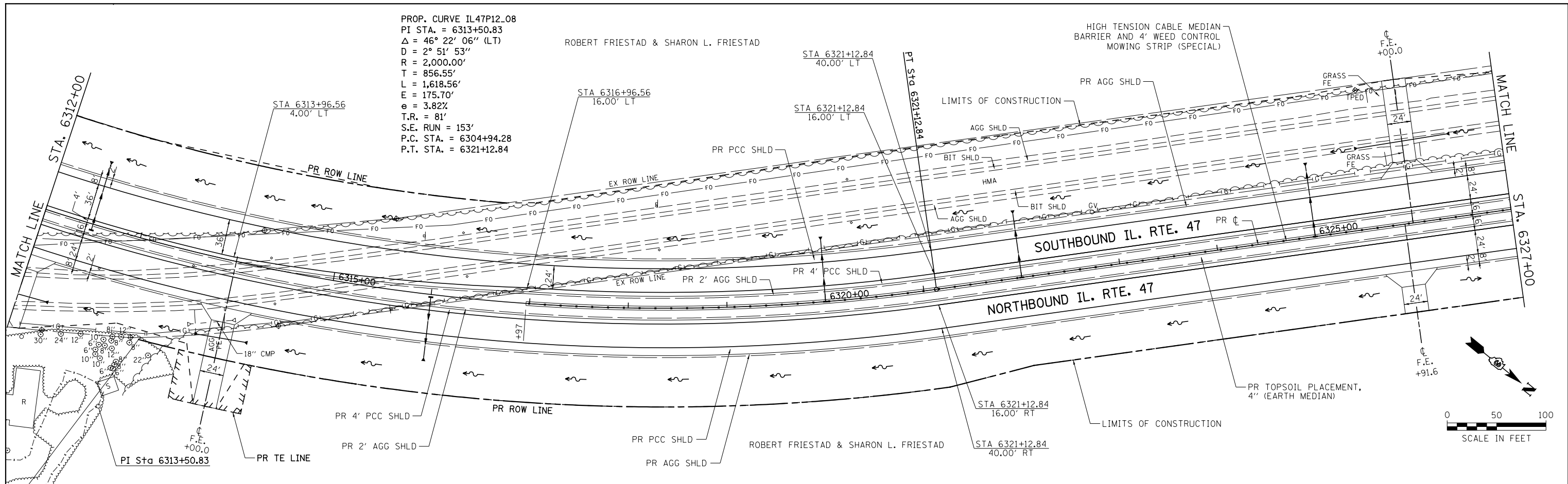


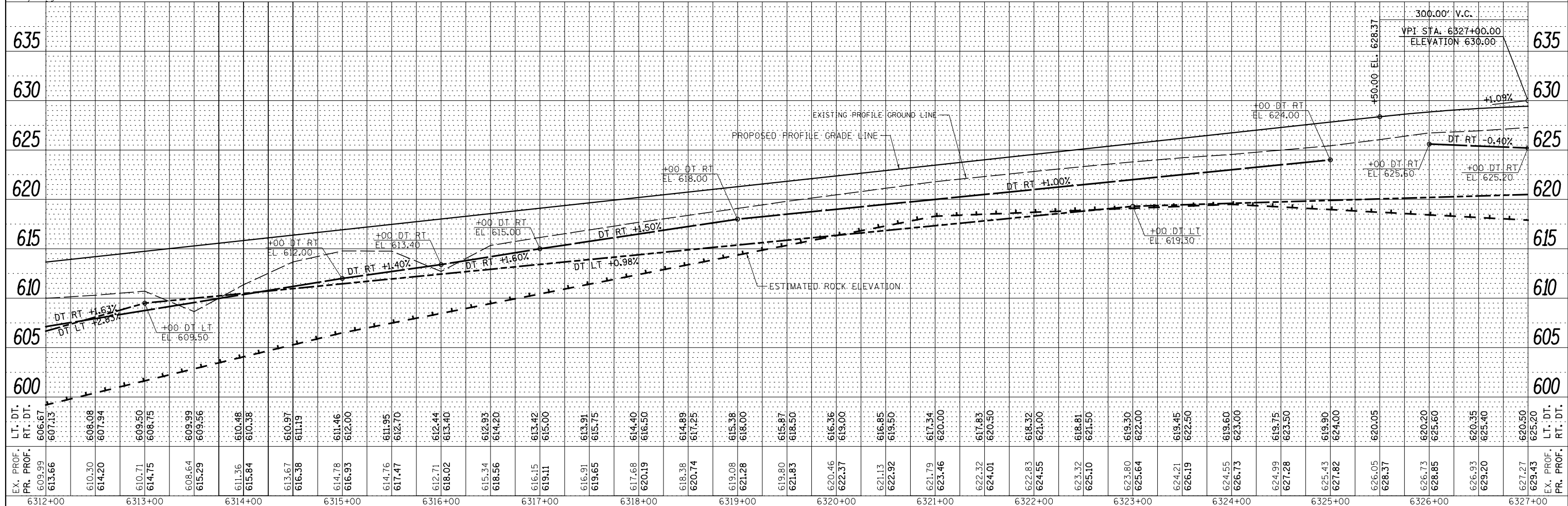
PROP. CURVE IL47P12.08
 PI STA. = 6313+50.83
 $\Delta = 46^\circ 22' 06''$ (LT)
 $D = 2^\circ 51' 53''$
 $R = 2,000.00'$
 $T = 856.55'$
 $L = 1,618.56'$
 $E = 175.70'$
 $e = 3.82\%$
 $T.R. = 81'$
 $S.E. RUN = 153'$
 $P.C. STA. = 6304+94.28$
 $P.T. STA. = 6321+12.84$

ROBERT FRIESTAD & SHARON L. FRIESTAD



PLAN	SURVEYED	DATE
	PLOTTED	BY
	GRADES CHECKED	
	STRUCTURE NOTATIONS OK'D	
	NOTE BOOK NO.	
	CADD FILE NAME	

PROFILE	SURVEYED	DATE
	PLOTTED	BY
	GRADES CHECKED	
	STRUCTURE NOTATIONS OK'D	
	NOTE BOOK NO.	
	CADD FILE NAME	



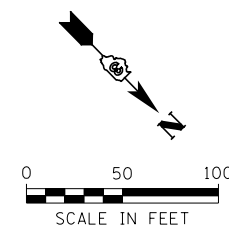
FILE NAME =	USER NAME = bdcraene	DESIGNED - LDZ	REVISED -
V:\3195\66884 (North Section)\CADD Sheets\3366884-sht-plnprf-5.dgn		DRAWN - SGM	REVISED -
SHT_PLNPRF		CHECKED - DJD	REVISED -
		DATE - 7/01/2014	REVISED -

STATE OF ILLINOIS
 DEPARTMENT OF TRANSPORTATION

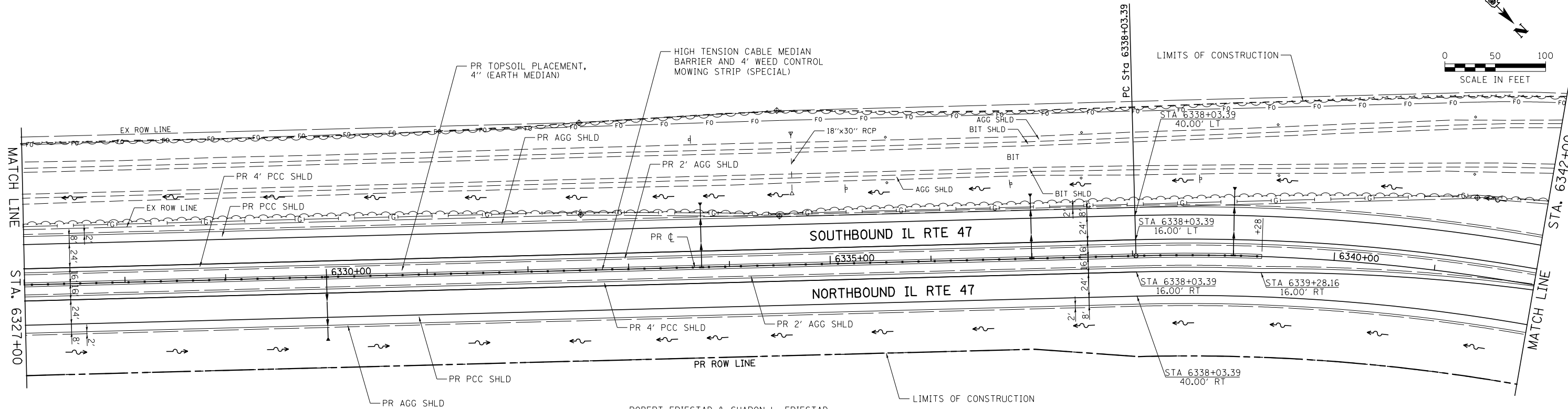
IL. RTE. 47 PLAN & PROFILE

SCALE: H=50 V=5 SHEET 5 OF 39 SHEETS STA. 6312+00 TO STA. 6327+00

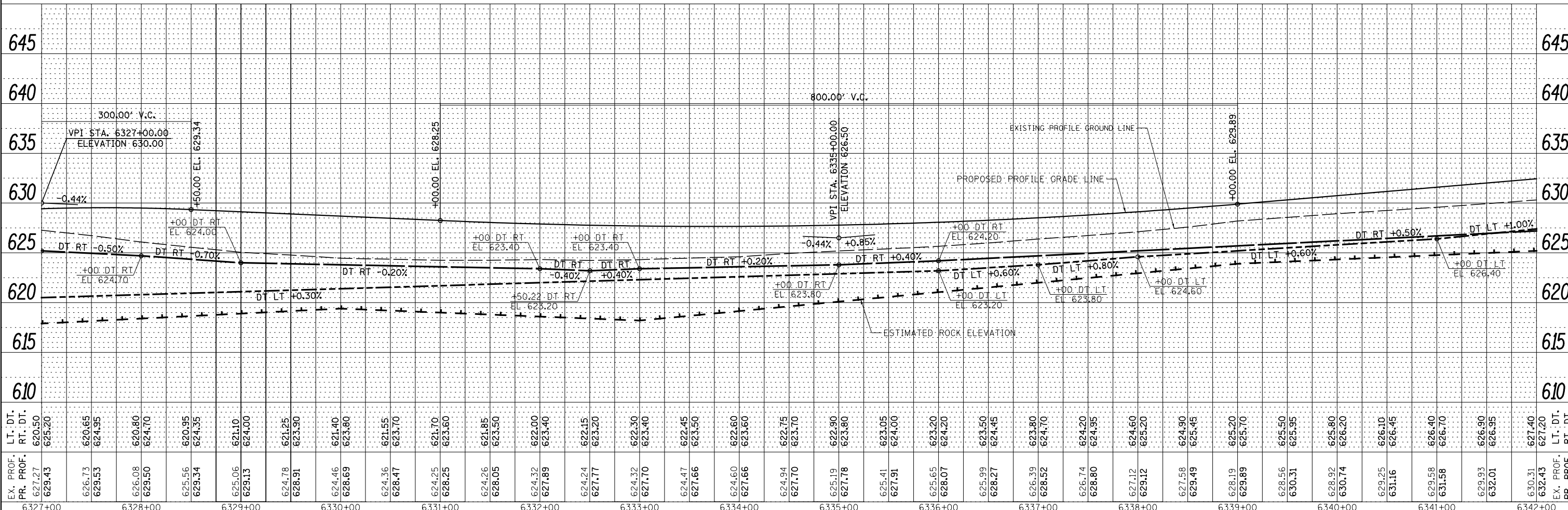
F.A.P. RTE.	SECTION	COUNTY	TOTAL SHEETS	SHEET NO.
326	(109, 110R-1)	KENDALL	619	101
CONTRACT NO. 66884				
ILLINOIS FED. AID PROJECT				



PLAN	SURVEYED	DATE
	PLOTTED	
	GRADES CHECKED	
	ALIGNMENT CHECKED	
	STRUCTURE NOTED	
	FILE NAME	



PROFILE	SURVEYED	DATE
	PLOTTED	
	GRADES CHECKED	
	ALIGNMENT CHECKED	
	STRUCTURE NOTED	
	FILE NAME	



FILE NAME =	USER NAME = bdcraene	DESIGNED - LDZ	REVISED -
V:\3195\66884 (North Section)\CADD Sheets\0366884-sht-plnprf-6.dgn		DRAWN - SGM	REVISED -
SHT_PLNPRF		CHECKED - DJD	REVISED -
		DATE - 7/01/2014	REVISED -

STATE OF ILLINOIS
DEPARTMENT OF TRANSPORTATION

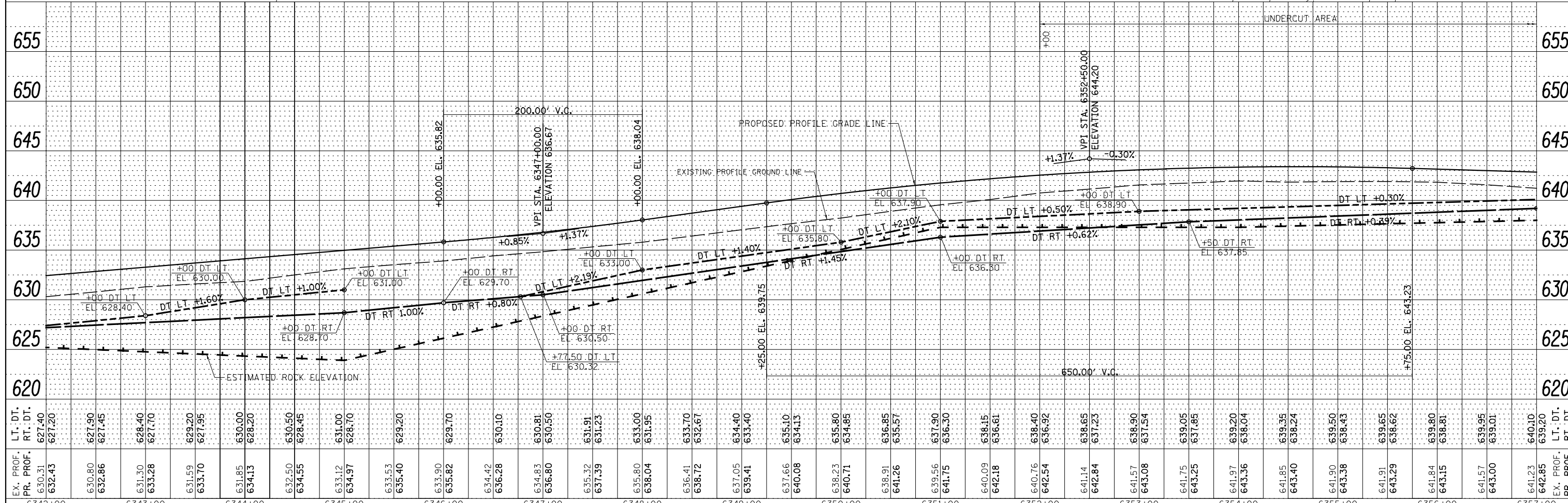
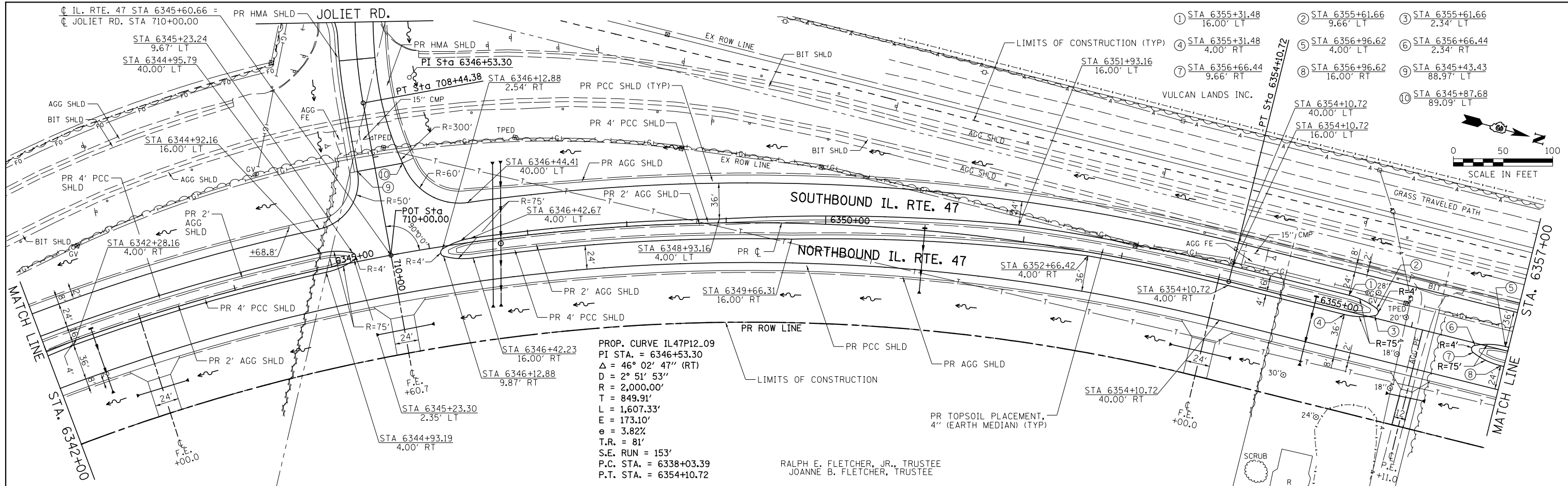
IL RTE. 47 PLAN & PROFILE

SCALE: H=50 V=5 SHEET 6 OF 39 SHEETS STA. 6327+00 TO STA. 6342+00

F.A.P. R.T.E.	SECTION	COUNTY	TOTAL SHEETS	SHEET NO.
326	(109, 110IR-1)	KENDALL	619	102
CONTRACT NO. 66884				
ILLINOIS FED. AID PROJECT				

PLAN	SURVEYED	DATE
	PLOTTED	BY
	ALIGNED	
	CHECKED	
	FILED	
	NO.	

PROFILE	SURVEYED	DATE
	GRADES	BY
	CHECKED	
	STRUCTURE	
	NOTATIONS	
	NO.	



FILE NAME =	USER NAME = bdcraene	DESIGNED - LDZ	REVISED -
V:\3195\66884 (North Section)\CADD Sheets\0366884-sht-plnprf-7.dgn		DRAWN - SGM	REVISED -
SHT_PLNPRF	PLOT SCALE = 100.0000' / in.	CHECKED - DJD	REVISED -
	PLOT DATE = 7/14/2014	DATE - 7/01/2014	REVISED -

STATE OF ILLINOIS
DEPARTMENT OF TRANSPORTATION

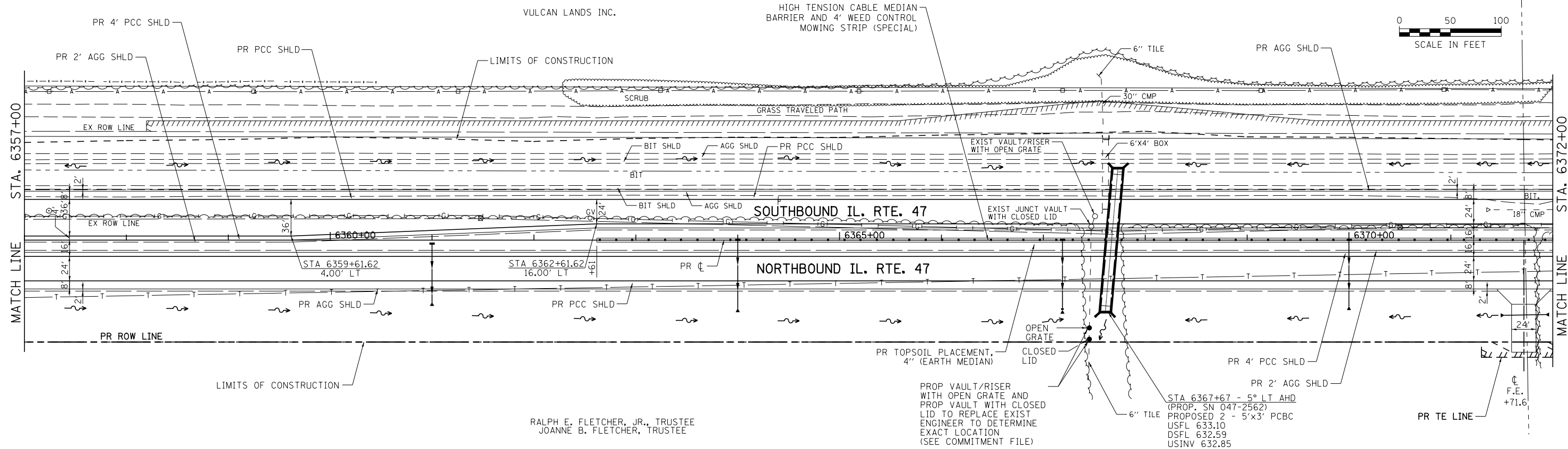
IL. RTE. 47 PLAN & PROFILE

SCALE: H=50 V=5 SHEET 7 OF 39 SHEETS STA. 6342+00 TO STA. 6357+00

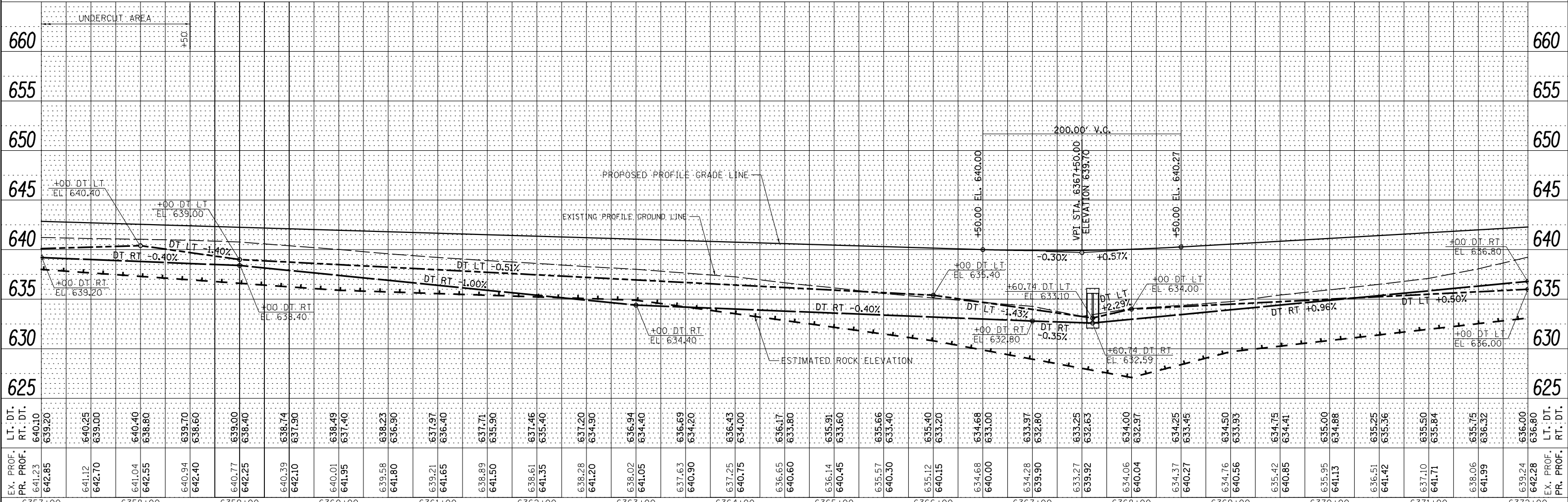
F.A.P. RTE.	SECTION	COUNTY	TOTAL SHEETS	SHEET NO.
326	(109, 110IR-1)	KENDALL	619	103
CONTRACT NO. 66884				
ILLINOIS FED. AID PROJECT				

PLAN	SURVEYED	DATE
	PLOTTED	BY
	ALIGNED	
	CHECKED	
	FILED	
	NO.	

PROFILE	SURVEYED	DATE
	PLOTTED	BY
	GRADES	
	CHECKED	
	STRUCTURE	
	NOTATIONS	
	CHKD	
	NO.	



RALPH E. FLETCHER, JR., TRUSTEE
 JOANNE B. FLETCHER, TRUSTEE



FILE NAME =	USER NAME = bdcraene	DESIGNED - LDZ	REVISED -
V:\3195\66884 (North Section)\CADD Sheets\0366884-sht-plnprf-8.dgn		DRAWN - SGM	REVISED -
SHT_PLNPRF		CHECKED - DJD	REVISED -
		DATE - 7/01/2014	REVISED -

STATE OF ILLINOIS
 DEPARTMENT OF TRANSPORTATION

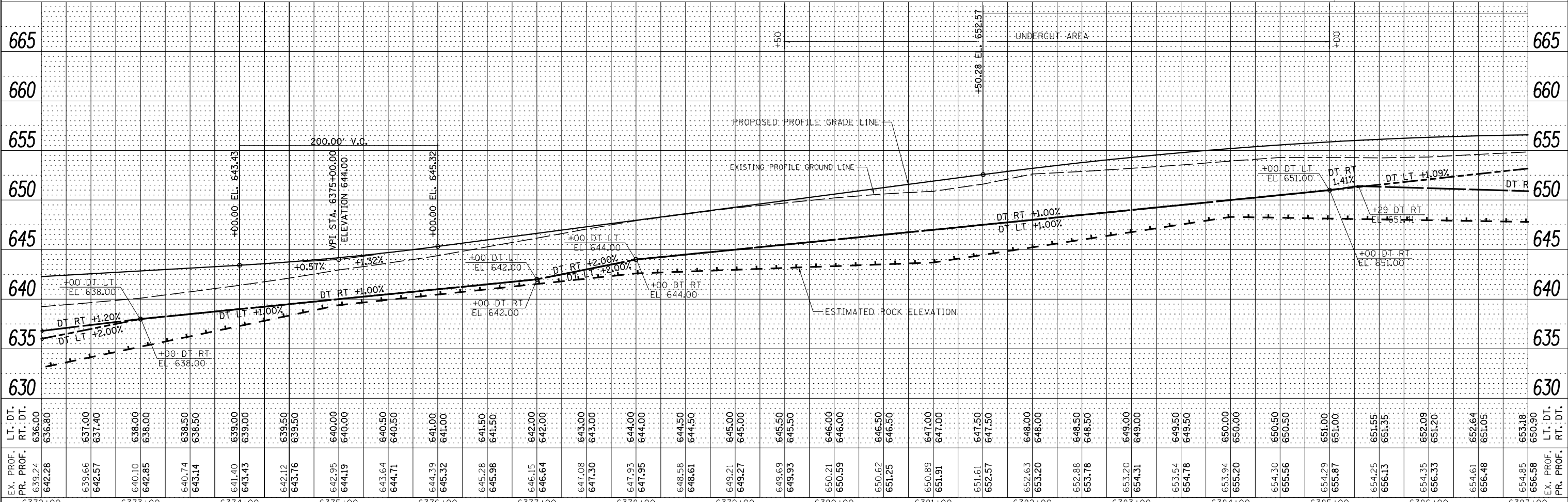
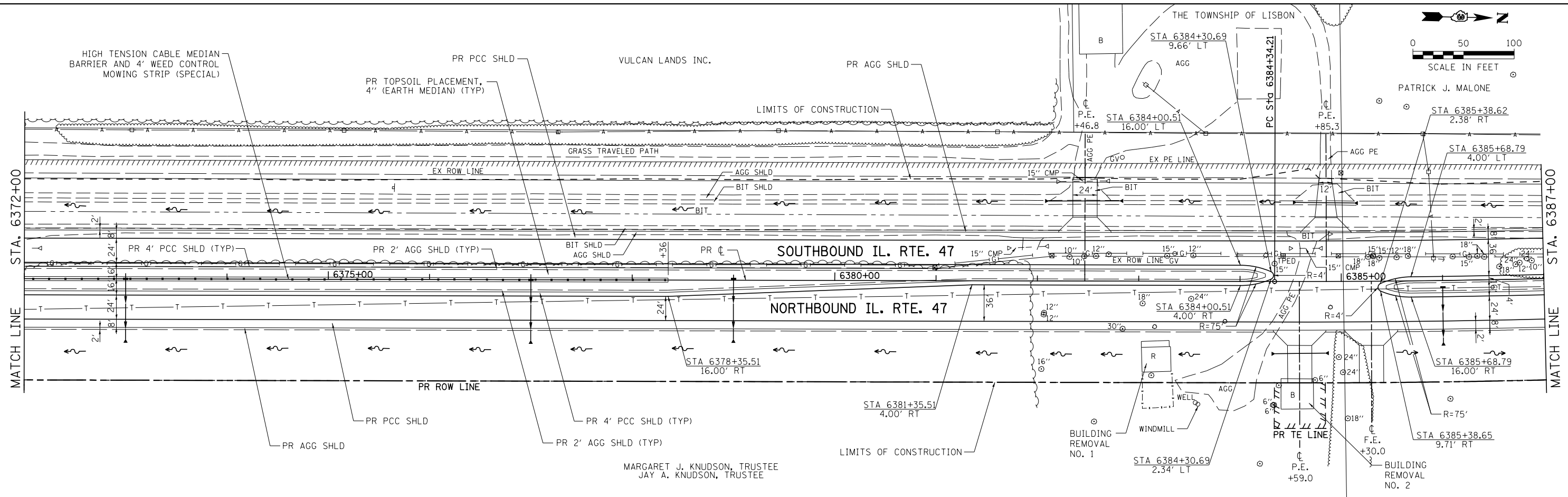
IL. RTE. 47 PLAN & PROFILE

SCALE: H=50 V=5 SHEET 8 OF 39 SHEETS STA. 6357+00 TO STA. 6372+00

F.A.P. RTE.	SECTION	COUNTY	TOTAL SHEETS	SHEET NO.
326	(109, 110)R-1	KENDALL	619	104
CONTRACT NO. 66884				
ILLINOIS FED. AID PROJECT				

PLAN	SURVEYED	DATE
NOTE BOOK	ALIGNED	
NO.	CHECKED	
	FILE NAME	

PROFILE	SURVEYED	DATE
NOTE BOOK	GRADES CHECKED	
NO.	STRUCTURE	NOTATIONS CHKD



FILE NAME =	USER NAME = bdcraene	DESIGNED - LDZ	REVISED -
V:\3195\66884 (North Section)\CADD Sheets\0366884-sht-plnprf-9.dgn		DRAWN - SGM	REVISED -
SHT_PLNPRF		CHECKED - DJD	REVISED -
		DATE - 7/01/2014	REVISED -

**STATE OF ILLINOIS
DEPARTMENT OF TRANSPORTATION**

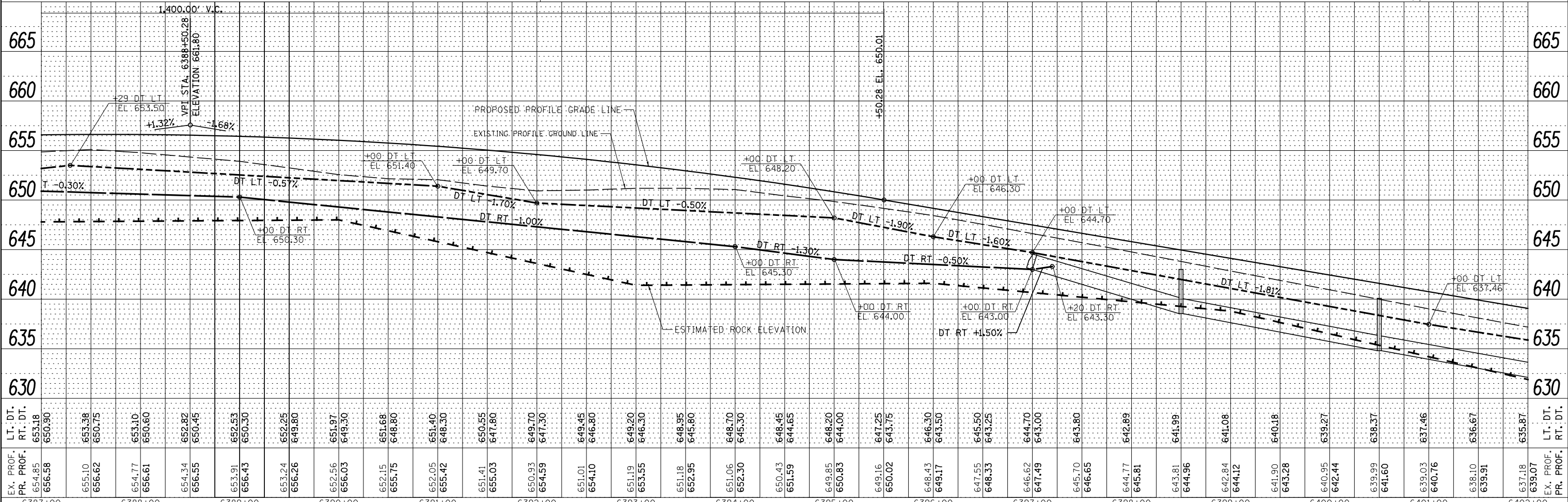
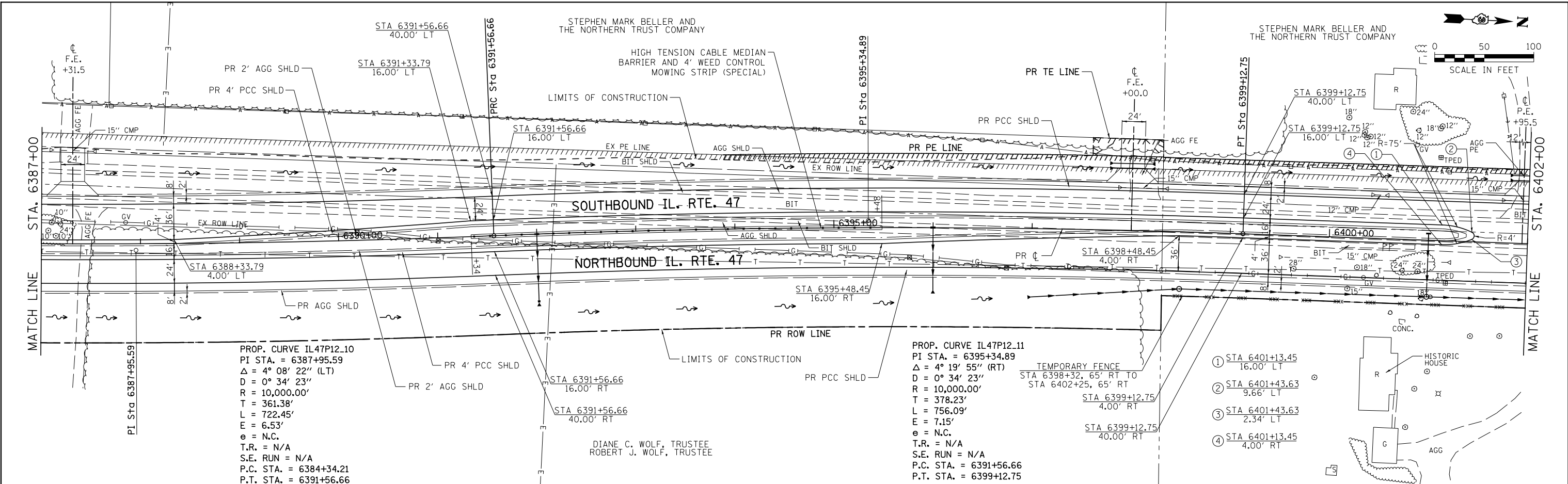
IL. RTE. 47 PLAN & PROFILE

SCALE: H=50 V=5 SHEET 9 OF 39 SHEETS STA. 6372+00 TO STA. 6387+00

F.A.P. RTE.	SECTION	COUNTY	TOTAL SHEETS	SHEET NO.
326	(109, 110IR-1)	KENDALL	619	105
CONTRACT NO. 66884				
ILLINOIS FED. AID PROJECT				

PLAN	SURVEYED	DATE
	PLOTTED	BY
	ALIGNED	NO.
	CHECKED	
	FILE NAME	

PROFILE	SURVEYED	DATE
	PLOTTED	BY
	GRADES CHECKED	NO.
	STRUCTURE	
	NOTATIONS	



FILE NAME =	USER NAME = bdcraene	DESIGNED - LDZ	REVISED -
V:\3195\66884 (North Section)\CADD Sheets\0366884-sht-plnprf-10.dgn		DRAWN - SGM	REVISED -
SHT_PLNPRF	PLOT SCALE = 100.0000' / in.	CHECKED - DJD	REVISED -
	PLOT DATE = 7/14/2014	DATE - 7/01/2014	REVISED -

STATE OF ILLINOIS
DEPARTMENT OF TRANSPORTATION

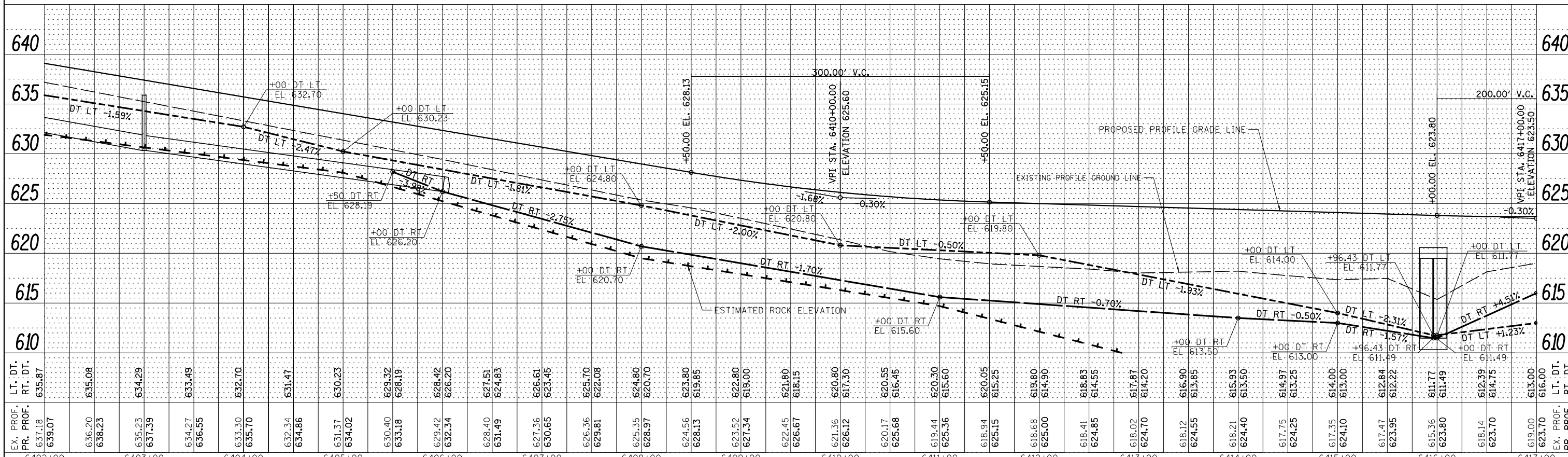
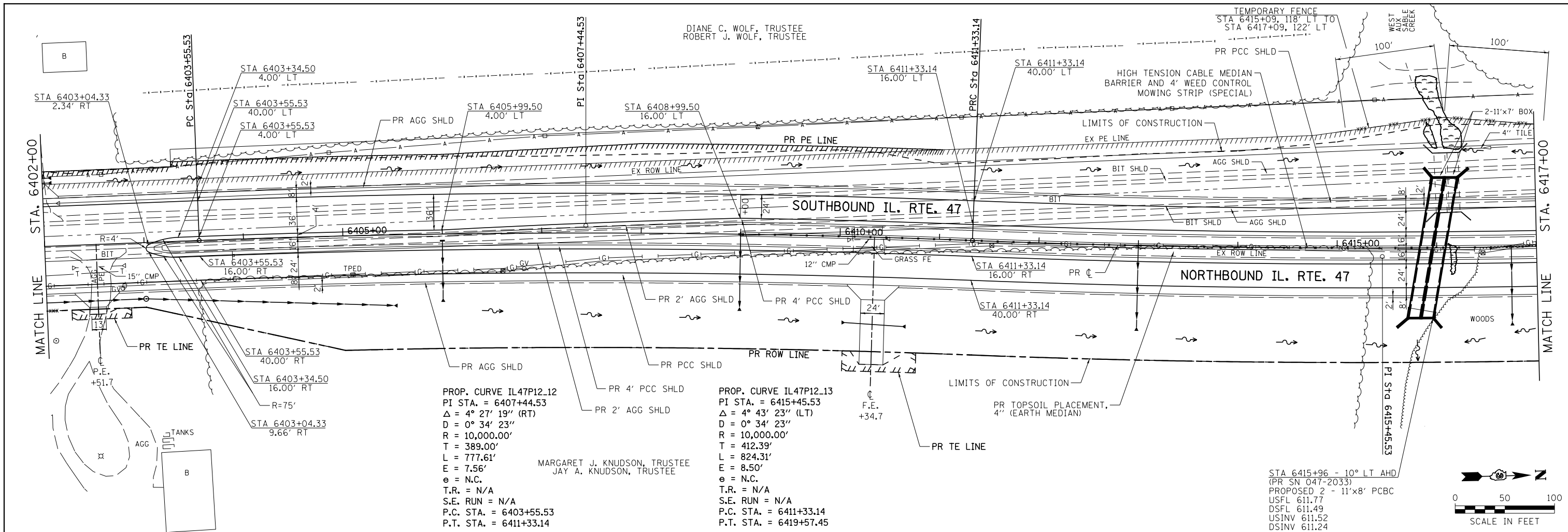
IL. RTE. 47 PLAN & PROFILE

SCALE: H=50 V=5 SHEET 10 OF 39 SHEETS STA. 6387+00 TO STA. 6402+00

F.A.P. RT.	SECTION	COUNTY	TOTAL SHEETS	SHEET NO.
326	(109, 110IR-1)	KENDALL	619	106
CONTRACT NO. 66884				
ILLINOIS FED. AID PROJECT				

PLAN	SURVEYED	DATE
	PLOTTED	BY
	ALIGNED	
	CHECKED	
	FILE NAME	
	NO.	

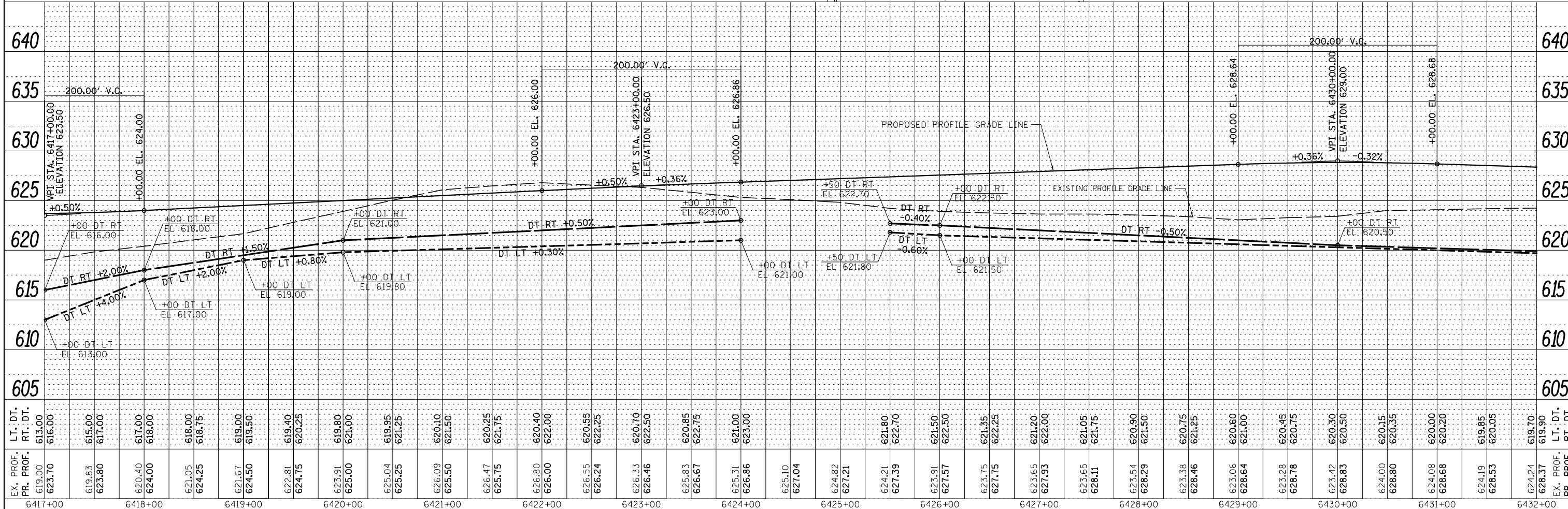
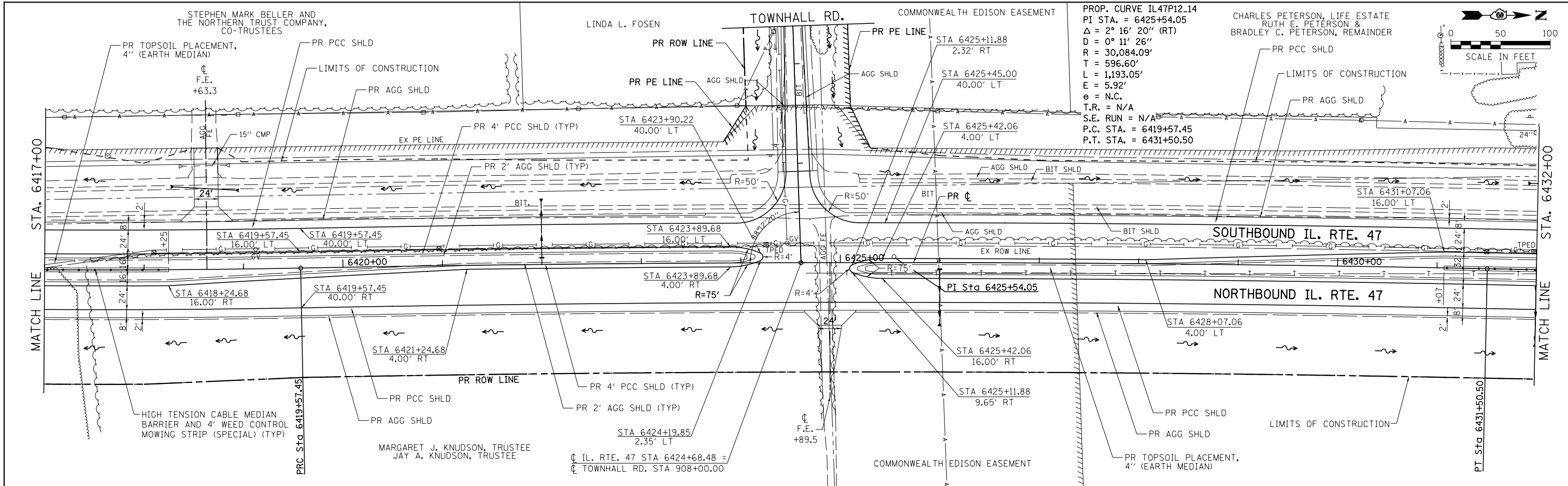
PROFILE	SURVEYED	DATE
	PLOTTED	BY
	GRADES CHECKED	
	STRUCTURE	
	NOTATIONS	
	NO.	



FILE NAME =	USER NAME = bdcraene	DESIGNED - LDZ	REVISED -	F.A.P. RTE. 326	SECTION (109, 110IR-1)	COUNTY KENDALL	TOTAL SHEETS 619	SHEET NO. 107
V:\3195\66884 (North Section)\CADD Sheets\0366884-sht-plnprf-11.dgn		DRAWN - SGM	REVISED -	IL RTE. 47 PLAN & PROFILE				CONTRACT NO. 66884
PLOT SCALE = 100.0000' / in.		CHECKED - DJD	REVISED -	SCALE: H=50 V=5 SHEET 11 OF 39 SHEETS STA. 6402+00 TO STA. 6417+00				ILLINOIS FED. AID PROJECT
PLOT DATE = 7/14/2014		DATE - 7/01/2014	REVISED -					

PLAN	SURVEYED	DATE
	PLOTTED	
	GRADES CHECKED	
	STRUCTURE NOTATIONS OK'D	
	NOTE BOOK NO.	
	CADD FILE NAME	

PROFILE	SURVEYED	DATE
	PLOTTED	
	GRADES CHECKED	
	STRUCTURE NOTATIONS OK'D	
	NOTE BOOK NO.	
	CADD FILE NAME	



FILE NAME =	USER NAME = bdcraene	DESIGNED - LDZ	REVISED -
V:\3195\66884 (North Section)\CADD Sheets\0366884-sht-plnpr f-12.dgn		DRAWN - SGM	REVISED -
SHT_PLNPRF		CHECKED - DJD	REVISED -
		DATE - 7/01/2014	REVISED -

STATE OF ILLINOIS
DEPARTMENT OF TRANSPORTATION

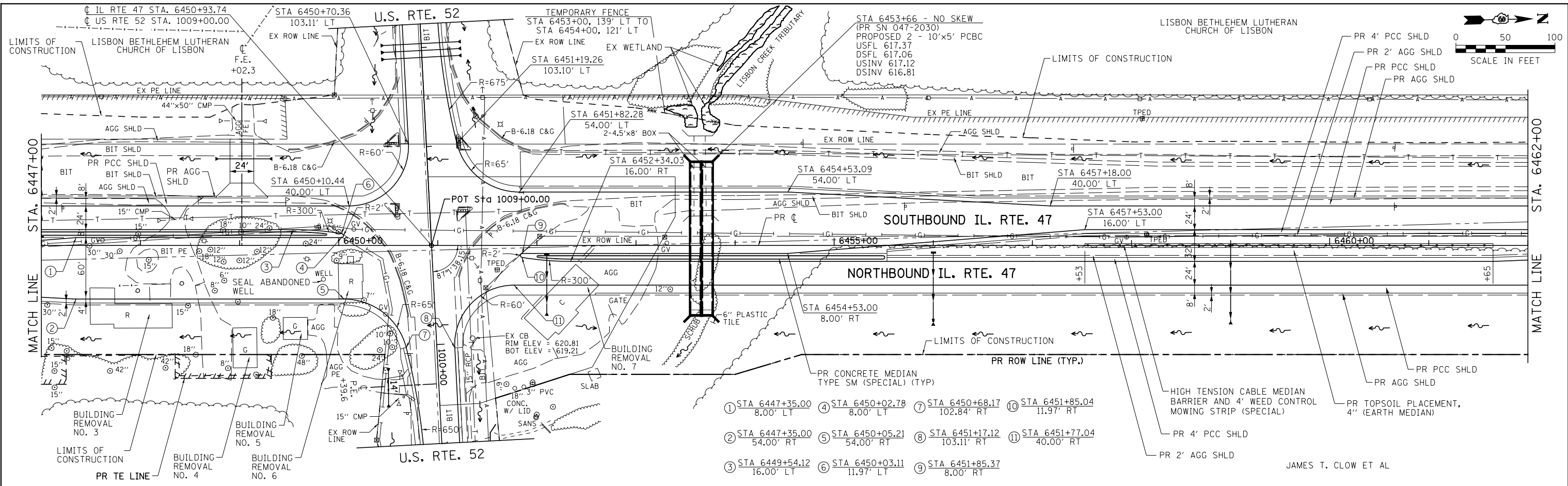
IL. RTE. 77 PLAN & PROFILE

SCALE: H=50 V=5 SHEET 12 OF 39 SHEETS STA. 6417+00 TO STA. 6432+00

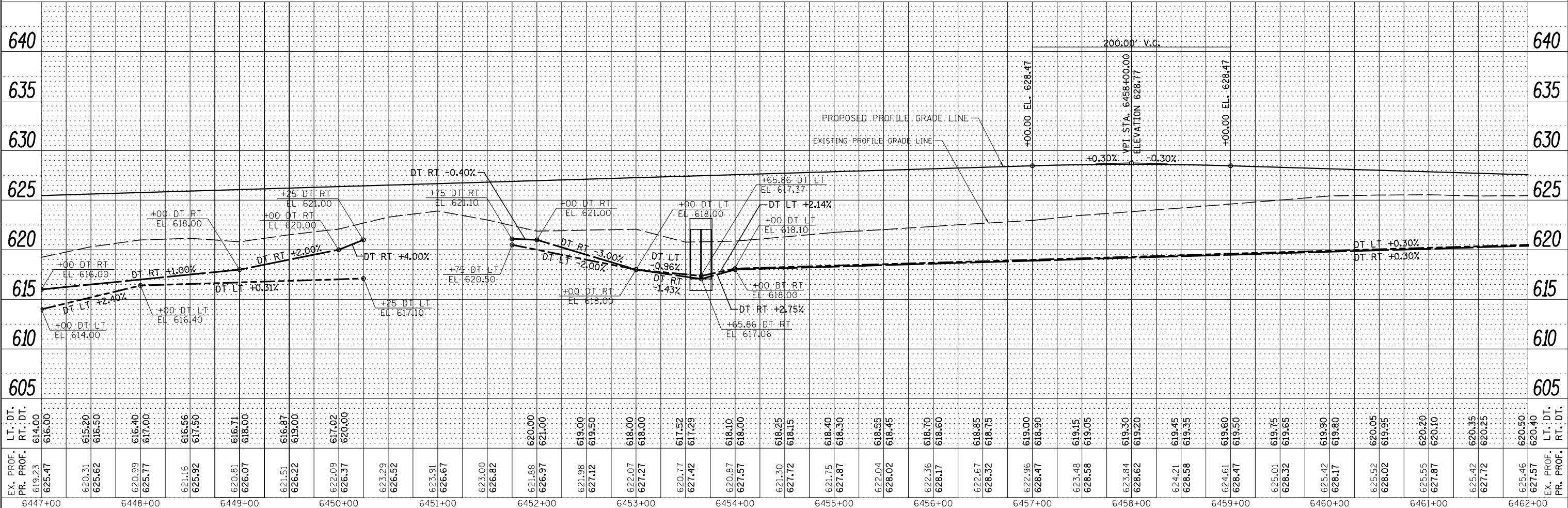
F.A.P. RTE.	SECTION	COUNTY	TOTAL SHEETS	SHEET NO.
326	(109, 110R-1)	KENDALL	619	108
CONTRACT NO. 66884				
ILLINOIS FED. AID PROJECT				

PLAN	SURVEYED	BY	DATE
	PLOTTED		
	GRADES CHECKED		
	STRUCTURE NOTATIONS CHECKED		
	NOTE BOOK NO.		
	FILE NAME		

PROFILE	SURVEYED	BY	DATE
	PLOTTED		
	GRADES CHECKED		
	STRUCTURE NOTATIONS CHECKED		
	NOTE BOOK NO.		
	FILE NAME		



- ① STA 6447+35.00 8.00' LT
- ② STA 6447+35.00 54.00' RT
- ③ STA 6449+54.12 16.00' LT
- ④ STA 6450+02.78 8.00' LT
- ⑤ STA 6450+05.21 54.00' RT
- ⑥ STA 6450+03.11 11.97' LT
- ⑦ STA 6450+68.17 102.84' RT
- ⑧ STA 6451+17.12 103.11' RT
- ⑨ STA 6451+85.37 8.00' RT
- ⑩ STA 6451+85.04 11.97' RT
- ⑪ STA 6451+77.04 40.00' RT



FILE NAME =	USER NAME = bdcraene	DESIGNED - LDZ	REVISED -
V:\3195\66884 (North Section)\CADD Sheets\0366884-sht-plnprf-14.dgn		DRAWN - SGM	REVISED -
		CHECKED - DJD	REVISED -
SHT_PLNPRF		DATE - 7/01/2014	REVISED -

**STATE OF ILLINOIS
DEPARTMENT OF TRANSPORTATION**

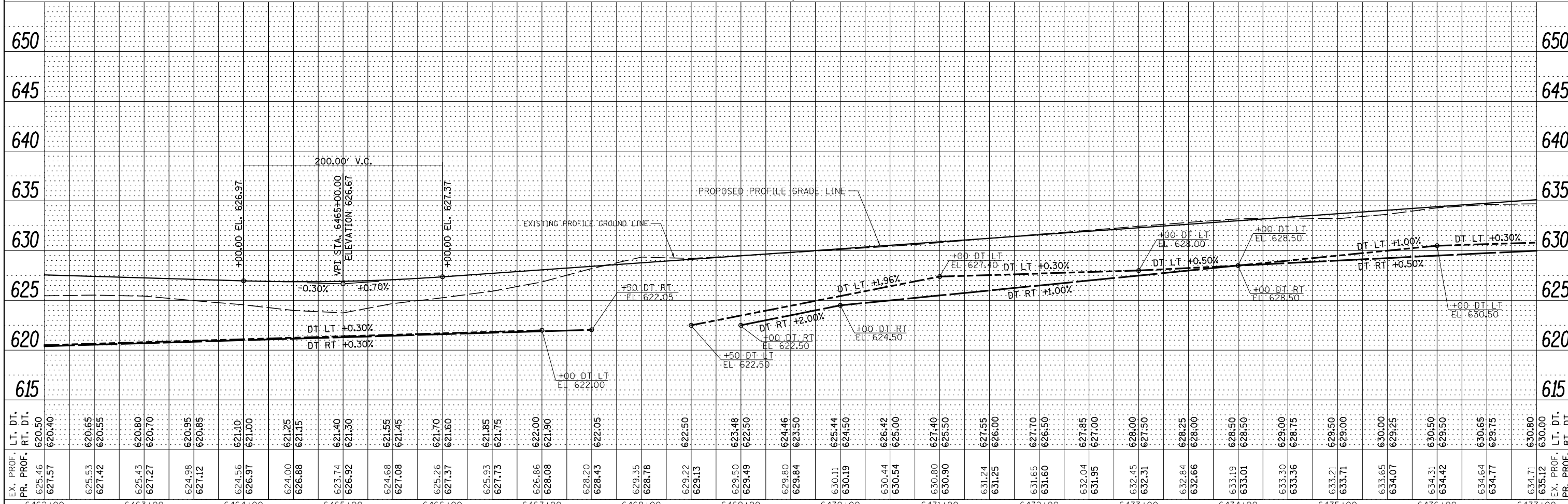
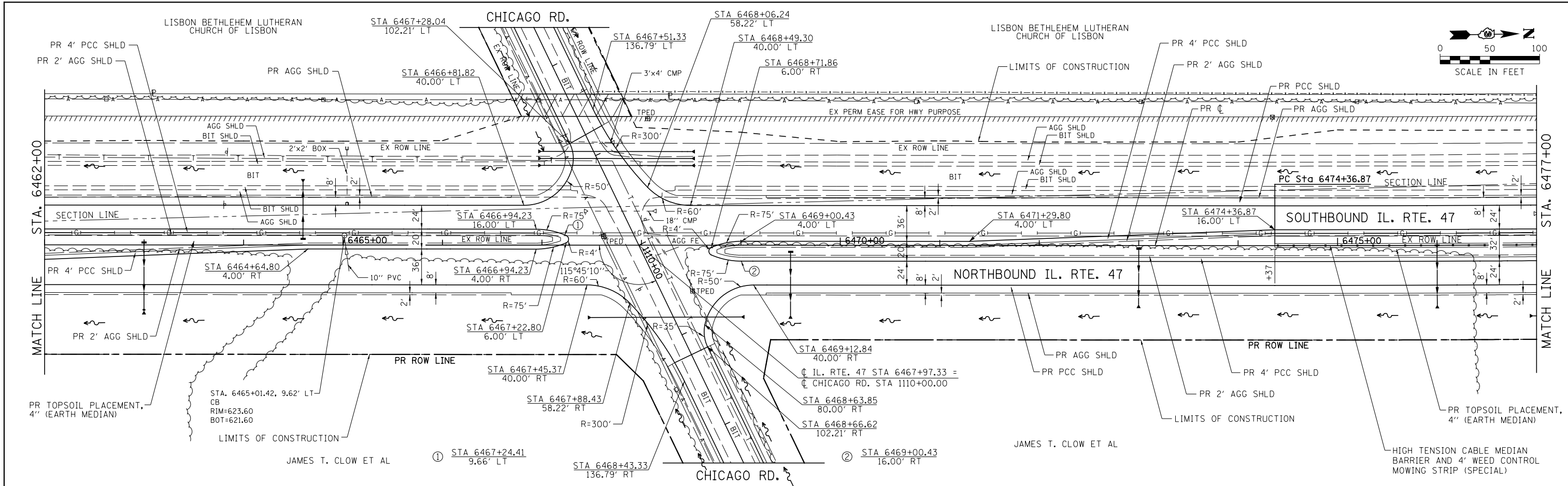
IL RTE. 47 PLAN & PROFILE

SCALE: H=50 V=5 SHEET 14 OF 39 SHEETS STA. 6447+00 TO STA. 6462+00

F.A.P. RTE.	SECTION	COUNTY	TOTAL SHEETS	SHEET NO.
326	(109, 110R-1)	KENDALL	619	110
CONTRACT NO. 66884				
ILLINOIS FED. AID PROJECT				

PLAN	SURVEYED	DATE
NOTE BOOK	ALIGNED	BY
NO.	CHECKED	
	FILE NAME	

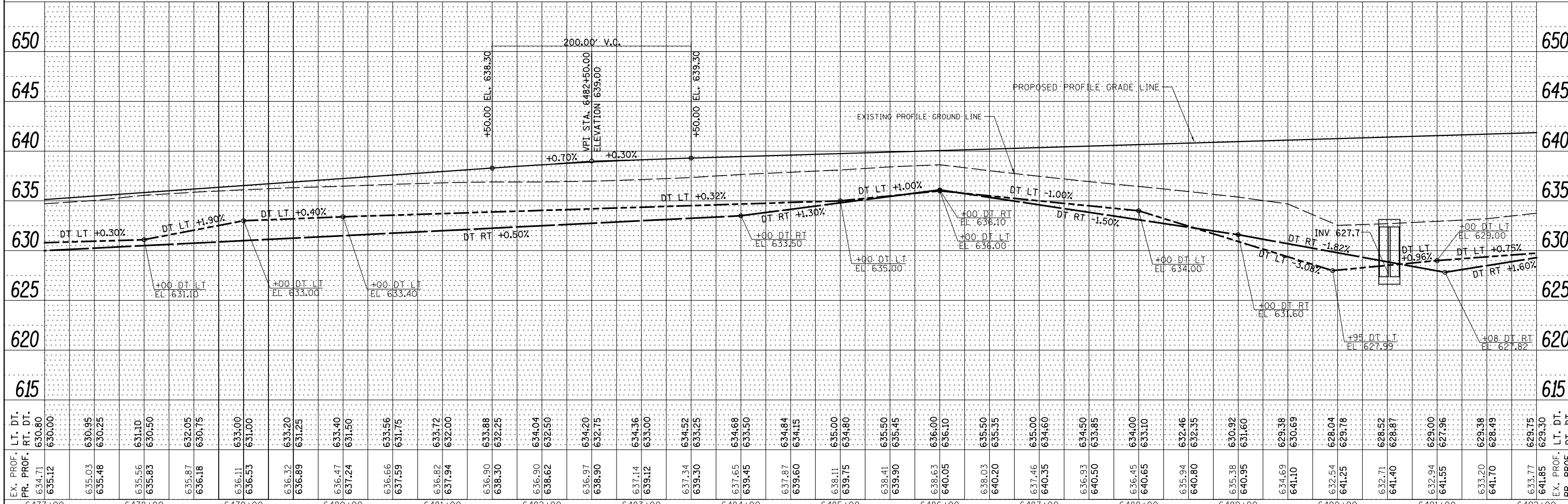
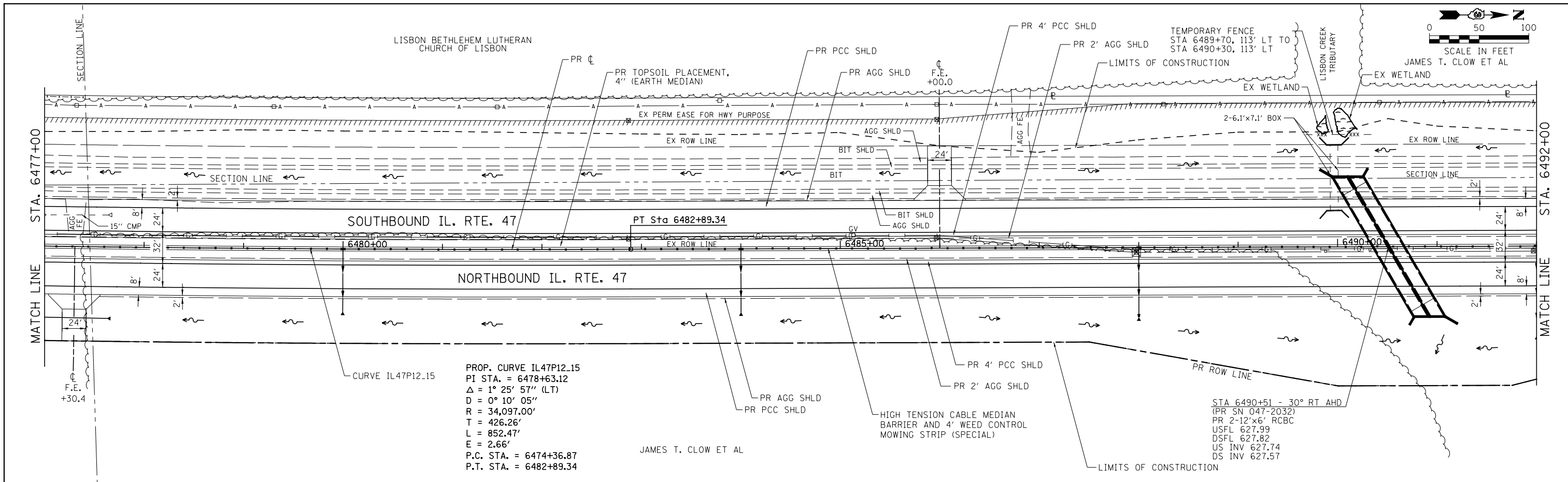
PROFILE	SURVEYED	DATE
NOTE BOOK	GRADES	BY
NO.	CHECKED	
	STRUCTURE	
	NOTATIONS	



FILE NAME =	USER NAME = j_beyers	DESIGNED - HLC	REVISED -	STATE OF ILLINOIS DEPARTMENT OF TRANSPORTATION	IL. RTE. 47 PLAN & PROFILE	F.A.P. RTE. 326	SECTION (109, 110R-1)	COUNTY KENDALL	TOTAL SHEETS 619	SHEET NO. 111	
V:\3195\66884 (North Section)\CADD Sheets\0366884-sht-plnprf-15.dgn		DRAWN - HLC	REVISED -			SCALE: H=50' V=5'	SHEET 15 OF 39 SHEETS	STA. 6462+00 TO STA. 6477+00	CONTRACT NO. 66884		ILLINOIS FED. AID PROJECT
PLOT SCALE = 100.0000'/in.		CHECKED - CAS	REVISED -								
PLOT DATE = 02/20/2013		DATE - 7/01/2014	REVISED -								

PLAN	SURVEYED	BY	DATE
	PLOTTED		
	ALIGNED		
	CHECKED		
	FILED		
	NO.		

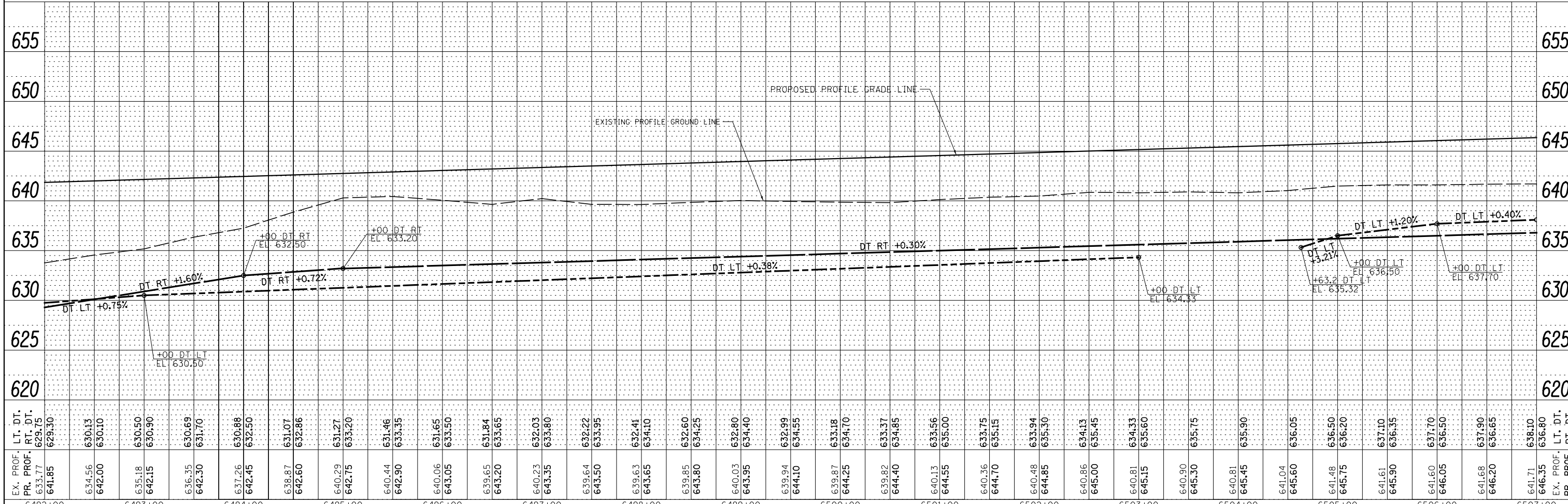
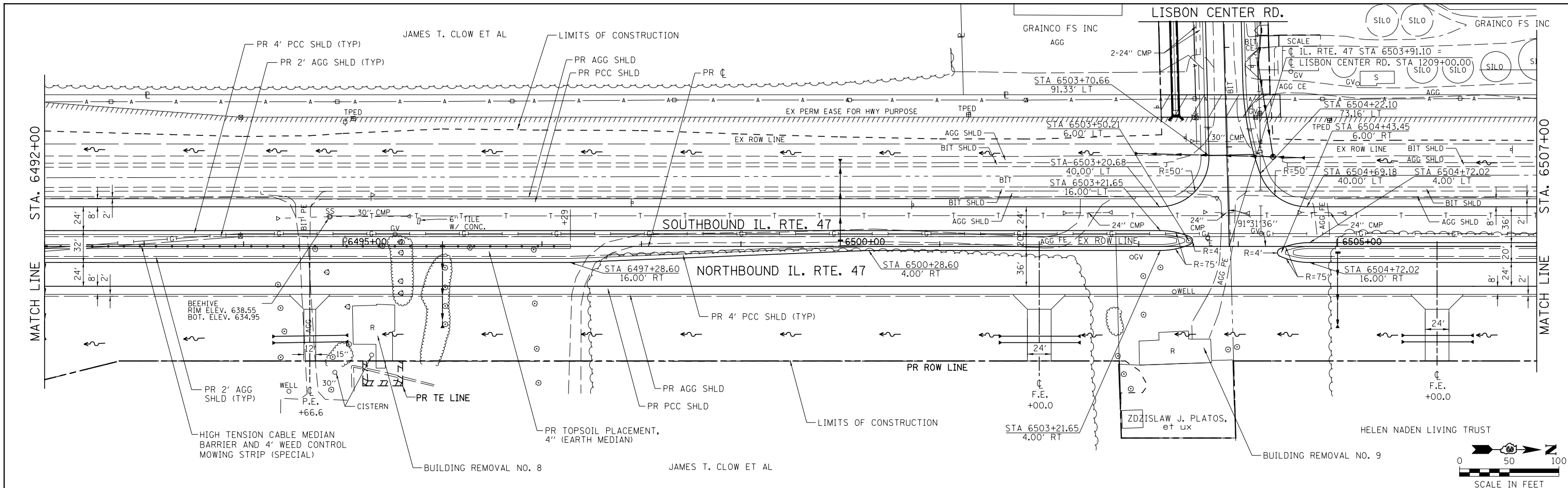
PROFILE	SURVEYED	BY	DATE
	PLOTTED		
	GRADES		
	CHECKED		
	STRUCTURE		
	NOTATIONS		
	CHKD		
	NO.		



FILE NAME =	USER NAME = bdcraene	DESIGNED - HLC	REVISED -	STATE OF ILLINOIS DEPARTMENT OF TRANSPORTATION	IL. RTE. 47 PLAN & PROFILE	F.A.P. RTE.	SECTION	COUNTY	TOTAL SHEETS	SHEET NO.	
V:\3195\66884 (North Section)\CADD Sheets\0366884-sht-plnprf-16.dgn		DRAWN - HLC	REVISED -			326	(109, 110R-1)	KENDALL	619	112	
SHT_PLNPRF		CHECKED - CAS	REVISED -			SCALE: H=50' V=5'		CONTRACT NO. 66B84		ILLINOIS FED. AID PROJECT	
		DATE - 7/01/2014	REVISED -			SHEET 16 OF 39 SHEETS STA. 6477+00 TO STA. 6492+00					

PLAN	SURVEYED	DATE
	PLOTTED	BY
	ALIGNED	
	CHECKED	
	FILED	
	NO.	

PROFILE	SURVEYED	DATE
	PLOTTED	BY
	GRADES	
	CHECKED	
	STRUCTURE	
	NOTATIONS	
	CHKD	
	NO.	



EX. PROF.	LT. DT.	RT. DT.	6492+00	6493+00	6494+00	6495+00	6496+00	6497+00	6498+00	6499+00	6500+00	6501+00	6502+00	6503+00	6504+00	6505+00	6506+00	6507+00
641.85	629.30	629.75																
634.56	630.13	630.10																
635.18	630.50	630.90																
636.35	630.69	631.70																
637.26	630.88	632.50																
638.87	631.07	632.86																
640.29	631.27	633.20																
640.44	631.46	633.35																
640.06	631.65	633.50																
639.65	631.84	633.65																
640.23	632.03	633.80																
639.64	632.22	633.95																
639.63	632.41	634.10																
639.85	632.60	634.25																
640.03	632.80	634.40																
639.94	632.99	634.55																
639.87	633.18	634.70																
639.82	633.37	634.85																
640.13	633.56	635.00																
640.36	633.75	635.15																
640.48	633.94	635.30																
640.86	634.13	635.45																
640.81	634.33	635.60																
640.90	634.50	635.75																
641.04	634.68	635.90																
641.68	634.86	636.05																
641.48	635.04	636.20																
641.61	635.18	636.35																
641.60	635.32	636.50																
641.68	635.46	636.65																
641.71	635.60	636.80																

**STATE OF ILLINOIS
DEPARTMENT OF TRANSPORTATION**

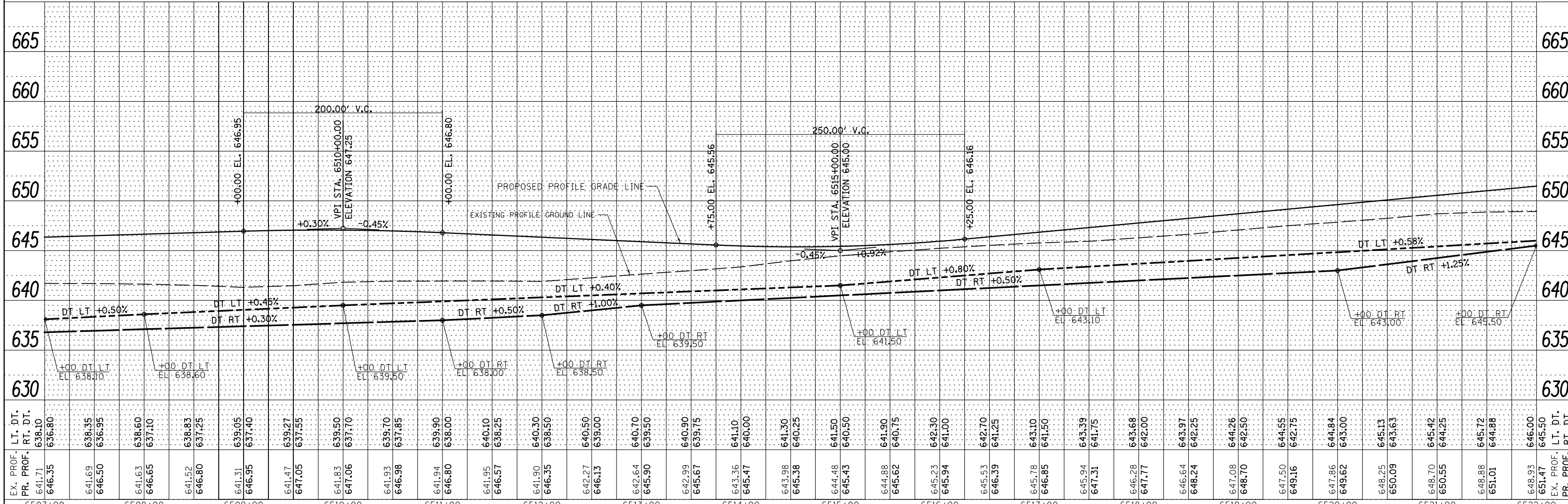
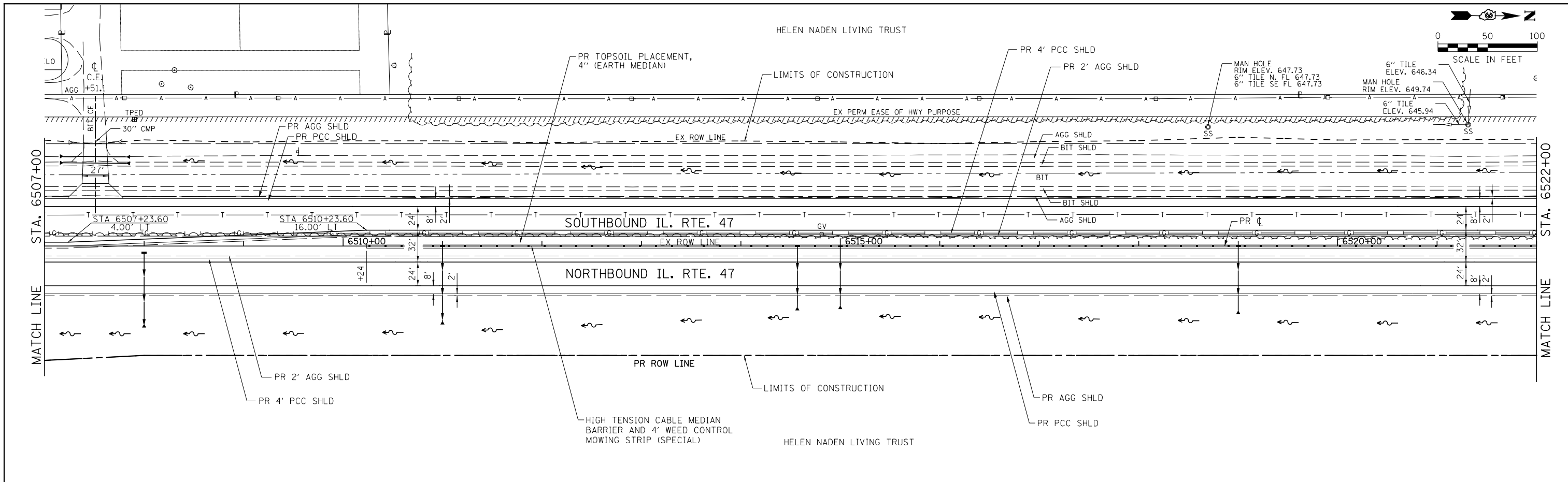
**IL. RTE. 47
PLAN & PROFILE**

SCALE: H=50' V=5' SHEET 17 OF 39 SHEETS STA. 6492+00 TO STA. 6507+00

F.A.P. RTE.	SECTION	COUNTY	TOTAL SHEETS	SHEET NO.
326	(109, 110R-1)	KENDALL	619	113
CONTRACT NO. 66B84			ILLINOIS FED. AID PROJECT	

PLAN	SURVEYED	DATE
	PLOTTED	
	NOTE BOOK	
	NO.	

PROFILE	SURVEYED	DATE
	PLOTTED	
	GRADES CHECKED	
	STRUCTURE NOTATIONS CHECKED	
	NO.	



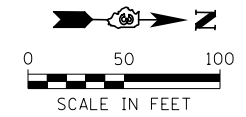
FILE NAME =	USER NAME = bdcraene	DESIGNED - HLC	REVISED -
V:\3195\66884 (North Section)\CADD Sheets\0366884-sht-plnprf-18.dgn		DRAWN - HLC	REVISED -
SHT_PLNPRF	PLOT SCALE = 100.0000' / in.	CHECKED - CAS	REVISED -
	PLOT DATE = 7/14/2014	DATE - 7/01/2014	REVISED -

**STATE OF ILLINOIS
DEPARTMENT OF TRANSPORTATION**

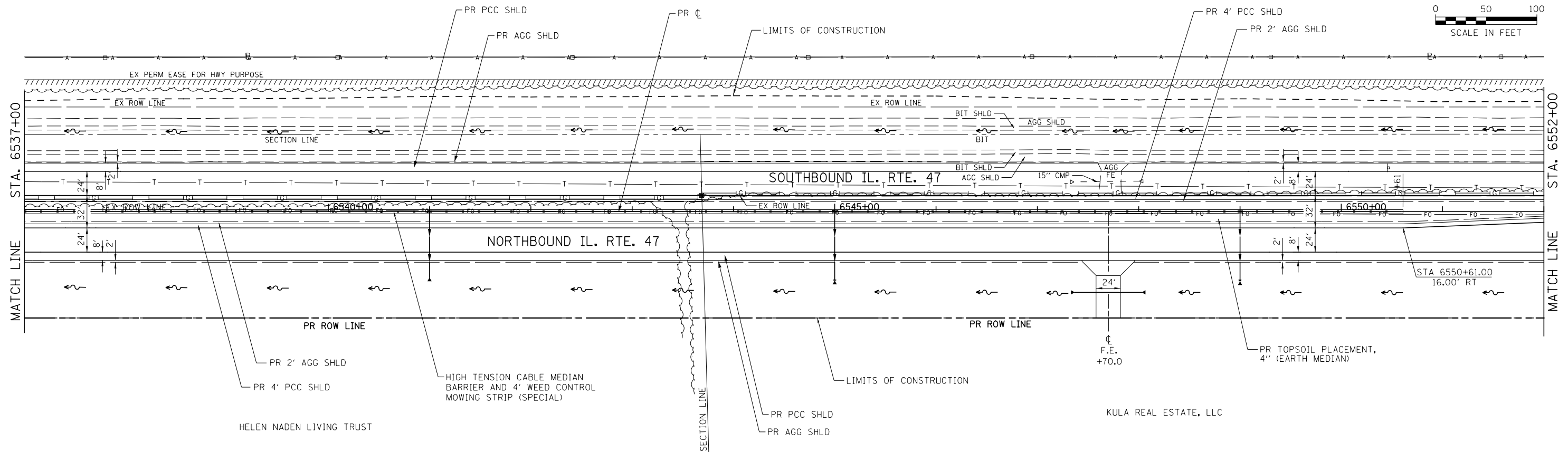
**IL. RTE. 47
PLAN & PROFILE**

SCALE: H=50' V=5' SHEET 18 OF 39 SHEETS STA. 6507+00 TO STA. 6522+00

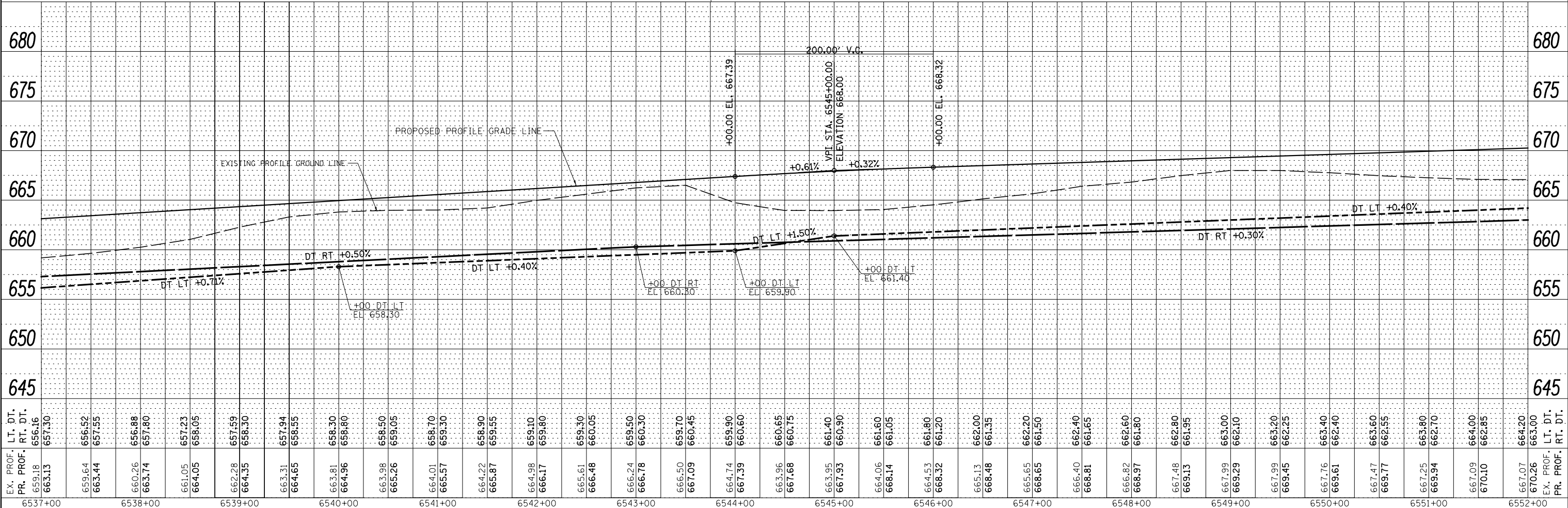
F.A.P. RTE.	SECTION	COUNTY	TOTAL SHEETS	SHEET NO.
326	(109, 110R-1)	KENDALL	619	114
CONTRACT NO. 66884			ILLINOIS FED. AID PROJECT	



PLAN	SURVEYED	DATE
	PLOTTED	BY
	ALIGNED	
	CHECKED	
	FILE NAME	
	NO.	



PROFILE	SURVEYED	DATE
	PLOTTED	BY
	GRADES CHECKED	
	STRUCTURE	
	NOTATIONS OK'D	
	NO.	



EX. PROF. PR. PROF.	LT. DT. RT. DT.	6537+00	6538+00	6539+00	6540+00	6541+00	6542+00	6543+00	6544+00	6545+00	6546+00	6547+00	6548+00	6549+00	6550+00	6551+00	6552+00	EX. PROF. PR. PROF.																																													
659.18 663.13	656.16 657.30	659.64 663.44	656.52 657.55	660.26 663.74	656.88 657.80	661.05 664.05	658.23 658.05	662.28 664.35	657.59 658.30	663.31 664.65	657.94 658.55	663.81 664.96	658.30 658.80	663.98 665.26	658.50 659.05	664.01 665.57	658.70 659.30	664.22 665.87	658.90 659.55	664.98 666.17	659.10 659.80	665.61 666.48	659.30 660.05	666.24 666.78	659.50 660.30	666.50 667.09	659.70 660.45	664.74 667.39	659.90 660.60	663.96 667.68	660.65 660.75	663.95 667.93	661.40 660.90	664.06 668.14	661.60 661.05	664.53 668.32	661.80 661.20	665.13 668.48	661.35	665.65 668.65	662.20 661.50	666.40 668.81	662.40 661.65	666.82 668.97	662.60 661.80	667.48 669.13	662.80 661.95	667.99 669.29	663.00 662.10	667.99 669.45	663.20 662.25	667.76 669.61	663.40 662.40	667.47 669.77	663.60 662.55	667.25 669.94	663.80 662.70	667.09 670.10	664.00 662.85	667.07 670.26	664.20 663.00	668.00 666.80	664.20 663.00

STATE OF ILLINOIS
DEPARTMENT OF TRANSPORTATION

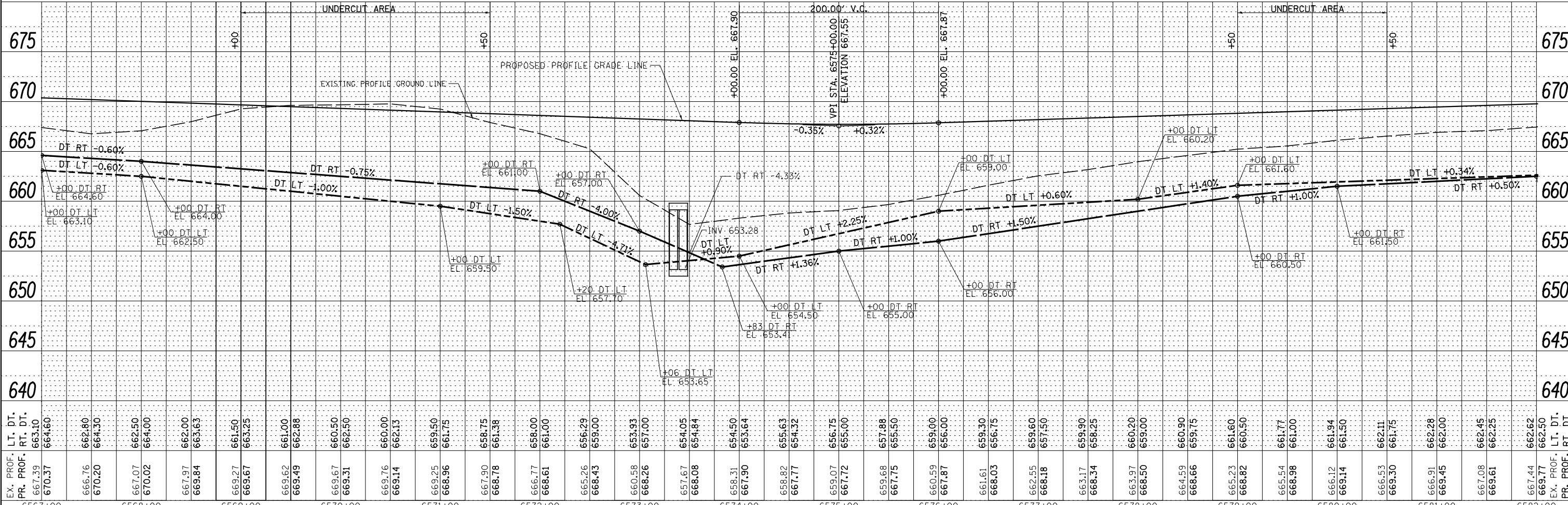
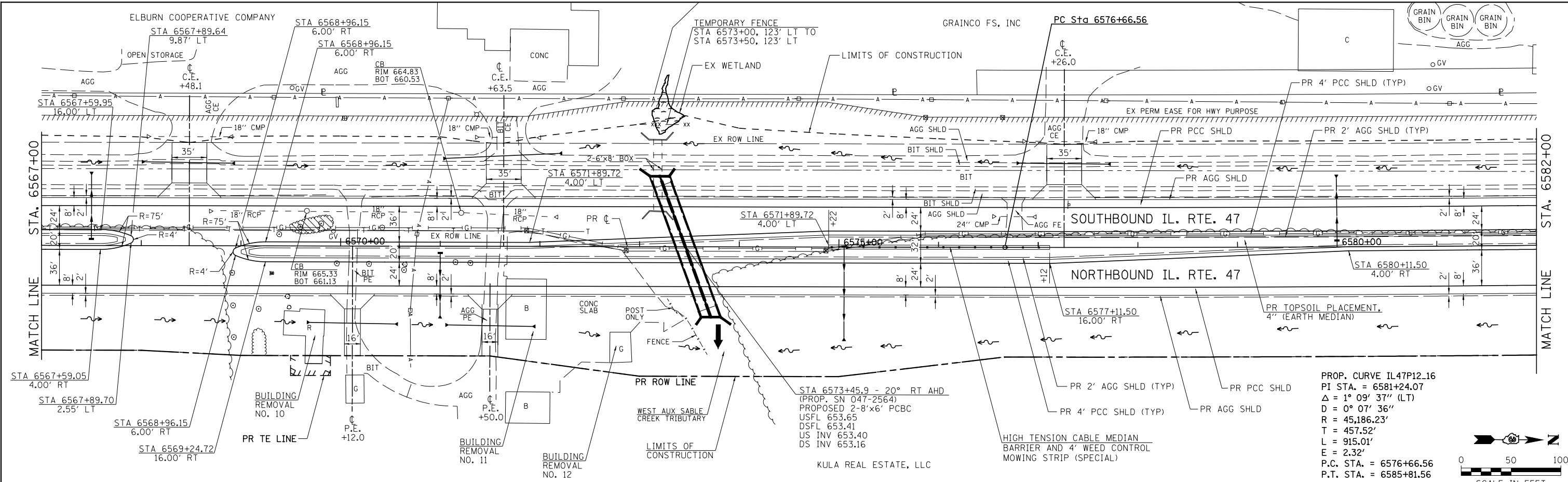
IL. RTE. 47
PLAN & PROFILE

SCALE: H=50' V=5' SHEET 20 OF 39 SHEETS STA. 6537+00 TO STA. 6552+00

F.A.P. RTE.	SECTION	COUNTY	TOTAL SHEETS	SHEET NO.
326	(109, 110R-1)	KENDALL	619	116
CONTRACT NO. 66B84			ILLINOIS FED. AID PROJECT	

PLAN	SURVEYED	DATE
	PLOTTED	BY
	ALIGNED	
	CHECKED	
	FILE NAME	
	NO.	

PROFILE	SURVEYED	DATE
	PLOTTED	BY
	GRADES CHECKED	
	STRUCTURE NOTATIONS OK'D	
	NO.	



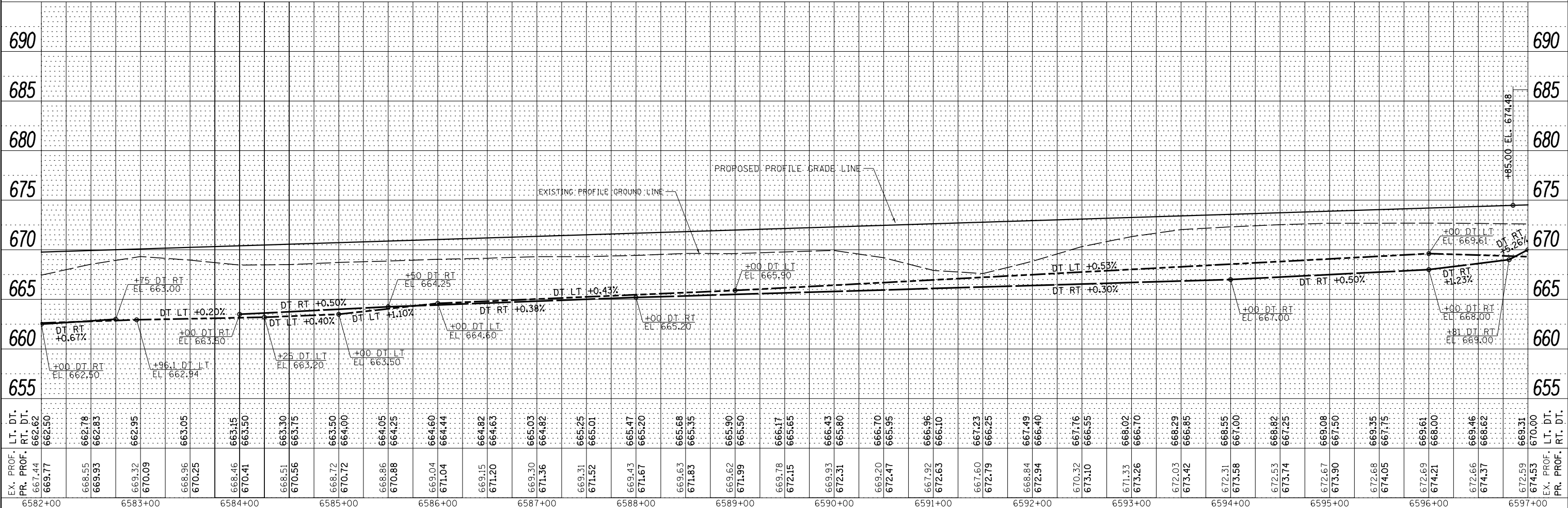
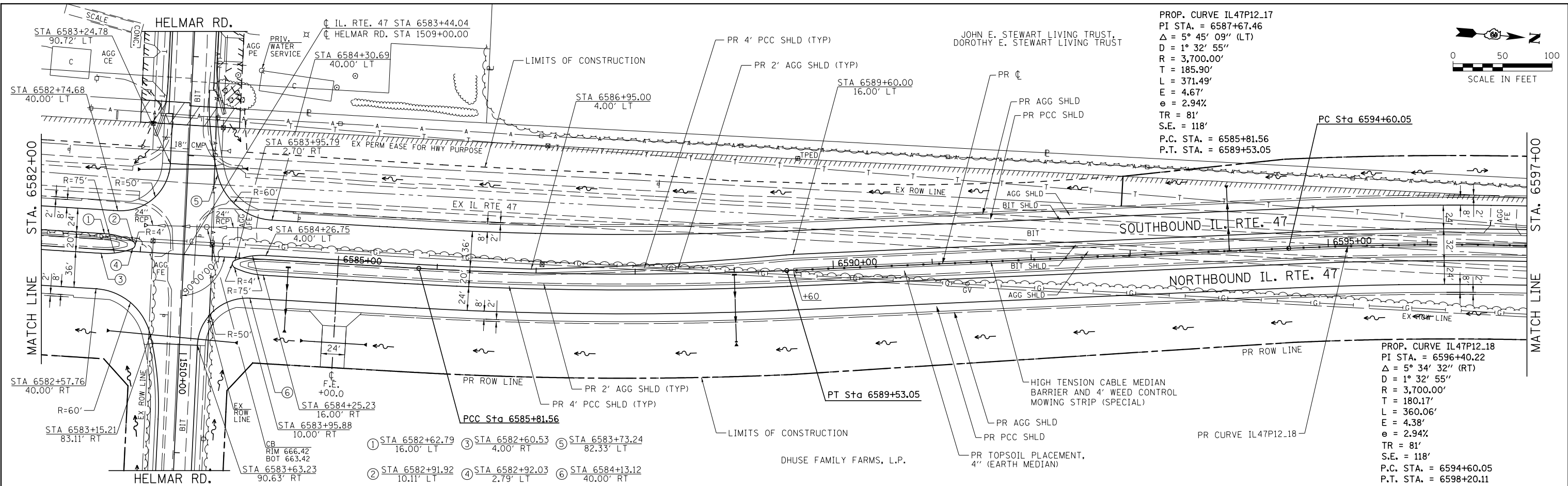
FILE NAME =	USER NAME = bdcraene	DESIGNED - HLC	REVISED -
V:\3195\66884 (North Section)\CADD Sheets\0366884-sht-plnprf-22.dgn		DRAWN - HLC	REVISED -
PLOT SCALE = 100.0000' / 1"		CHECKED - CAS	REVISED -
SHT_PLNPRF		DATE - 7/01/2014	REVISED -

STATE OF ILLINOIS		IL. RTE. 47	
DEPARTMENT OF TRANSPORTATION		PLAN & PROFILE	
SCALE: H=50' V=5'	SHEET 22	OF 39 SHEETS	STA. 6567+00 TO STA. 6582+00

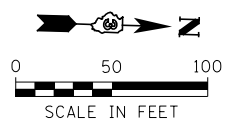
F.A.P. RTE.	SECTION	COUNTY	TOTAL SHEETS	SHEET NO.
326	(109, 110R-1)	KENDALL	619	118
CONTRACT NO. 66884			ILLINOIS FED. AID PROJECT	

PLAN	SURVEYED	BY	DATE
	PLOTTED		
	ALIGNED		
	CHECKED		
	FILED		
	NO.		

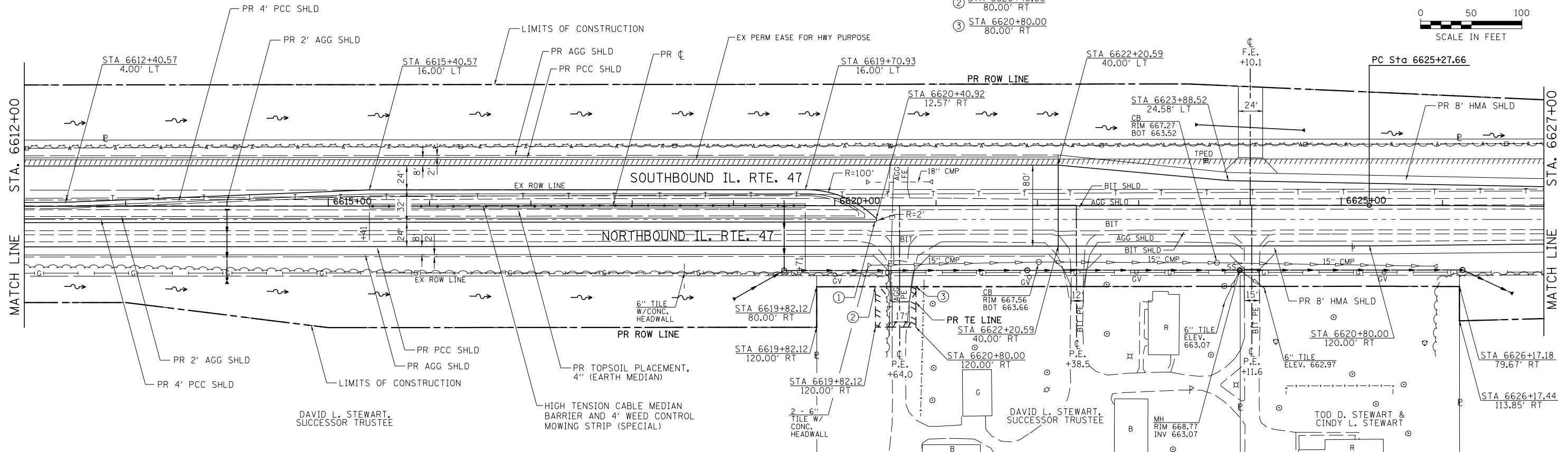
PROFILE	SURVEYED	BY	DATE
	PLOTTED		
	GRADES		
	CHECKED		
	STRUCTURE		
	NOTATIONS		
	CHKD		
	NO.		



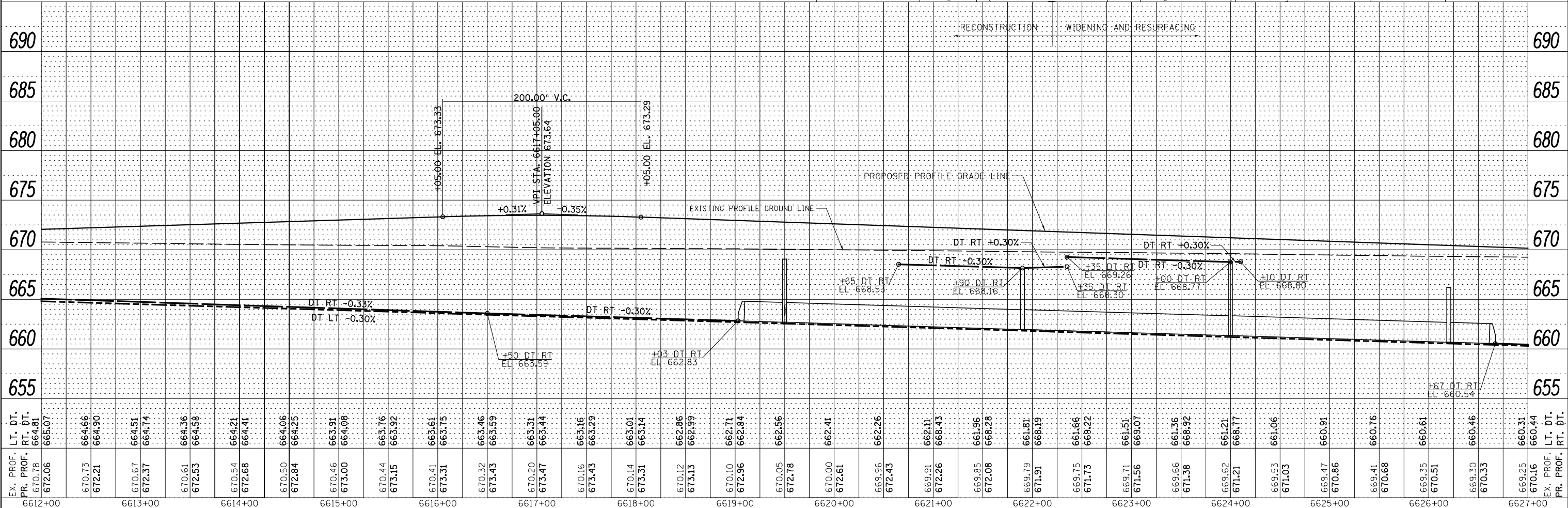
- ① STA 6620+39.52
16.00' RT
- ② STA 6620+40.00
80.00' RT
- ③ STA 6620+80.00
80.00' RT



PLAN	SURVEYED	DATE
	PLOTTED	
	ALIGNED	
	CHECKED	
	DESIGNED	
	FILE NAME	



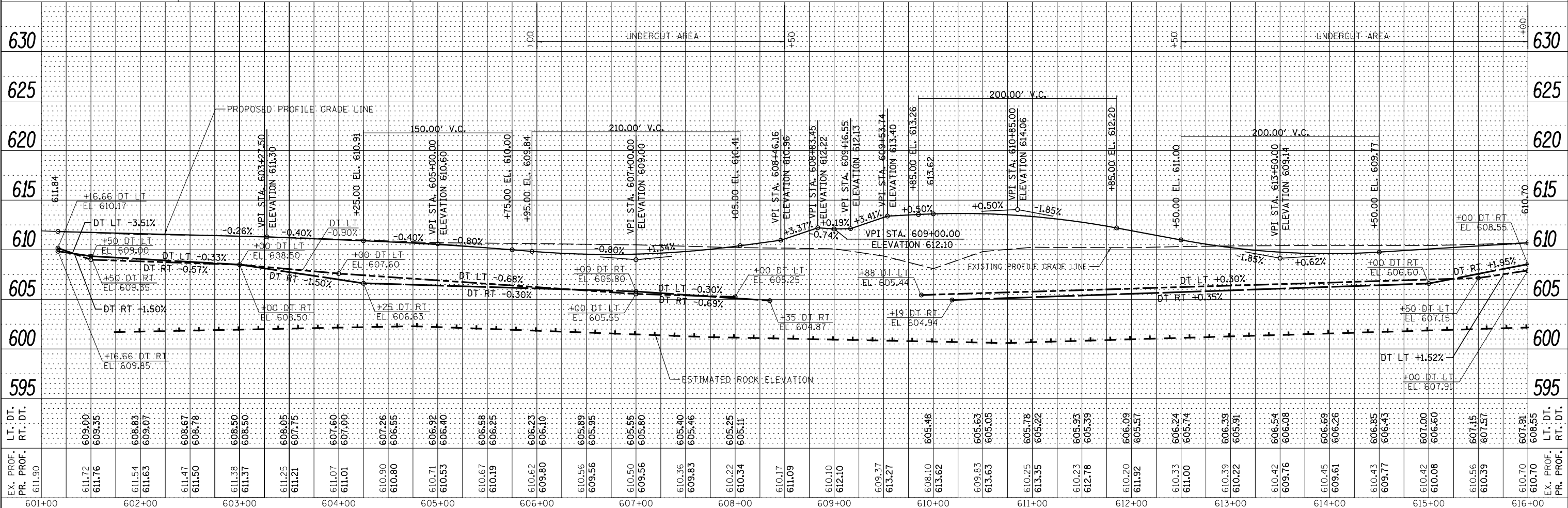
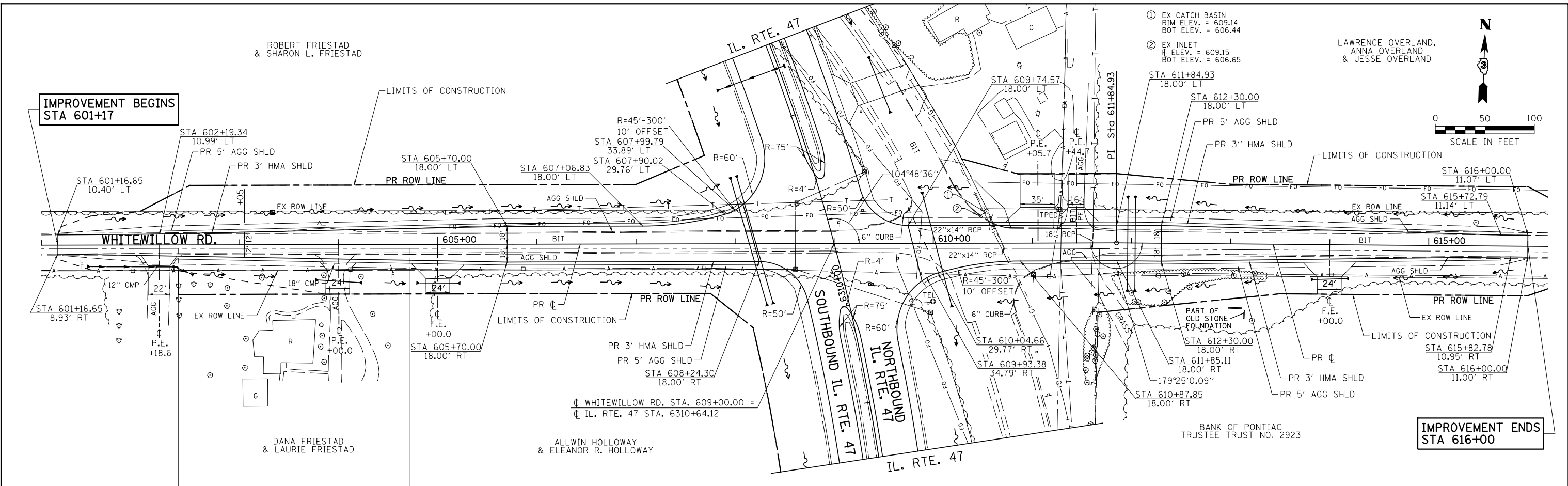
PROFILE	SURVEYED	DATE
	PLOTTED	
	GRADES CHECKED	
	STRUCTURE	
	NOTATIONS	



FILE NAME =	USER NAME = bdcraene	DESIGNED - HLC	REVISED -	STATE OF ILLINOIS DEPARTMENT OF TRANSPORTATION	IL. RTE. 47 PLAN & PROFILE	F.A.P. RTE.	SECTION	COUNTY	TOTAL SHEETS	SHEET NO.
V:\3195\66884 (North Section)\CADD Sheets\0366884-sht-plnprf-25.dgn		DRAWN - HLC	REVISED -			326	(109, 110R-1)	KENDALL	619	121
SHT_PLNPRF		CHECKED - CAS	REVISED -			CONTRACT NO. 66884				
		DATE - 7/01/2014	REVISED -			ILLINOIS FED. AID PROJECT				

DATE	
BY	
PLAN	SURVEYED
	PLOTTED
	ALIGNED
	CHECKED
	FILE NAME
	NO.
	NO.
	NO.

DATE	
BY	
PROFILE	SURVEYED
	PLOTTED
	GRADES CHECKED
	STRUCTURE NOTATIONS OK'D
	NO.
	NO.



FILE NAME =	USER NAME = bdcraene	DESIGNED - LDZ	REVISED -
V:\3195\66884 (North Section)\CADD Sheets\0366884-sht-plnprf-27.dgn		DRAWN - SGM	REVISED -
SHT_PLNPRF	PLOT SCALE = 100.0000' / in.	CHECKED - DJD	REVISED -
	PLOT DATE = 7/14/2014	DATE - 7/01/2014	REVISED -

STATE OF ILLINOIS
DEPARTMENT OF TRANSPORTATION

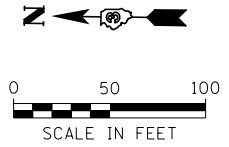
WHITE WILLOW RD. PLAN & PROFILE

SCALE: H=50 V=5 SHEET 27 OF 39 SHEETS STA. 601+00 TO STA. 616+00

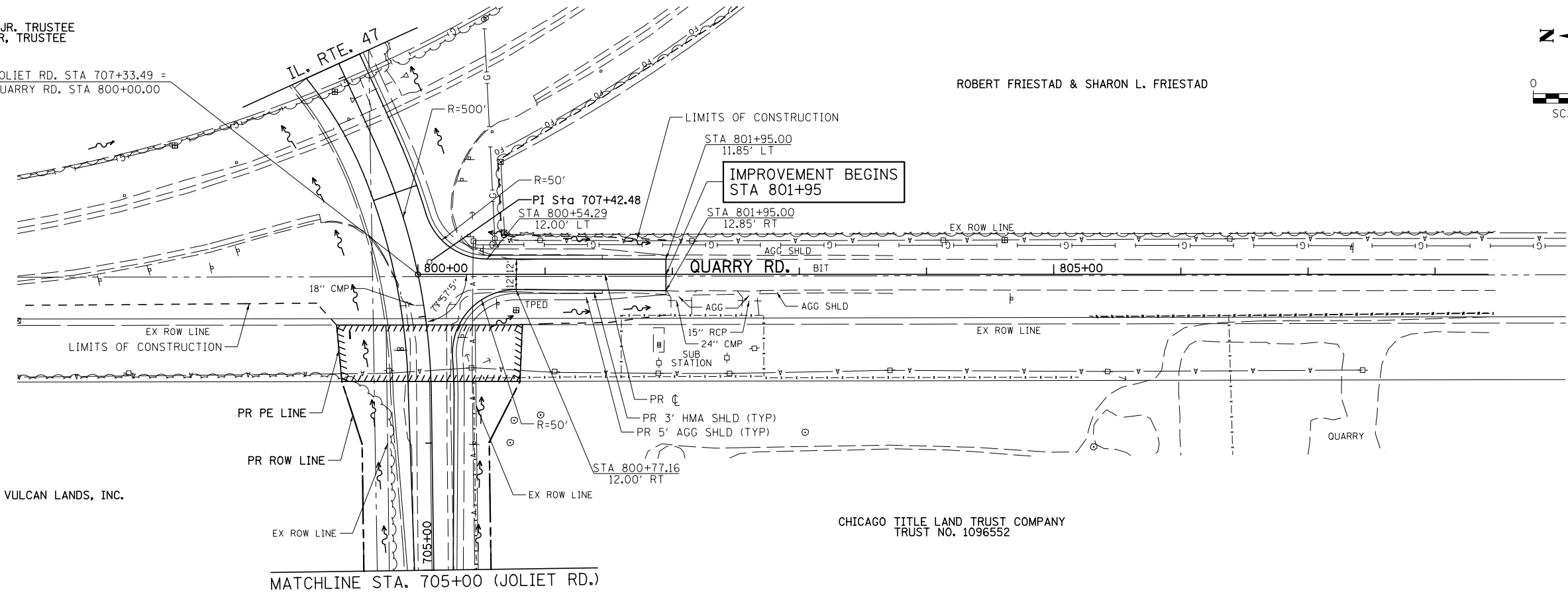
F.A.P. RTE.	SECTION	COUNTY	TOTAL SHEETS	SHEET NO.
326	(109, 110IR-1)	KENDALL	619	123
CONTRACT NO. 66884				
ILLINOIS FED. AID PROJECT				

RALPH E. FLETCHER, JR. TRUSTEE
 JOANNE B. FLETCHER, TRUSTEE

ROBERT FRIESTAD & SHARON L. FRIESTAD



CL JOLIET RD. STA 707+33.49 =
 CL QUARRY RD. STA 800+00.00



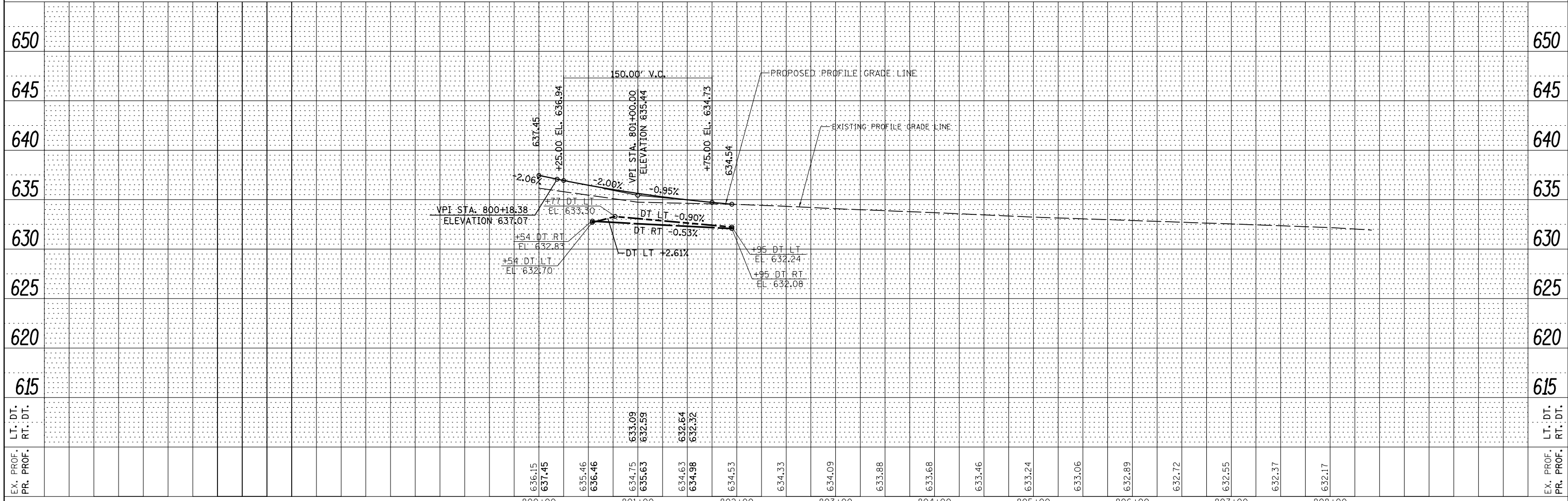
VULCAN LANDS, INC.

CHICAGO TITLE LAND TRUST COMPANY
 TRUST NO. 1096552

MATCHLINE STA. 705+00 (JOLIET RD.)

PLAN	SURVEYED	DATE
	PLOTTED	
	ALIGNED	
	CHECKED	
	FILED	
NOTE BOOK NO.	CADD FILE NAME	

PROFILE	SURVEYED	DATE
	PLOTTED	
	GRADES CHECKED	
	STRUCTURE NOTATIONS CHECKED	
NOTE BOOK NO.	NOTATIONS CHECKED	



FILE NAME =	USER NAME = bdecreane	DESIGNED - LDZ	REVISED -
V:\3195\66884 (North Section)\CADD Sheets\0366884-sht-plnprf-29.dgn		DRAWN - SGM	REVISED -
SHT_PLNPRF	PLOT SCALE = 100.0000' / 1"	CHECKED - DJD	REVISED -
	PLOT DATE = 7/14/2014	DATE - 7/01/2014	REVISED -

STATE OF ILLINOIS
 DEPARTMENT OF TRANSPORTATION

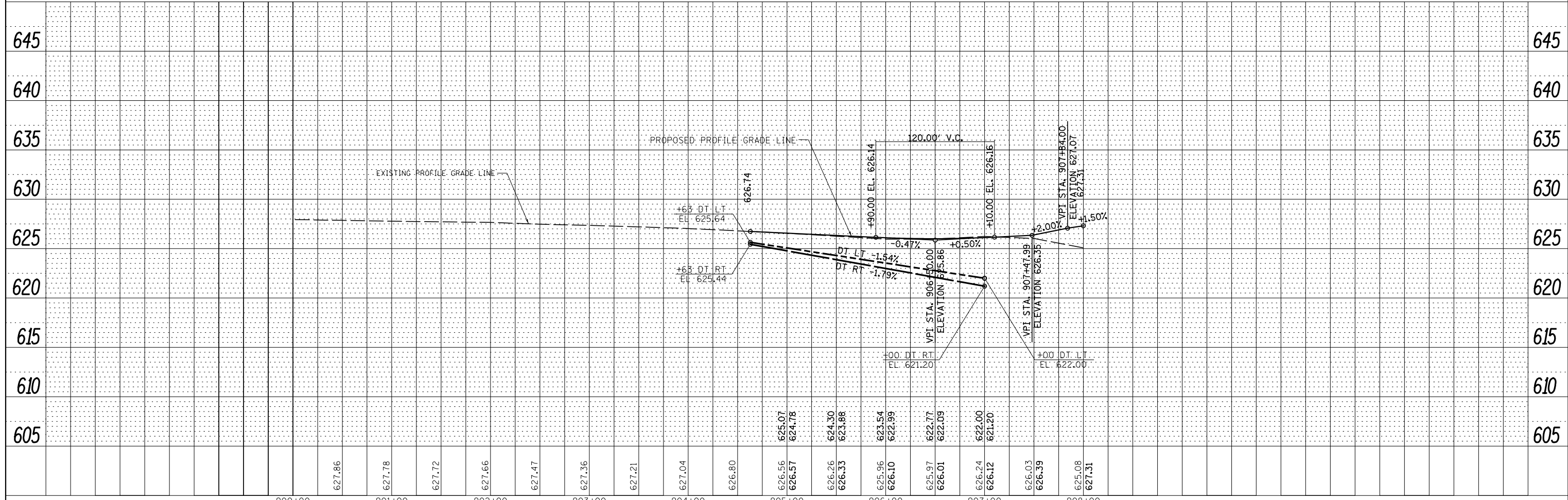
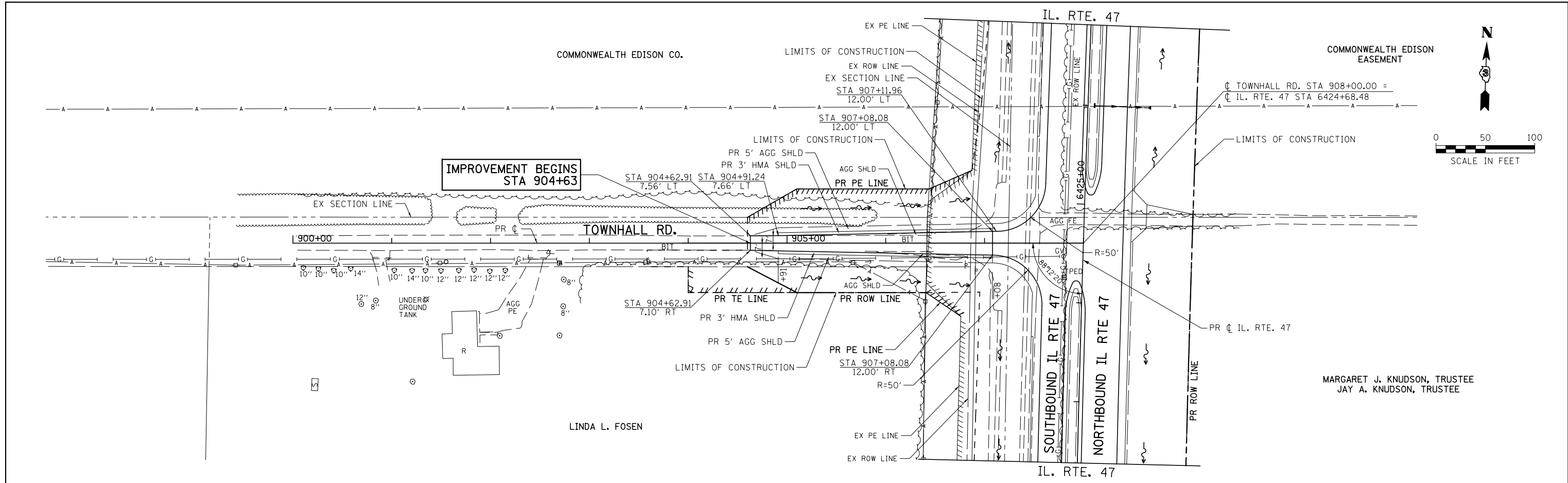
QUARRY RD. PLAN & PROFILE

SCALE: H=50 V=5 SHEET 29 OF 39 SHEETS STA. 800+00 TO STA. 808+00

F.A.P. RTE.	SECTION	COUNTY	TOTAL SHEETS	SHEET NO.
326	(109, 110IR-1)	KENDALL	619	125
CONTRACT NO. 66884				
ILLINOIS FED. AID PROJECT				

PLAN	SURVEYED	DATE
	PLOTTED	
	ALIGNED	
	CHECKED	
	FILED	
NOTE BOOK NO.	CADD FILE NAME	

PROFILE	SURVEYED	DATE
	PLOTTED	
	GRADES CHECKED	
	STRUCTURE NOTATIONS CHECKED	
NOTE BOOK NO.		



FILE NAME =	USER NAME = bdecreane	DESIGNED - LDZ	REVISED -
V:\3195\66884 (North Section)\CADD Sheets\0366884-sht-plnprf-30.dgn		DRAWN - SGM	REVISED -
SHT_PLNPRF	PLOT SCALE = 100.0000' / in.	CHECKED - DJD	REVISED -
	PLOT DATE = 7/14/2014	DATE - 7/01/2014	REVISED -

STATE OF ILLINOIS
DEPARTMENT OF TRANSPORTATION

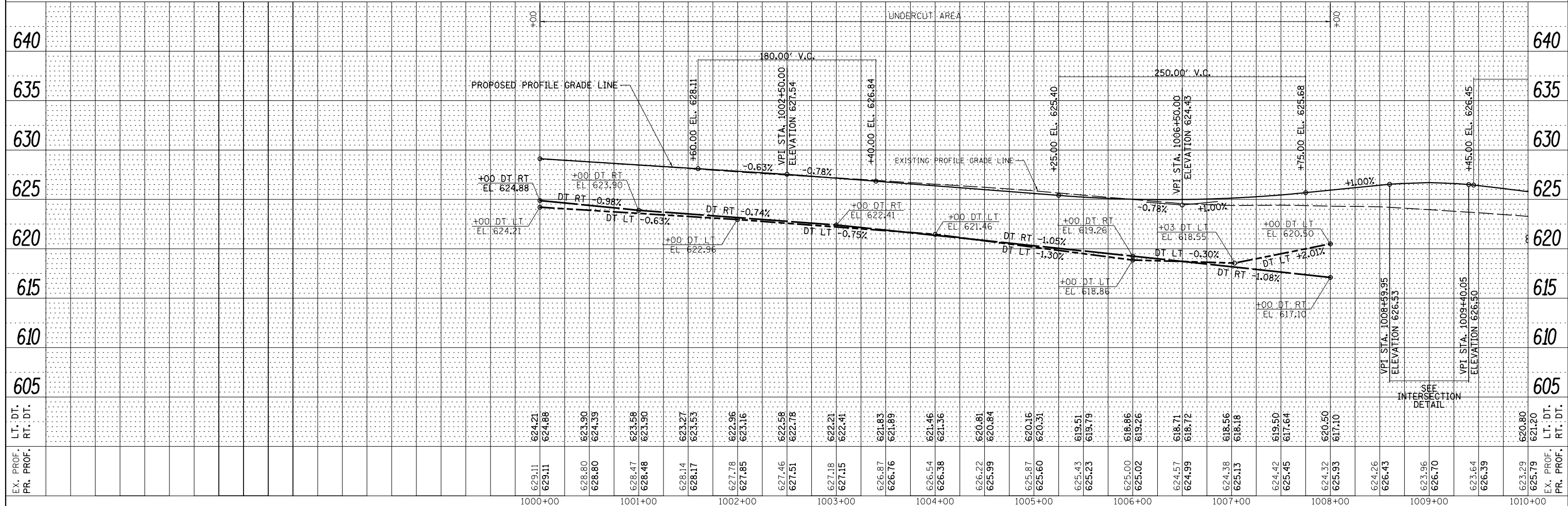
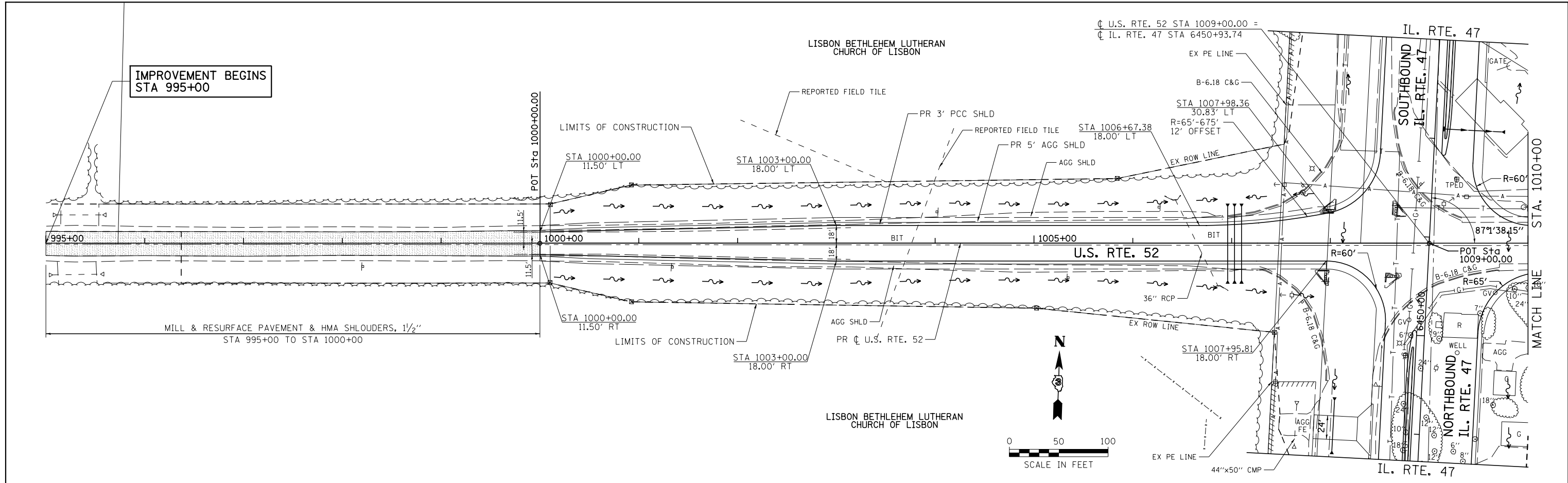
TOWNHALL RD. PLAN & PROFILE

SCALE: H=50 V=5 SHEET 30 OF 39 SHEETS STA. 900+00 TO STA. 908+00

F.A.P. RTE.	SECTION	COUNTY	TOTAL SHEETS	SHEET NO.
326	(109, 110)R-1	KENDALL	619	126
CONTRACT NO. 66884				
ILLINOIS FED. AID PROJECT				

PLAN	SURVEYED	DATE
	PLOTTED	BY
	ALIGNED	
	CHECKED	
	FILED	
	NO. _____	
	DATE _____	

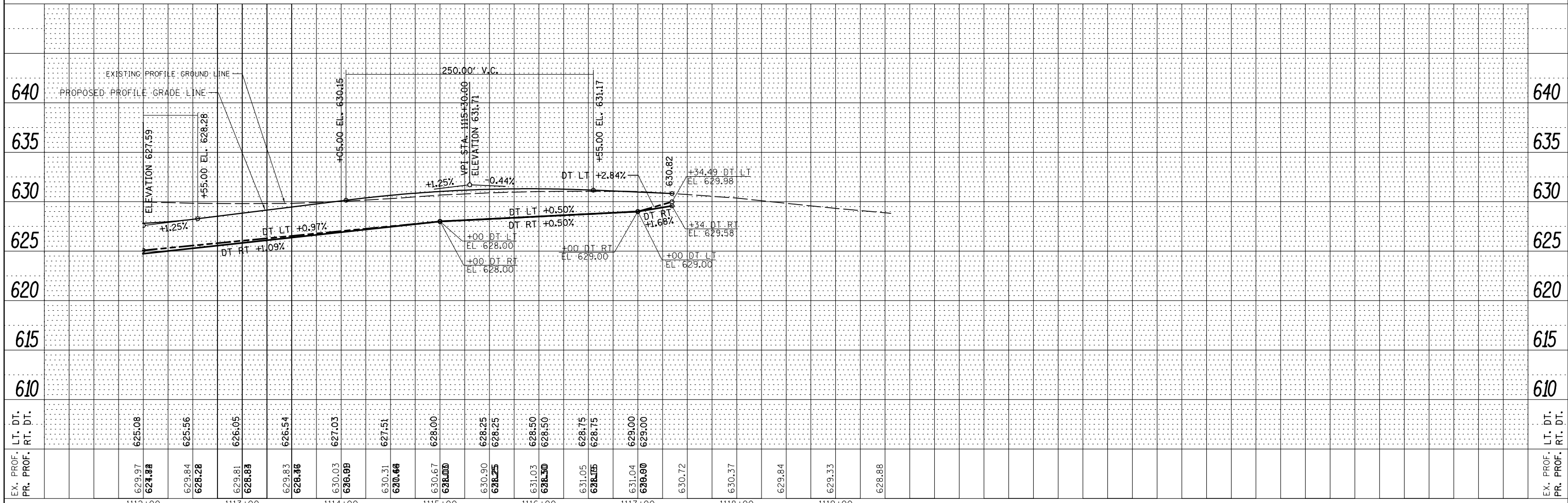
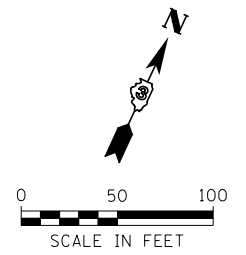
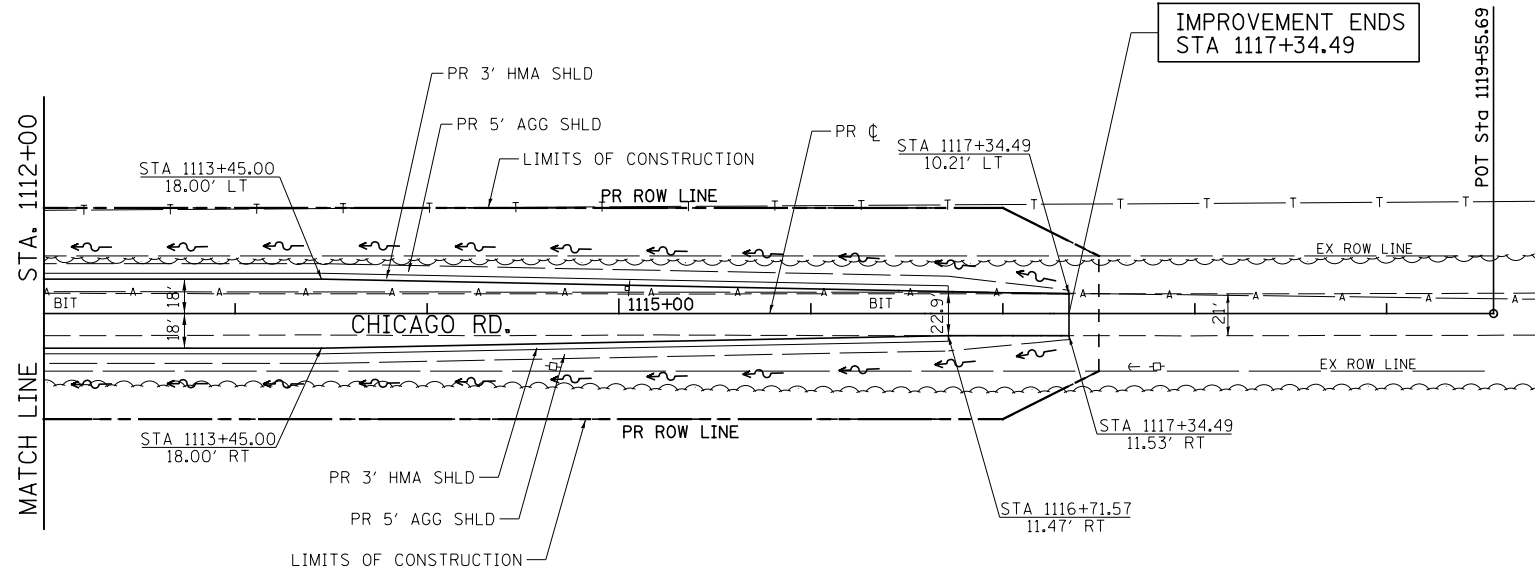
PROFILE	SURVEYED	DATE
	PLOTTED	BY
	GRADES CHECKED	
	STRUCTURE NOTATIONS CHECKED	
	NO. _____	
	DATE _____	



FILE NAME =	USER NAME = bdecreane	DESIGNED - LDZ	REVISED -	STATE OF ILLINOIS DEPARTMENT OF TRANSPORTATION	U.S. RTE. 52 PLAN & PROFILE		F.A.P. RTE. 326	SECTION (109, 110R-1)	COUNTY KENDALL	TOTAL SHEETS 619	SHEET NO. 127	
V:\3195\66884 (North Section)\CADD Sheets\0366884-sht-plnprf-31.dgn	PLOT SCALE = 100.0000' / in.	CHECKED - DJD	REVISED -		SCALE: H=50 V=5		SHEET 31 OF 39 SHEETS	STA. 995+00 TO STA. 1010+00	CONTRACT NO. 66884			
SHT_PLNPRF	PLOT DATE = 7/14/2014	DATE - 7/01/2014	REVISED -		ILLINOIS FED. AID PROJECT							

PLAN	SURVEYED	DATE
	PLOTTED	BY
	ALIGNED	
	CHECKED	
	FILED	
NOTE BOOK NO.	CADD FILE NAME	

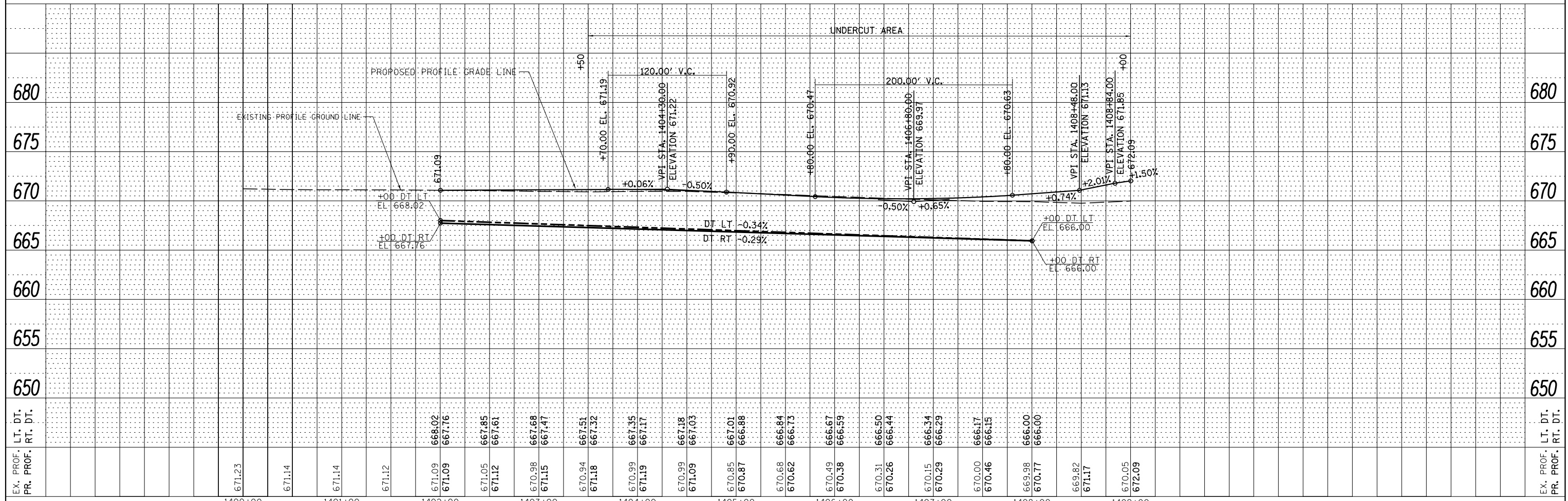
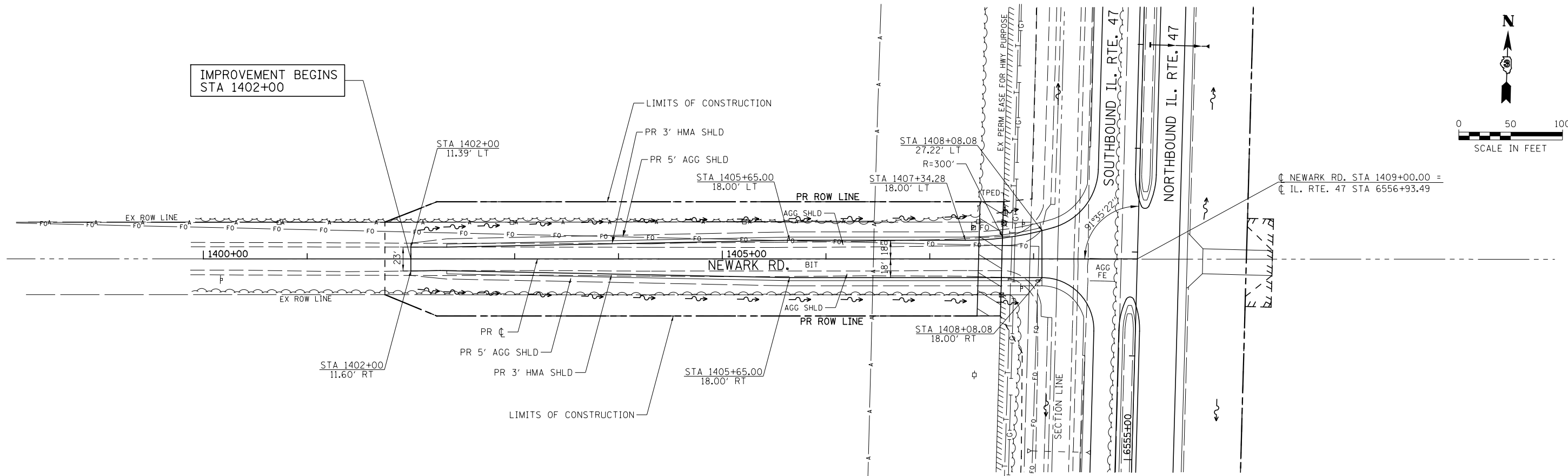
PROFILE	SURVEYED	DATE
	PLOTTED	BY
	GRADES CHECKED	
	STRUCTURE NOTATIONS CHECKED	
NOTE BOOK NO.	CADD FILE NAME	



FILE NAME = V:\3195\66884 (North Section)\CADD Sheets\0366884-sht-plnprf-34.dgn	USER NAME = bdcraene	DESIGNED - HLC	REVISED -	STATE OF ILLINOIS DEPARTMENT OF TRANSPORTATION	CHICAGO RD. PLAN & PROFILE	F.A.P. RTE. 326	SECTION (109, 110R-1)	COUNTY KENDALL	TOTAL SHEETS 619	SHEET NO. 130
SHT_PLNPRF	PLOT SCALE = 100.0000' / in.	CHECKED - CAS	REVISED -			CONTRACT NO. 66884				
	PLOT DATE = 7/14/2014	DATE - 7/01/2014	REVISED -			SCALE: H=50 V=5 SHEET 34 OF 39 SHEETS STA. 1112+00 TO STA. 1119+00				
						ILLINOIS FED. AID PROJECT				

PLAN	SURVEYED	DATE
	PLOTTED	BY
	ALIGNED	CHECKED
	FILE NAME	NO.

PROFILE	SURVEYED	DATE
	PLOTTED	BY
	GRADES CHECKED	CHECKED
	STRUCTURE	NOTATIONS OK'D

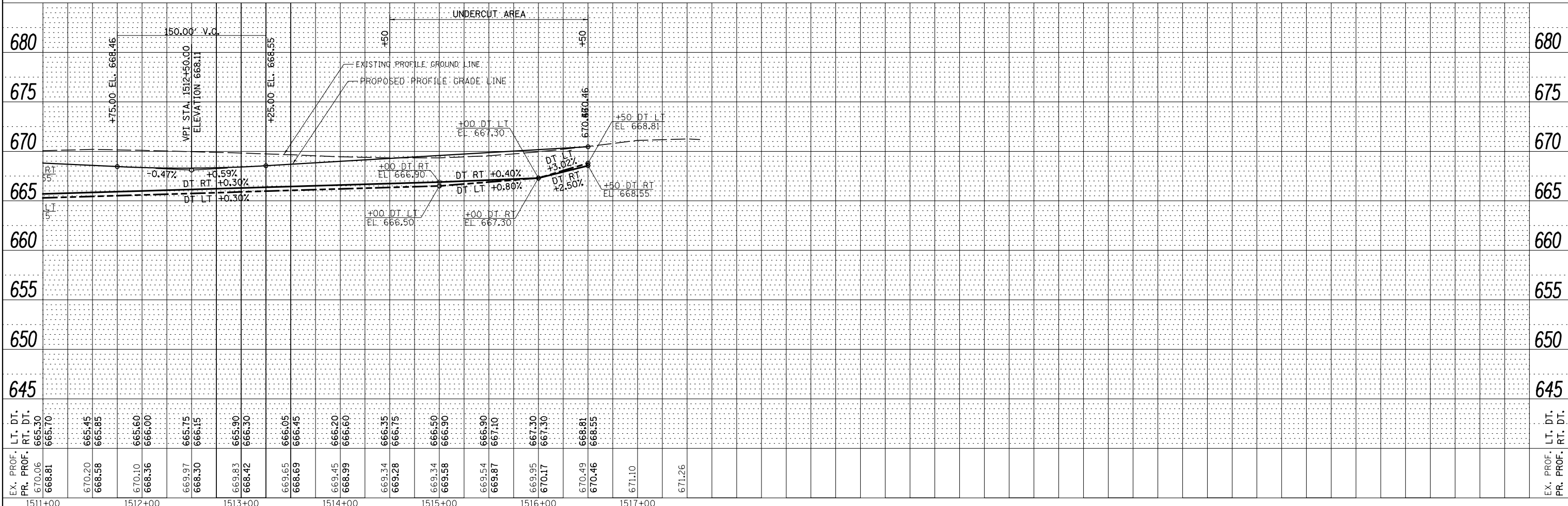
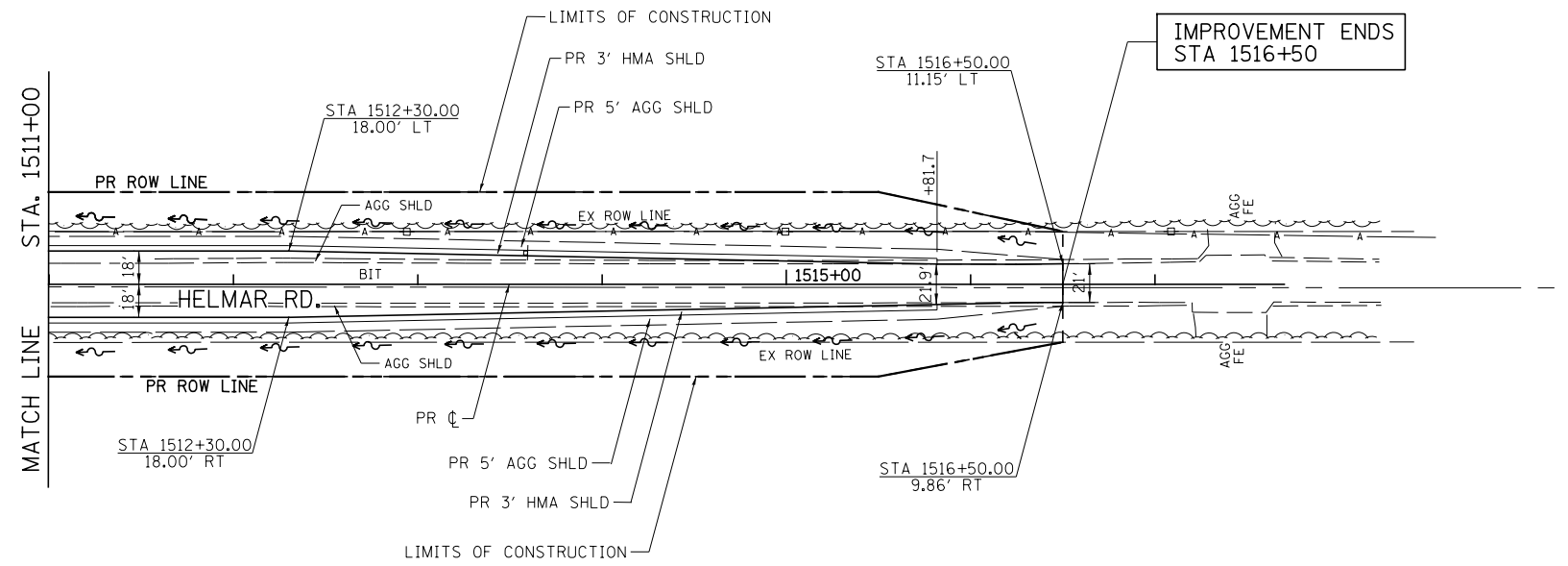


FILE NAME =	USER NAME = bdcraene	DESIGNED - HLC	REVISED -	STATE OF ILLINOIS DEPARTMENT OF TRANSPORTATION	NEWARK RD. PLAN & PROFILE	F.A.P. RTE.	SECTION	COUNTY	TOTAL SHEETS	SHEET NO.
V:\3195\66884 (North Section)\CADD Sheets\0366884-sht-plnprf-37.dgn	PLOT SCALE = 100.0000' / 1"	DRAWN - HLC	REVISED -			326	(109, 110)R-1	KENDALL	619	133
SHT_PLNPRF	PLOT DATE = 7/14/2014	CHECKED - CAS	REVISED -			CONTRACT NO. 66884				
		DATE - 7/01/2014	REVISED -			ILLINOIS FED. AID PROJECT				

SCALE: H=50 V=5 SHEET 37 OF 39 SHEETS STA. 1400+00 TO STA. 1409+00

PLAN	SURVEYED	BY	DATE
	PLOTTED		
	ALIGNED		
	CHECKED		
	FILE NAME		
	NO.		

PROFILE	SURVEYED	BY	DATE
	PLOTTED		
	GRADES CHECKED		
	STRUCTURE		
	NOTATIONS CHECKED		
	NO.		



FILE NAME =	USER NAME = bdcraene	DESIGNED - HLC	REVISED -
V:\3195\66884 (North Section)\CADD Sheets\0366884-sht-plnprf-39.dgn		DRAWN - HLC	REVISED -
SHT_PLNPRF	PLOT SCALE = 100.0000' / 1in.	CHECKED - CAS	REVISED -
	PLOT DATE = 7/14/2014	DATE - 7/01/2014	REVISED -

**STATE OF ILLINOIS
DEPARTMENT OF TRANSPORTATION**

**HELMAR RD.
PLAN & PROFILE**

SCALE: H=50 V=5 SHEET 39 OF 39 SHEETS STA. 1511+00 TO STA. 1517+00

F.A.P. RTE.	SECTION	COUNTY	TOTAL SHEETS	SHEET NO.
326	(109, 110R-1)	KENDALL	619	135
CONTRACT NO. 66884				
ILLINOIS FED. AID PROJECT				

STAGE 1 CONSTRUCTION

INSTALL WIDTH RESTRICTION SIGNING. SEE WIDTH RESTRICTION SIGNING DETAIL FOR LOCATIONS.

INSTALL TRAFFIC CONTROL SIGNING.

INSTALL TEMPORARY DRAINAGE ITEMS.

CONSTRUCT PERMANENT SOUTHBOUND LANES AND ASSOCIATED DRAINAGE ITEMS FROM:
 STA 6277+00 TO STA 6281+00
 STA 6311+50 TO STA 6313+00
 STA 6598+20 TO STA 6622+21

CONSTRUCT PERMANENT NORTHBOUND LANES AND ASSOCIATED DRAINAGE ITEMS FROM:
 STA 6318+50 TO STA 6324+00
 STA 6350+50 TO STA 6449+54
 STA 6451+77 TO STA 6591+00

CONSTRUCT PERMANENT NORTHBOUND AND SOUTHBOUND LANES AND ASSOCIATED DRAINAGE ITEMS FROM:
 STA 6281+00 TO STA 6311+50
 STA 6324+00 TO STA 6350+50

CONSTRUCT TEMPORARY PAVEMENT FROM:
 STA 6312+74 TO STA 6318+50
 STA 6346+18 TO STA 6348+00
 STA 6589+88 TO STA 6598+20
 STA 6622+21 TO STA 6635+64

CONSTRUCTION OF THE MEDIAN IS TO BE GAPPED FOR ACCESS AT:

- STA 6284+00 TO STA 6284+50
- STA 6325+75 TO STA 6326+25
- STA 6342+75 TO STA 6343+25
- STA 6353+75 TO STA 6354+25
- STA 6371+50 TO STA 6372+00
- STA 6382+25 TO STA 6382+75
- STA 6387+00 TO STA 6387+50
- STA 6418+25 TO STA 6418+75
- STA 6432+10 TO STA 6432+60
- STA 6443+00 TO STA 6443+50
- STA 6477+10 TO STA 6477+60
- STA 6485+75 TO STA 6486+25
- STA 6494+40 TO STA 6494+90
- STA 6501+75 TO STA 6502+25
- STA 6505+75 TO STA 6506+25
- STA 6507+25 TO STA 6507+75
- STA 6523+75 TO STA 6524+25
- STA 6535+40 TO STA 6535+90
- STA 6547+45 TO STA 6547+95
- STA 6569+85 TO STA 6570+35
- STA 6571+25 TO STA 6571+90
- STA 6577+00 TO STA 6577+50
- STA 6584+75 TO STA 6585+25

JOLIET ROAD, TOWNHALL ROAD, AND US ROUTE 52 ARE TO BE CONSTRUCTED IN SUBSTAGES.

CONSTRUCT TEMPORARY PAVEMENT & PROPOSED WIDENING AT JOLIET ROAD.

CONSTRUCT TEMPORARY ACCESS ROAD AT TOWNHALL ROAD.

LOCAL ROAD CLOSURES INVOLVING:
 WHITEWILLOW ROAD (WEST LEG)
 CHICAGO ROAD (EAST LEG)
 PLATTVILLE ROAD
 HELMAR ROAD (EAST LEG)

SHALL BE SCHEDULED TO ENSURE CONSECUTIVE ROADS ARE NOT UNDER CLOSURE AT THE SAME TIME. EACH SIDE ROAD CLOSURE IS LIMITED TO 30 CALENDAR DAYS.

STAGE 1A CONSTRUCTION

CONSTRUCT PERMANENT NORTHBOUND LANES AND ASSOCIATED DRAINAGE ITEMS AS SHOWN ON THE PLANS FROM:
 STA 6449+54.1 TO STA 6450+97.7

CONSTRUCT PERMANENT US ROUTE 52 EASTBOUND LANE AND ASSOCIATED DRAINAGE ITEMS AS SHOWN ON THE PLANS FROM:
 STA 1000+00 TO STA 1007+95.8
 STA 1010+00 TO STA 1018+00

STAGE 1B CONSTRUCTION

CONSTRUCT TEMPORARY PAVEMENT WIDENING ON US ROUTE 52 FROM:
 STA 996+37 TO STA 1008+07.8
 STA 1015+00 TO STA 1020+44

POST STAGE 1 IL. 47 CONSTRUCTION

MILL EXISTING SOUTHBOUND LANE FROM STA 6632+00 TO STA 6635+81.
 MILLING SURFACE MATCHES STAGE 1 SURFACE AT LEFT EDGE OF PAVEMENT TO 0" THICKNESS AT CENTERLINE.

TRAFFIC CONTROL AND PROTECTION

TRAFFIC CONTROL AND PROTECTION SHALL BE PERFORMED IN ACCORDANCE WITH THE TRAFFIC CONTROL PLAN, SECTION 701 OF THE STANDARD SPECIFICATIONS AND THE SPECIAL PROVISIONS.

TWO-WAY TRAFFIC SHALL BE ACCOMMODATED AT ALL TIMES EXCEPT DURING ISOLATED FLAGGER CONTROLLED LANE CLOSURES.

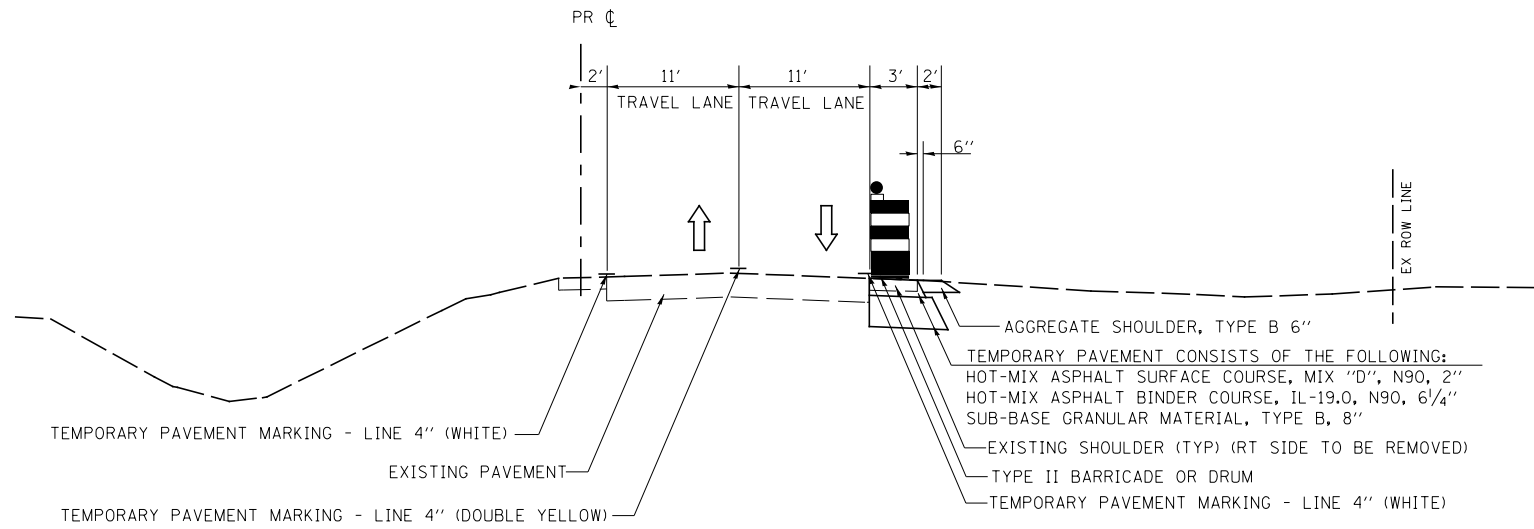
EXISTING TRAFFIC CONTROL SIGNS AND DEVICES IN CONFLICT WITH STAGE 1 CONSTRUCTION ARE TO BE REMOVED BY THE CONTRACTOR AFTER THE PROPOSED TRAFFIC CONTROL AND PROTECTION REQUIREMENTS ARE MET OR AS AUTHORIZED BY THE ENGINEER. SIGNS OR DEVICES LEFT IN PLACE AT THIS TIME ARE TO BE PROTECTED FROM DAMAGE.

THE CONTRACTOR SHALL SCHEDULE OPERATIONS TO ENSURE THAT NO DROP-OFF OF GREATER THAN 12", WITHIN 3' OF THE TRAVEL LANE, IS PRESENT FOR 48 HOURS OR MORE.

NO DROP-OFF GREATER THAN 24" WITHIN 12' OF THE TRAVEL LANE WILL BE ALLOWED UNLESS A FLAGGER CONTROLLED LANE CLOSURE IS PROVIDED. SEGMENTS WHERE THESE CONDITIONS OCCUR DURING NON-WORKING HOURS MUST BE PROTECTED WITH TEMPORARY CONCRETE BARRIER, UNLESS AUTHORIZED BY THE ENGINEER, THE CONTRACTOR WILL ONLY BE PAID FOR TEMPORARY CONCRETE BARRIER ALONG SEGMENTS SHOWN IN THE PLANS.

VERTICAL PANELS, TYPE II BARRICADES OR DRUMS WITH WARNING LIGHTS ARE REQUIRED TO DELINEATE THE WORK AREA. THE MAXIMUM SPACING SHALL BE 100 FEET ALONG THE TANGENTS, 50 FEET ALONG THE TAPERS AND 25 FEET ALONG RADII TO SIDE ROADS AND ENTRANCES.

THE FOLLOWING TRAFFIC CONTROL STANDARDS ARE THE MINIMUM REQUIREMENTS FOR TRAFFIC CONTROL AND PROTECTION DURING THIS STAGE: 701001, 701006, 701011, 701201, 701301, 701326, 701901 & 704001.



PRE-STAGE 1 TYPICAL SECTION

IL. RTE. 47

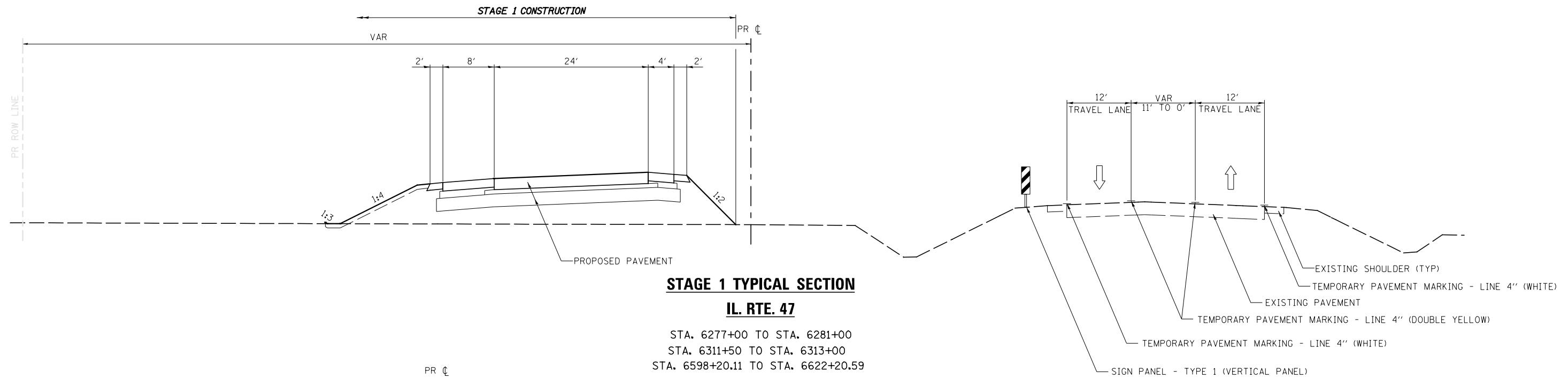
STA. 6627+23 TO STA. 6635+81.87

GENERAL NOTE APPLICABLE FOR "ALL" STAGES

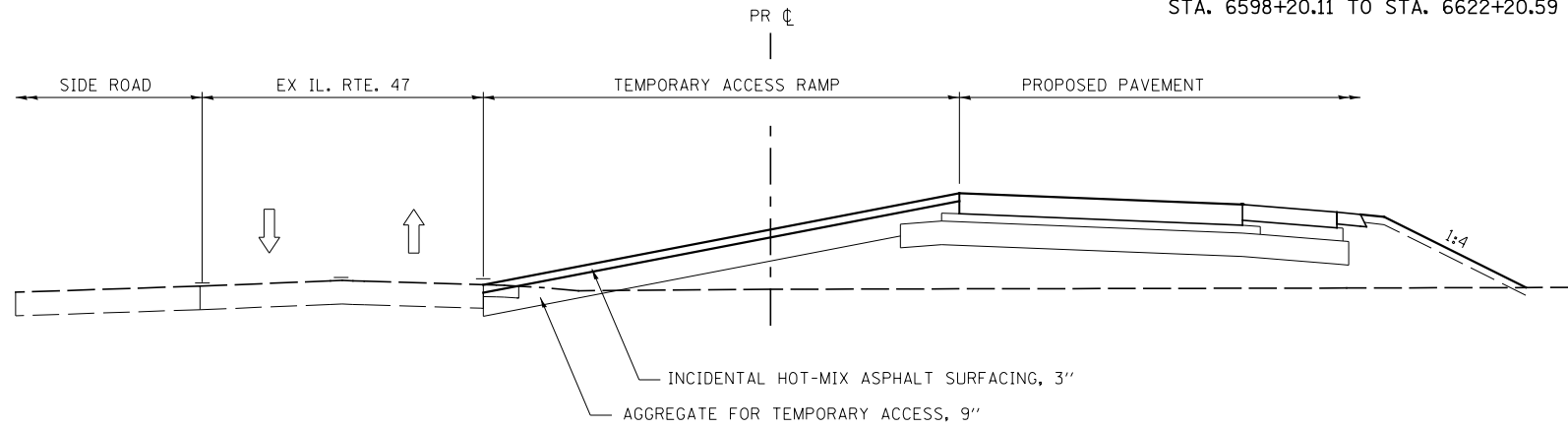
WHEN A "ROAD CONSTRUCTION AHEAD" OR "END CONSTRUCTION" SIGN HAS BEEN ERRECTED IN THE APPLICABLE STAGE, THE SIGN WILL REMAIN IN PLACE UNTIL ALL CONSTRUCTION HAS BEEN COMPLETED.

WORKZONE SPEED LIMIT IS TO BE POSTED AS 45 MPH.

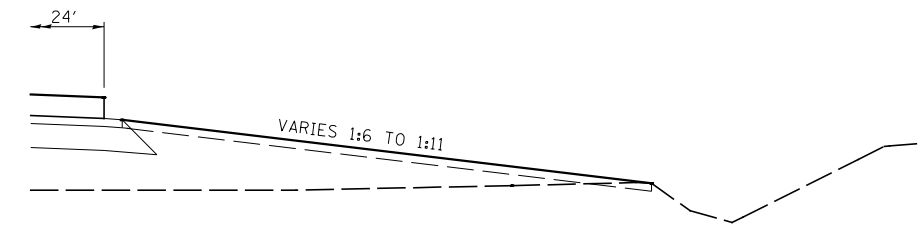
FILE NAME =	USER NAME = bdecreene	DESIGNED - HLC	REVISED -	STATE OF ILLINOIS DEPARTMENT OF TRANSPORTATION	IL. RTE. 47 STAGE 1 CONSTRUCTION NOTES & TYPICAL SECTIONS	F.A.P. RTE.	SECTION	COUNTY	TOTAL SHEETS	SHEET NO.	
V:\3195\66884 (North Section)\CADD Sheets\0366884-sh1-MOT-Stage1-0A.dgn		DRAWN - HLC	REVISED -			326	(109, 110)R-1	KENDALL	619	136	
MODELNAME	PLOT SCALE = 16.0000' / in.	CHECKED - CAS	REVISED -			CONTRACT NO. 66884					
	PLOT DATE = 7/14/2014	DATE - 7/01/2014	REVISED -			SCALE: N/A	SHEET 1 OF 9 SHEETS	STA. N/A TO STA. N/A	ILLINOIS FED. AID PROJECT		



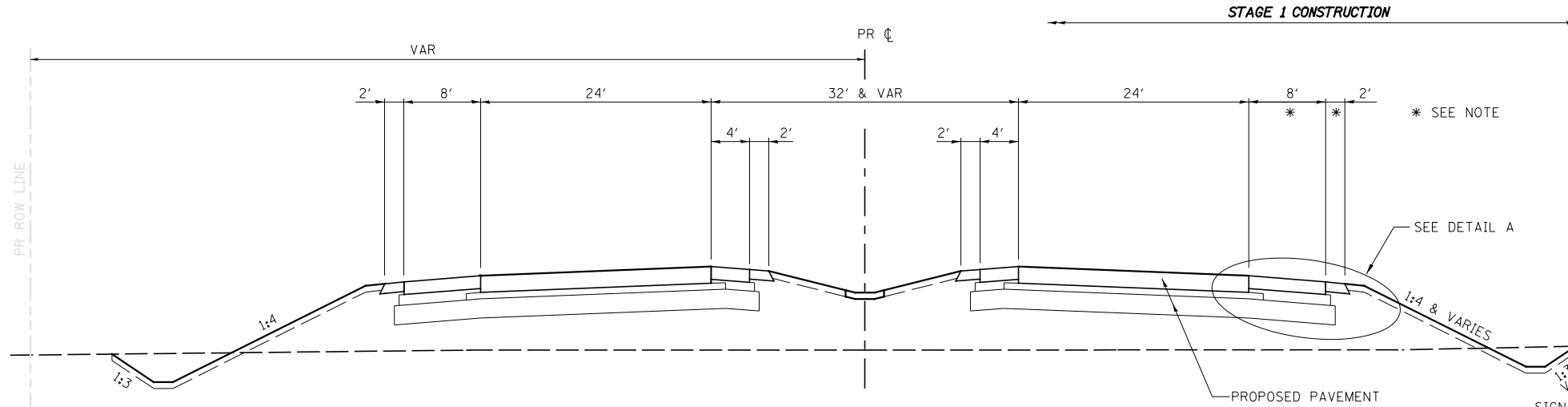
STAGE 1 TYPICAL SECTION
IL. RTE. 47
 STA. 6277+00 TO STA. 6281+00
 STA. 6311+50 TO STA. 6313+00
 STA. 6598+20.11 TO STA. 6622+20.59



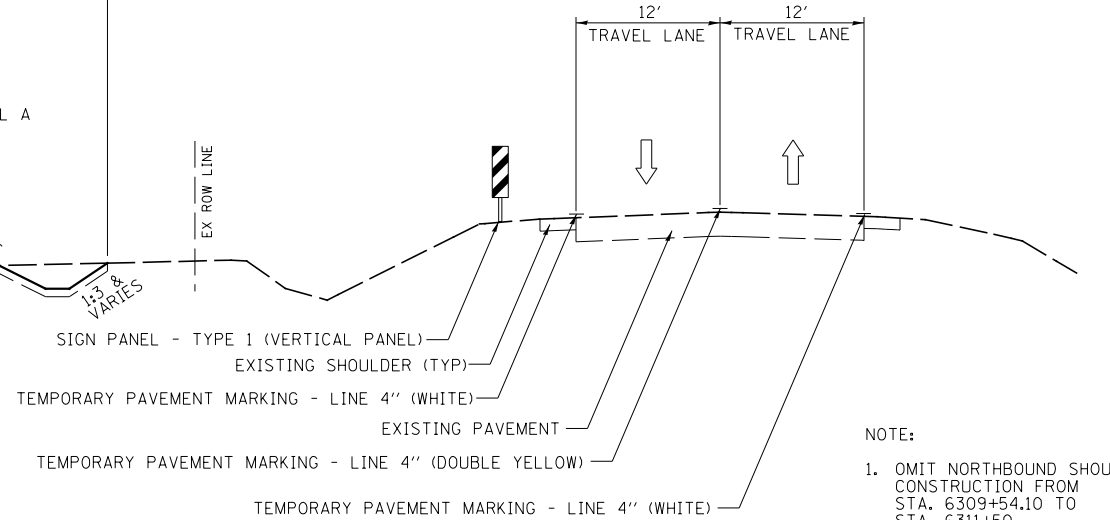
TEMPORARY ACCESS RAMP
 (SEE SCHEDULE FOR LOCATIONS)



DETAIL A
 STA. 6309+54.1 TO STA. 6311+50



STAGE 1 TYPICAL SECTION
IL. RTE. 47
 STA. 6281+00 TO STA. 6311+50



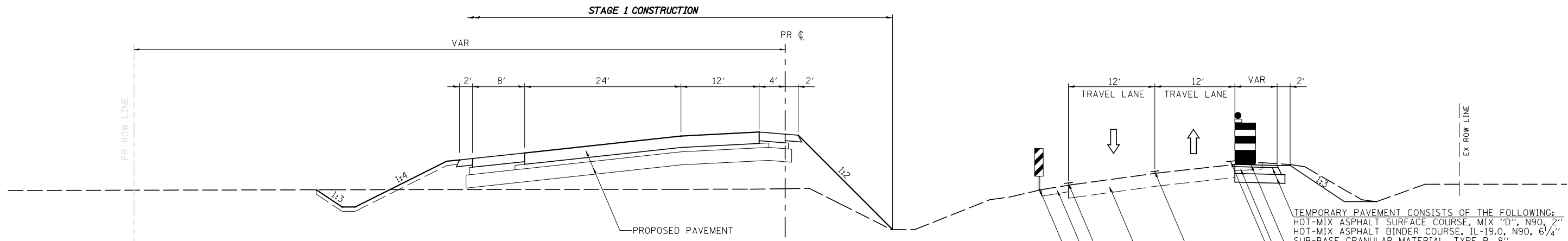
NOTE:
 1. OMIT NORTHBOUND SHOULDER CONSTRUCTION FROM STA. 6309+54.10 TO STA. 6311+50

FILE NAME =	USER NAME = bdecreene	DESIGNED - HLC	REVISED -
V:\3195\66884 (North Section)\CADD Sheets\ND366884-sh1-MOT-Stage1-08.dgn		DRAWN - HLC	REVISED -
	PLOT SCALE = 16.0000' / in.	CHECKED - CAS	REVISED -
MODELNAME	PLOT DATE = 7/14/2014	DATE - 7/01/2014	REVISED -

STATE OF ILLINOIS
DEPARTMENT OF TRANSPORTATION

IL. RTE. 47	
STAGE 1 CONSTRUCTION NOTES & TYPICAL SECTIONS	
SCALE: N/A	SHEET 2 OF 5 SHEETS
STA. N/A	TO STA. N/A

F.A.P. RTE.	SECTION	COUNTY	TOTAL SHEETS	SHEET NO.
326	(109,110) R-1	KENDALL	619	137
CONTRACT NO. 66884				
ILLINOIS FED. AID PROJECT				



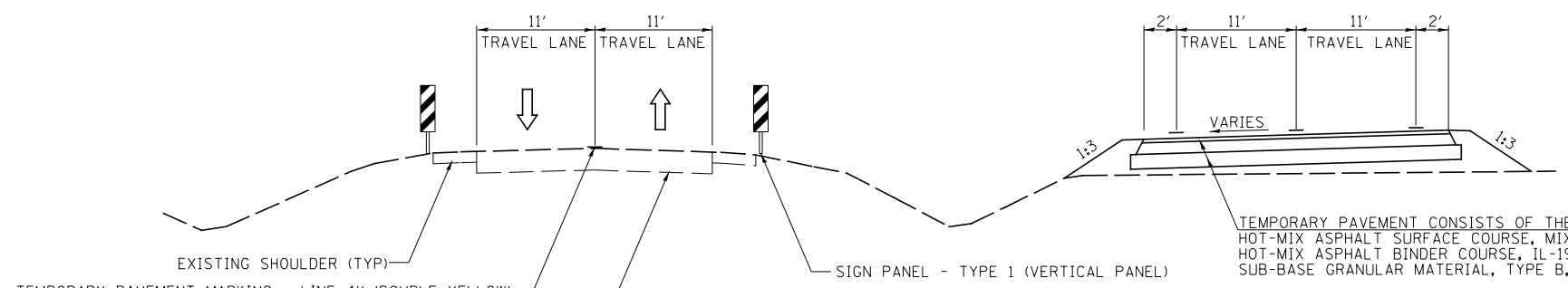
NOTE:
END SOUTHBOUND CONSTRUCTION
AT STA 6313+00

STAGE 1 TYPICAL SECTION
IL. RTE. 47

STA. 6312+74 TO STA. 6313+00

TEMPORARY PAVEMENT CONSISTS OF THE FOLLOWING:
HOT-MIX ASPHALT SURFACE COURSE, MIX "D", N90, 2"
HOT-MIX ASPHALT BINDER COURSE, IL-19.0, N90, 6 1/4"
SUB-BASE GRANULAR MATERIAL, TYPE B, 8"

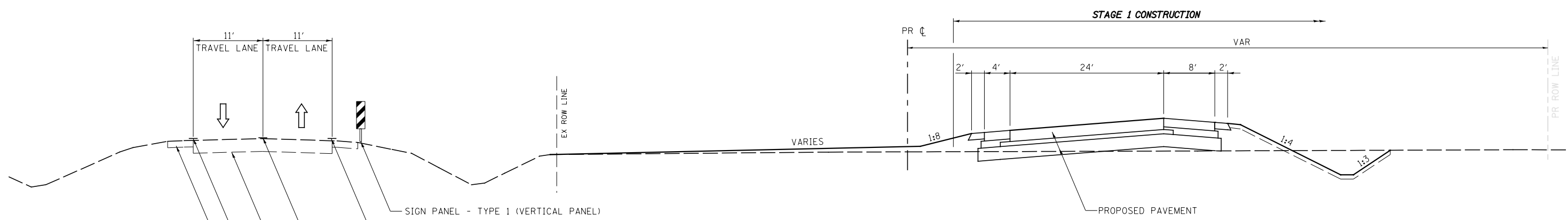
- TYPE II BARRICADE OR DRUM
- EXISTING SHOULDER (TO BE REMOVED)
- TEMPORARY PAVEMENT MARKING - LINE 4" (WHITE)
- TEMPORARY PAVEMENT MARKING - LINE 4" (DOUBLE YELLOW)
- EXISTING PAVEMENT
- TEMPORARY PAVEMENT MARKING - LINE 4" (WHITE)
- EXISTING SHOULDER
- SIGN PANEL - TYPE 1 (VERTICAL PANEL)



TEMPORARY PAVEMENT CONSISTS OF THE FOLLOWING:
HOT-MIX ASPHALT SURFACE COURSE, MIX "D", N90, 2"
HOT-MIX ASPHALT BINDER COURSE, IL-19.0, N90, 6 1/4"
SUB-BASE GRANULAR MATERIAL, TYPE B, 8"

STAGE 1 TYPICAL SECTION
TEMPORARY PAVEMENT

STA. 6313+00 TO STA. 6318+50



- SIGN PANEL - TYPE 1 (VERTICAL PANEL)
- TEMPORARY PAVEMENT MARKING - LINE 4" (WHITE)
- TEMPORARY PAVEMENT MARKING - LINE 4" (DOUBLE YELLOW)
- EXISTING PAVEMENT
- TEMPORARY PAVEMENT MARKING - LINE 4" (WHITE)
- EXISTING SHOULDER (TYP)

STAGE 1 TYPICAL SECTION
IL. RTE. 47

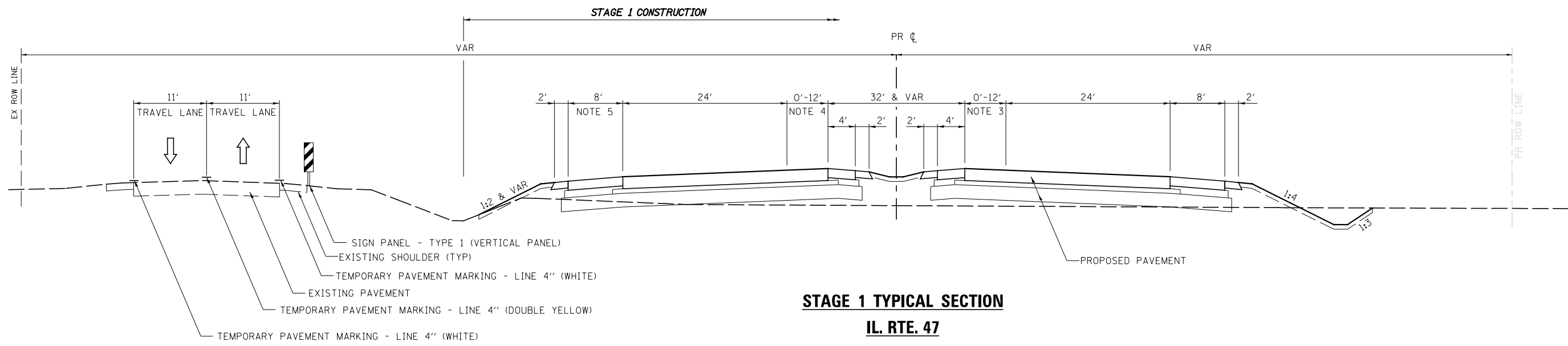
STA. 6318+50 TO STA. 6324+00

FILE NAME =	USER NAME = bdecreane	DESIGNED - HLC	REVISED -
V:\3195\66884 (North Section)\CADD Sheets\ND366884-sh1-MOT-Stage1-0C.dgn		DRAWN - HLC	REVISED -
	PLOT SCALE = 16.0000' / in.	CHECKED - CAS	REVISED -
MODELNAME	PLOT DATE = 7/14/2014	DATE - 7/01/2014	REVISED -

STATE OF ILLINOIS
DEPARTMENT OF TRANSPORTATION

IL. RTE. 47
STAGE 1 CONSTRUCTION NOTES & TYPICAL SECTIONS
SCALE: N/A SHEET 3 OF 9 SHEETS STA. N/A TO STA. N/A

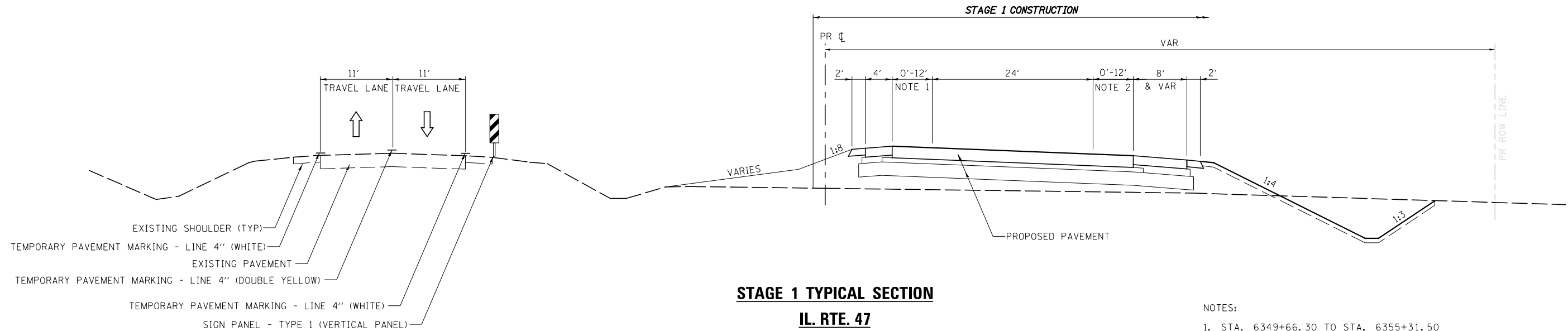
F.A.P. RTE.	SECTION	COUNTY	TOTAL SHEETS	SHEET NO.
326	(109,110) R-1	KENDALL	619	138
CONTRACT NO. 66884				
ILLINOIS FED. AID PROJECT				



STAGE 1 TYPICAL SECTION

IL. RTE. 47

STA. 6324+00 TO STA. 6350+50



STAGE 1 TYPICAL SECTION

IL. RTE. 47

STA. 6350+50 TO STA. 6355+31.50
 STA. 6356+93 TO STA. 6384+00.50
 STA. 6385+68.80 TO STA. 6392+00
 STA. 6411+00 TO STA. 6423+89.70
 STA. 6425+42.10 TO STA. 6437+67
 STA. 6439+33 TO STA. 6444+35
 STA. 6455+53 TO STA. 6466+94.20
 STA. 6469+00.40 TO STA. 6503+21.70
 STA. 6504+72 TO STA. 6529+86.90
 STA. 6534+66 TO STA. 6556+24
 STA. 6557+74.50 TO STA. 6567+59
 STA. 6569+24.70 TO STA. 6582+60.50
 STA. 6584+25.20 TO STA. 6591+00

NOTES:

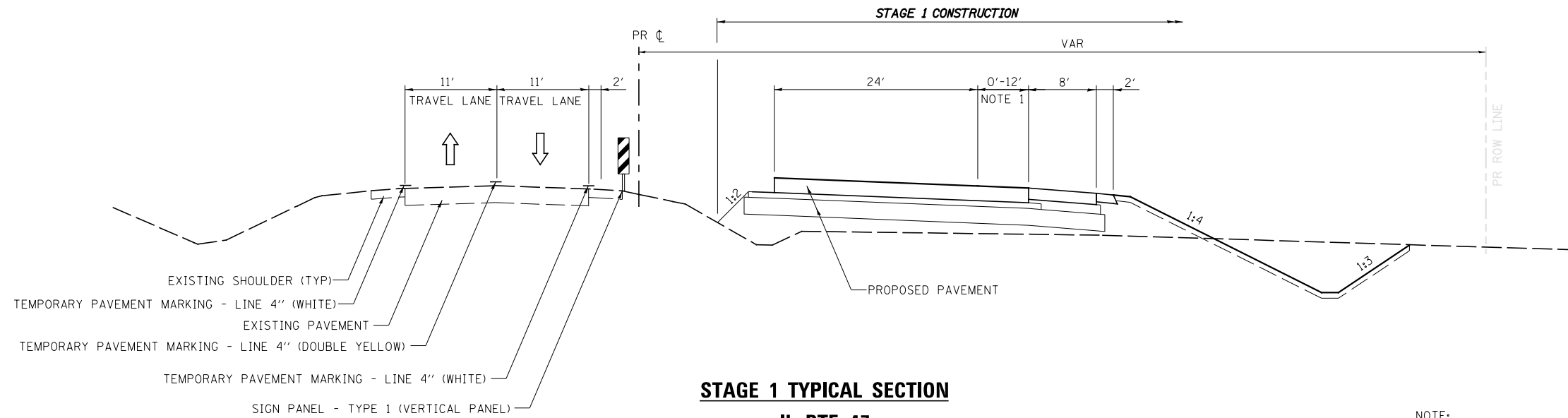
1. STA. 6349+66.30 TO STA. 6355+31.50
 STA. 6378+35.50 TO STA. 6384+00.50
 STA. 6418+24.70 TO STA. 6423+89.70
 STA. 6482+70 TO STA. 6437+67
 STA. 6461+64.80 TO STA. 6466+94.20
 STA. 6497+28.60 TO STA. 6503+21.70
 STA. 6524+22.40 TO STA. 6529+86.90
 STA. 6550+61 TO STA. 6556+24
 STA. 6561+94 TO STA. 6567+59
 STA. 6577+11.50 TO STA. 6582+60.50
2. STA. 6524+57.40 TO STA. 6529+63.80
3. STA. 6339+28.20 TO STA. 6344+93.20
4. STA. 6346+42.70 TO STA. 6350+50
5. OMIT SHOULDER FROM STA. 6344+95.60 TO STA. 6346+44.40

FILE NAME =	USER NAME = bdecreene	DESIGNED - HLC	REVISED -
V:\3195\66884 (North Section)\CADD Sheets\ND366884-sh1-MOT-Stage1-00.dgn		DRAWN - HLC	REVISED -
	PLOT SCALE = 16.0000' / in.	CHECKED - CAS	REVISED -
MODELNAME	PLOT DATE = 7/14/2014	DATE - 7/01/2014	REVISED -

STATE OF ILLINOIS
 DEPARTMENT OF TRANSPORTATION

IL. RTE. 47
 STAGE 1 CONSTRUCTION NOTES & TYPICAL SECTIONS
 SCALE: N/A SHEET 4 OF 9 SHEETS STA. N/A TO STA. N/A

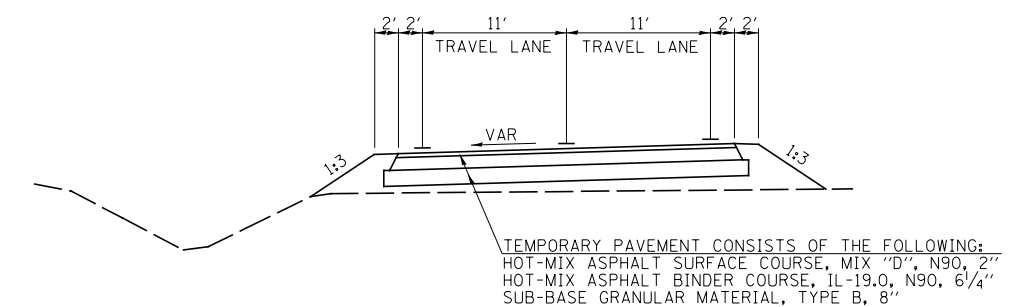
F.A.P. RTE.	SECTION	COUNTY	TOTAL SHEETS	SHEET NO.
326	(109,110) R-1	KENDALL	619	139
CONTRACT NO. 66884				
ILLINOIS FED. AID PROJECT				



**STAGE 1 TYPICAL SECTION
IL. RTE. 47**

- STA. 6355+31.50 TO STA. 6356+93
- STA. 6384+00.50 TO STA. 6385+68.80
- STA. 6392+00 TO STA. 6411+00
- STA. 6423+89.60 TO STA. 6425+42.10
- STA. 6437+67 TO STA. 6439+33
- STA. 6444+35 TO STA. 6449+54.10
- STA. 6451+77 TO STA. 6455+53
- STA. 6466+94.20 TO STA. 6469+00.40
- STA. 6503+21.70 TO STA. 6504+72
- STA. 6529+86.90 TO STA. 6534+66
- STA. 6556+24 TO STA. 6557+74.50
- STA. 6567+59 TO STA. 6569+24.70
- STA. 6582+60.50 TO STA. 6584+25.20

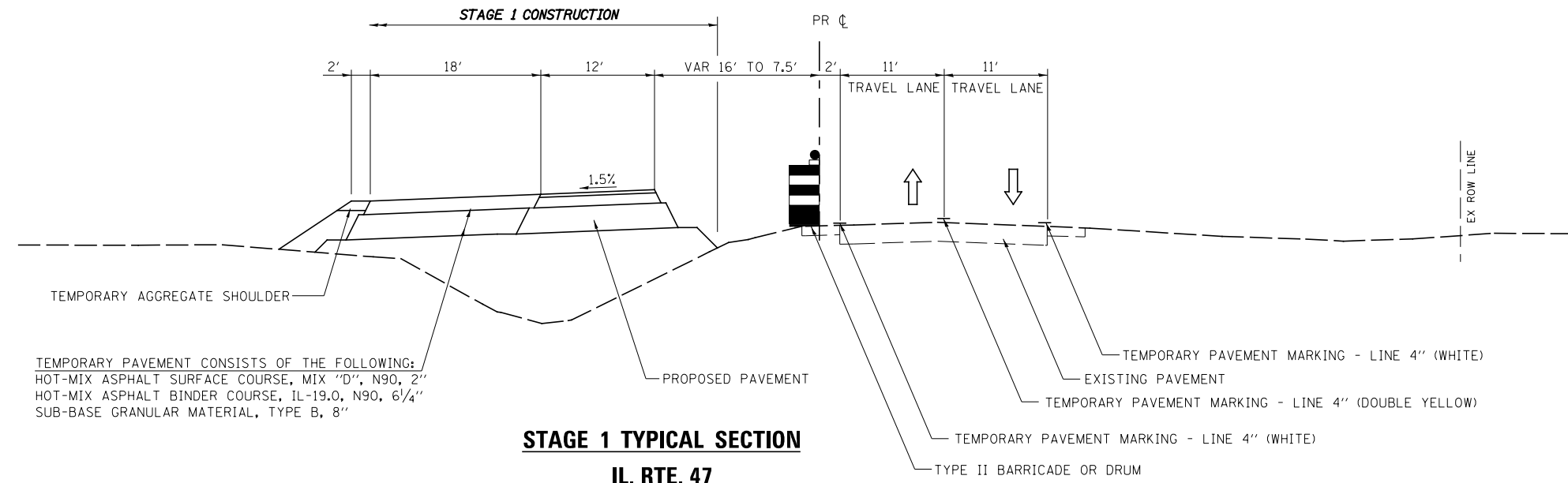
NOTE:
1. STA. 6444+70 TO STA. 6449+54.10



**STAGE 1 TYPICAL SECTION
TEMPORARY PAVEMENT**

STA. 6589+88 TO STA. 6598+20

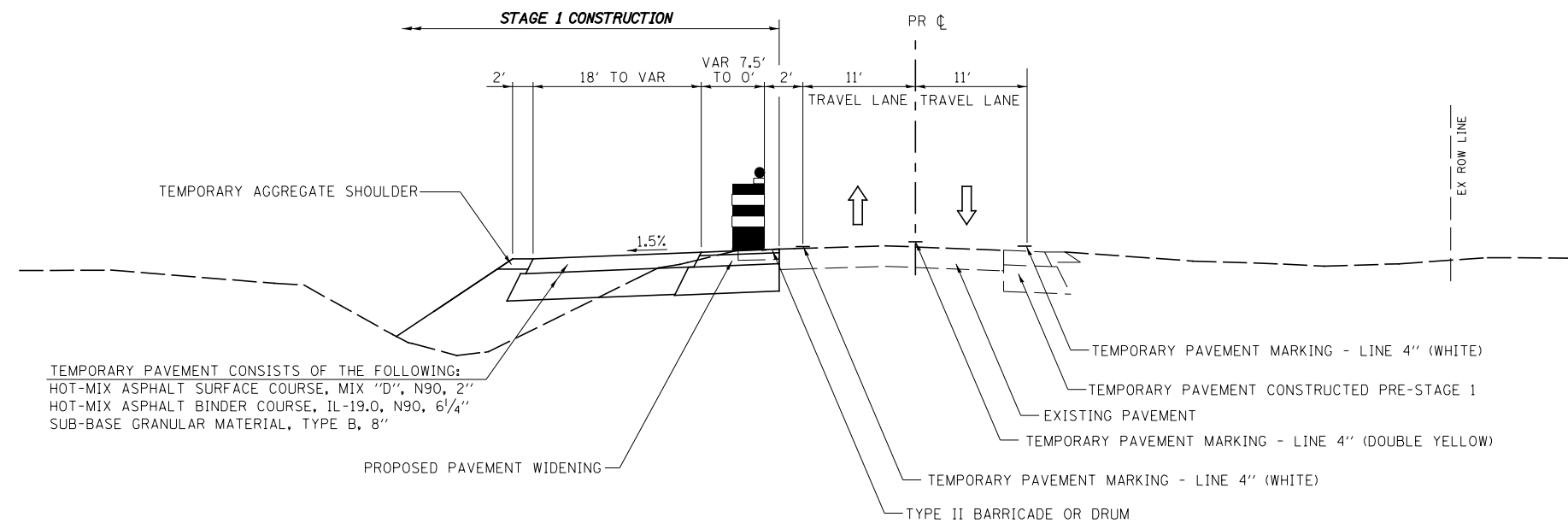
FILE NAME =	USER NAME = bdecreene	DESIGNED - HLC	REVISED -	STATE OF ILLINOIS DEPARTMENT OF TRANSPORTATION	IL. RTE. 47 STAGE 1 CONSTRUCTION NOTES & TYPICAL SECTIONS	F.A.P. RTE.	SECTION	COUNTY	TOTAL SHEETS	SHEET NO.	
V:\3195\66884 (North Section)\CADD Sheets\ND366884-sh1-MOT-Stage1-0E.dgn	DRAWN - HLC	REVISED -	326			(109,110) R-1	KENDALL	619	140		
MODELNAME	PLOT SCALE = 16.0000' / in.	CHECKED - CAS	REVISED -			CONTRACT NO. 66884					
	PLOT DATE = 7/14/2014	DATE - 7/01/2014	REVISED -			SCALE: N/A	SHEET 5 OF 9 SHEETS	STA. N/A TO STA. N/A	ILLINOIS FED. AID PROJECT		



TEMPORARY PAVEMENT CONSISTS OF THE FOLLOWING:
HOT-MIX ASPHALT SURFACE COURSE, MIX "D", N90, 2"
HOT-MIX ASPHALT BINDER COURSE, IL-19.0, N90, 6 1/4"
SUB-BASE GRANULAR MATERIAL, TYPE B, 8"

STAGE 1 TYPICAL SECTION
IL. RTE. 47

STA. 6622+20.59 TO STA. 6627+23



TEMPORARY PAVEMENT CONSISTS OF THE FOLLOWING:
HOT-MIX ASPHALT SURFACE COURSE, MIX "D", N90, 2"
HOT-MIX ASPHALT BINDER COURSE, IL-19.0, N90, 6 1/4"
SUB-BASE GRANULAR MATERIAL, TYPE B, 8"

STAGE 1 TYPICAL SECTION
IL. RTE. 47

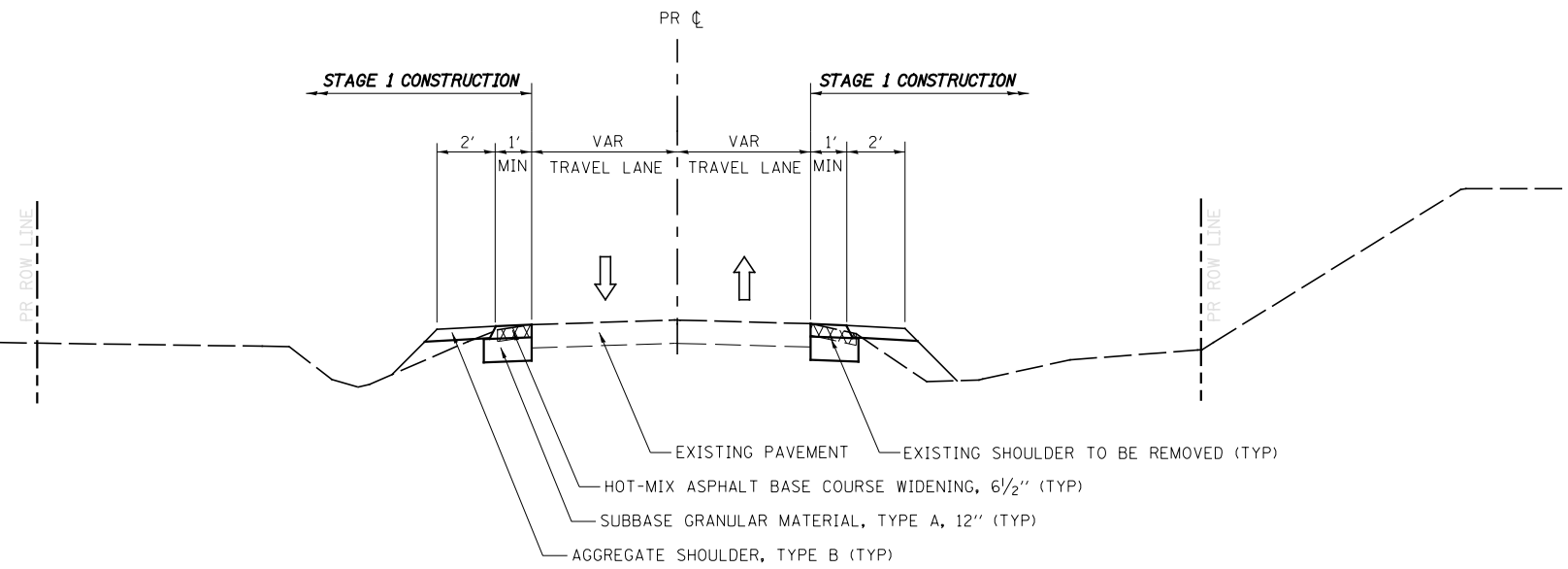
STA. 6627+23 TO STA. 6635+81.87

FILE NAME =	USER NAME = bdecreene	DESIGNED - HLC	REVISED -
V:\3195\66884 (North Section)\CADD Sheets\ND366884-sh1-MOT-Stage1-0F.dgn		DRAWN - HLC	REVISED -
MODELNAME	PLOT SCALE = 16.0000' / in.	CHECKED - CAS	REVISED -
	PLOT DATE = 7/14/2014	DATE - 7/01/2014	REVISED -

STATE OF ILLINOIS
DEPARTMENT OF TRANSPORTATION

IL. RTE. 47			
STAGE 1 CONSTRUCTION NOTES & TYPICAL SECTIONS			
SCALE: N/A	SHEET 6 OF 9 SHEETS	STA. N/A TO STA. N/A	

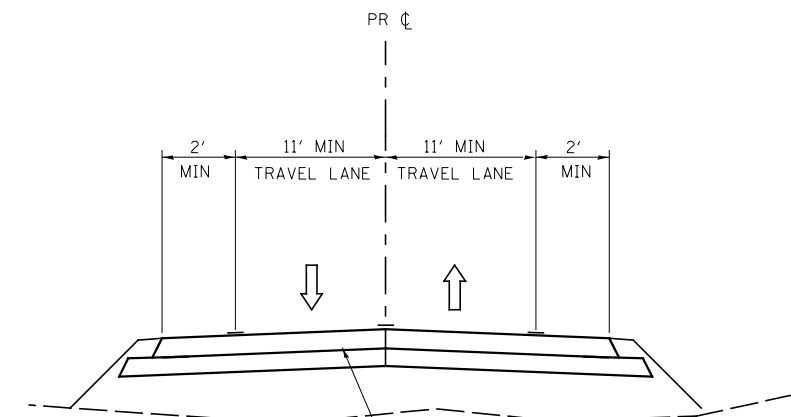
F.A.P. RTE.	SECTION	COUNTY	TOTAL SHEETS	SHEET NO.
326	(109,110) R-1	KENDALL	619	141
CONTRACT NO. 66884				
ILLINOIS FED. AID PROJECT				



STAGE 1 TYPICAL SECTION

JOLIET RD.

STA. 701+00 TO STA. 707+31.50

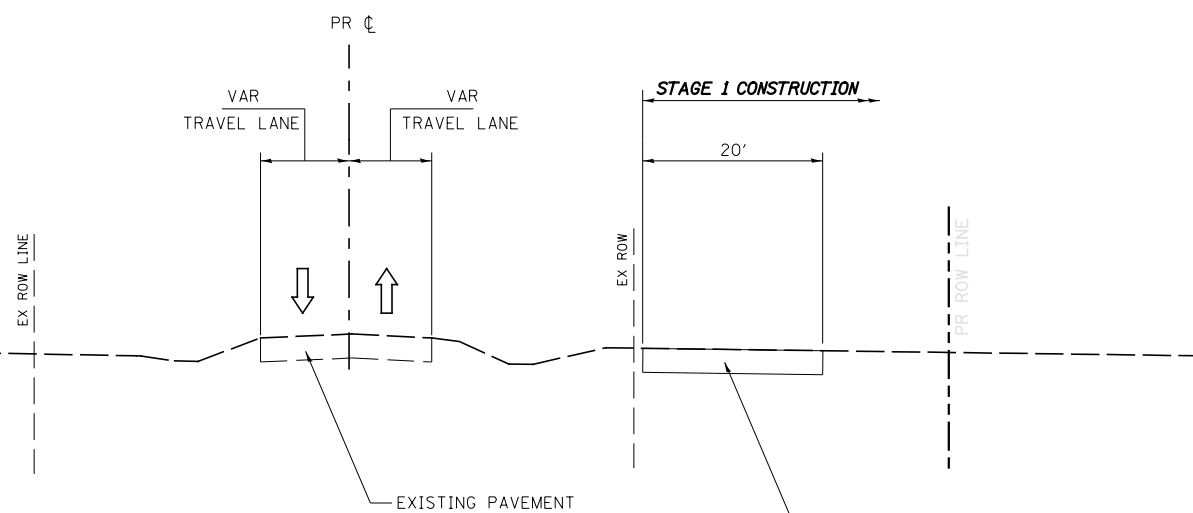


STAGE 1 TYPICAL SECTION

TEMPORARY PAVEMENT

STA. 705+47.9 TO STA. 708+15.5
STA. 708+66.4 TO STA. 709+55.3

TEMPORARY PAVEMENT CONSISTS OF THE FOLLOWING:
HOT-MIX ASPHALT SURFACE COURSE, MIX "D", N90, 2"
HOT-MIX ASPHALT BINDER COURSE, IL-19.0, N90, 6 1/4"
SUB-BASE GRANULAR MATERIAL, TYPE B, 8"



STAGE 1 TYPICAL SECTION

TOWNHALL RD.

STA. 903+59 TO STA. 907+09

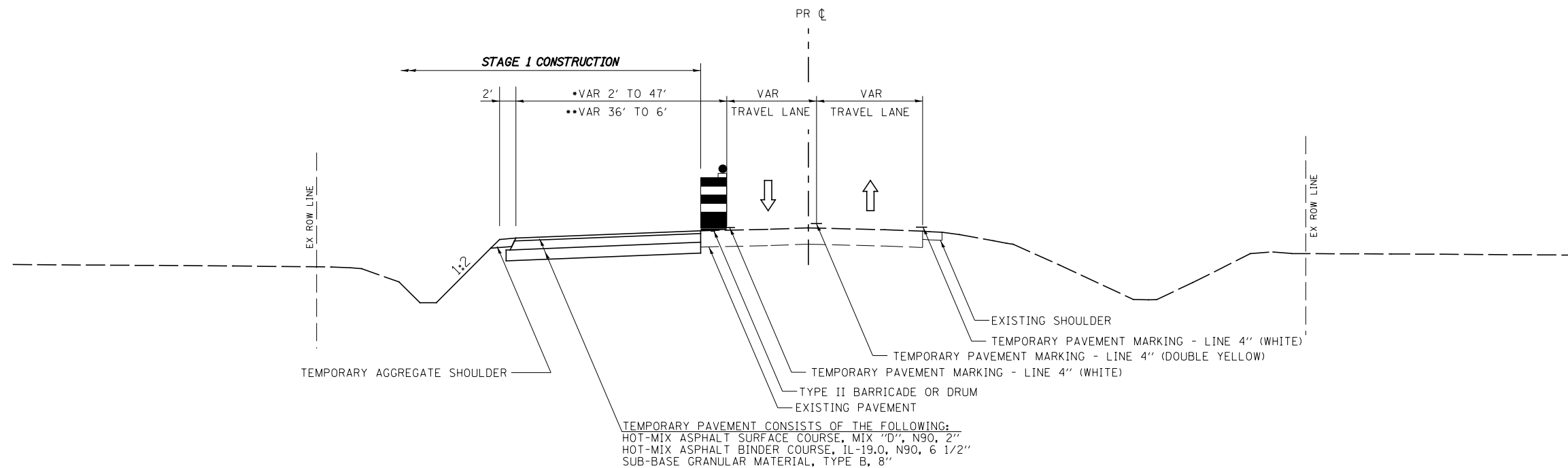
FILE NAME =	USER NAME = bdecreene	DESIGNED - HLC	REVISED -
V:\3195\66884 (North Section)\CADD Sheets\ND366884-sh1-MOT-Stage1-06.dgn		DRAWN - HLC	REVISED -
	PLOT SCALE = 16.0000' / in.	CHECKED - CAS	REVISED -
MODELNAME	PLOT DATE = 7/14/2014	DATE - 7/01/2014	REVISED -

**STATE OF ILLINOIS
DEPARTMENT OF TRANSPORTATION**

**JOLIET RD. & TOWNHALL RD.
STAGE 1 CONSTRUCTION NOTES & TYPICAL SECTIONS**

SCALE: NA SHEET 7 OF 9 SHEETS STA. N/A TO STA. N/A

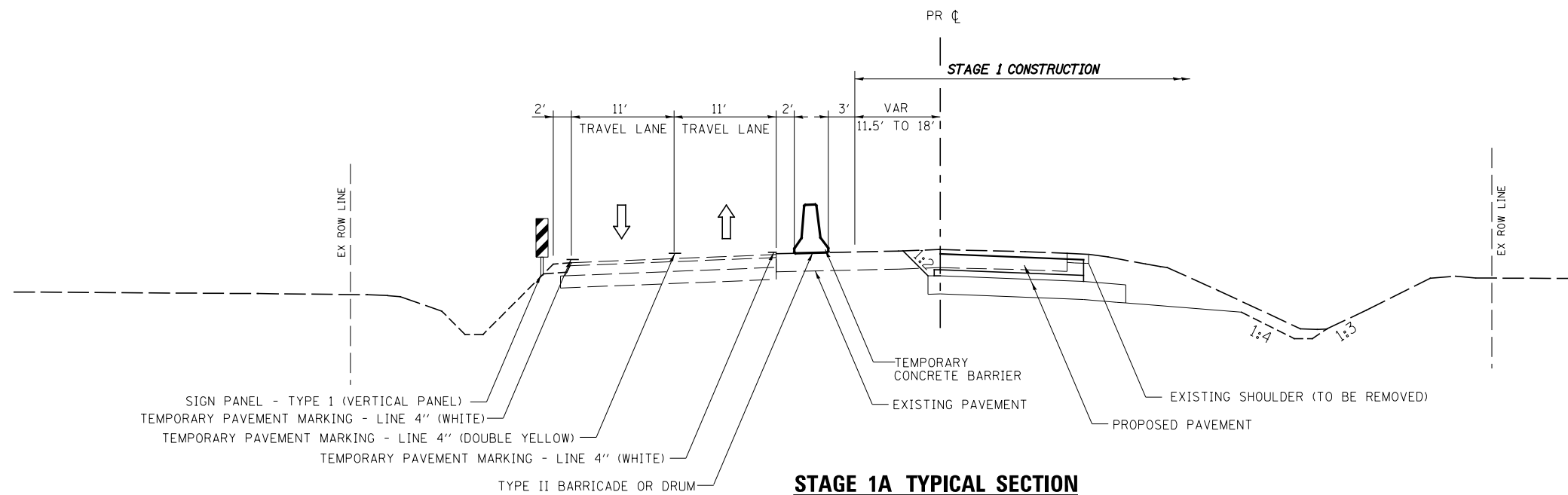
F.A.P. RTE.	SECTION	COUNTY	TOTAL SHEETS	SHEET NO.
326	(109,110) R-1	KENDALL	619	142
CONTRACT NO. 66884				
ILLINOIS FED. AID PROJECT				



STAGE 1 TYPICAL SECTION
US. RTE. 52

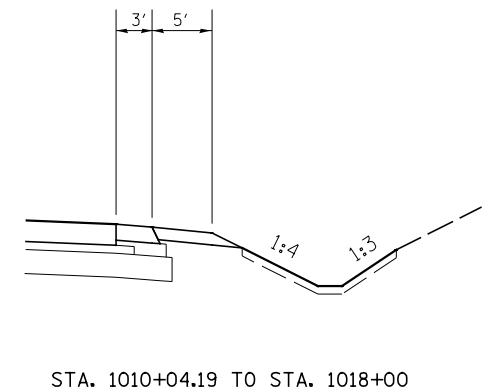
*STA. 995+00 TO STA. 1008+13.38
**STA. 1008+72 TO STA. 1022+05.12

TEMPORARY PAVEMENT CONSISTS OF THE FOLLOWING:
HOT-MIX ASPHALT SURFACE COURSE, MIX "D", N90, 2"
HOT-MIX ASPHALT BINDER COURSE, IL-19.0, N90, 6 1/2"
SUB-BASE GRANULAR MATERIAL, TYPE B, 8"



STAGE 1A TYPICAL SECTION
US. RTE. 52

STA. 1000+00 TO STA. 1007+95.81
STA. 1008+60.26 TO STA. 1018+00

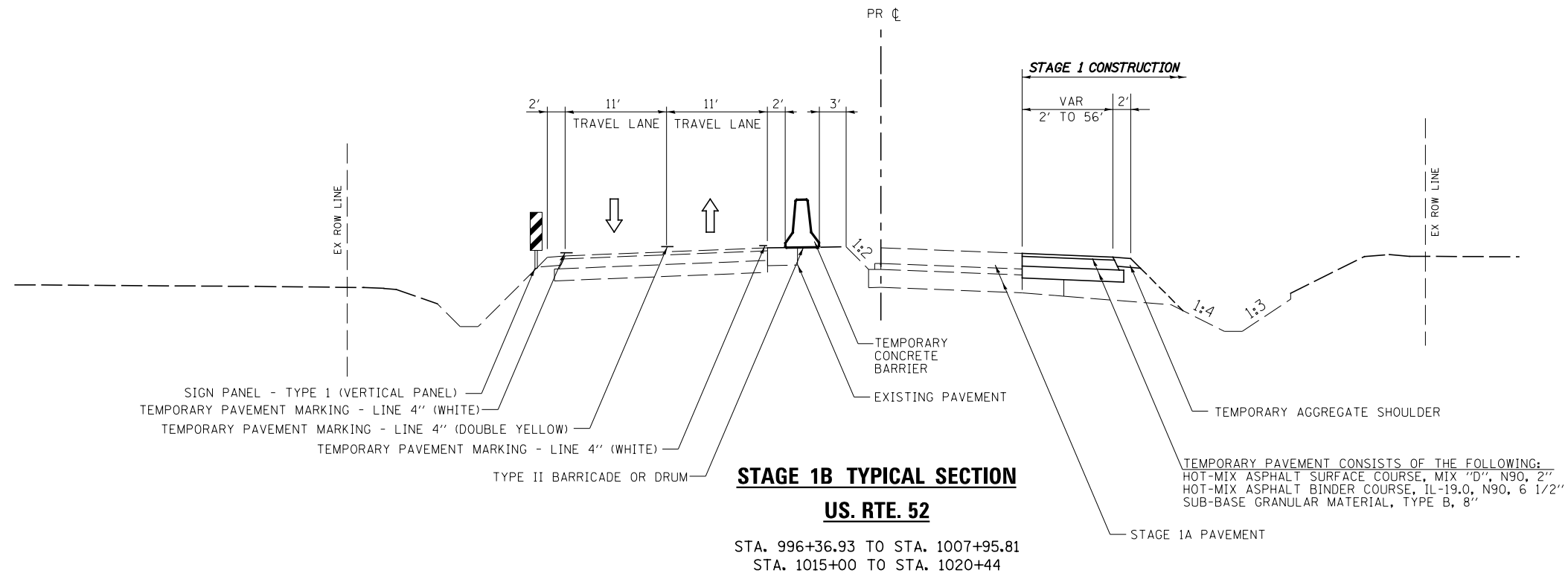


FILE NAME =	USER NAME = bdecreene	DESIGNED - HLC	REVISED -
V:\3195\66884 (North Section)\CADD Sheets\ND366884-sh1-MOT-Stage1-0H.dgn		DRAWN - HLC	REVISED -
MODELNAME	PLOT SCALE = 16.0000' / in.	CHECKED - CAS	REVISED -
	PLOT DATE = 7/14/2014	DATE - 7/01/2014	REVISED -

STATE OF ILLINOIS
DEPARTMENT OF TRANSPORTATION

US. RTE. 52			
STAGE 1 CONSTRUCTION NOTES & TYPICAL SECTIONS			
SCALE: N/A	SHEET 8 OF 9 SHEETS	STA. N/A	TO STA. N/A

F.A.P. RTE.	SECTION	COUNTY	TOTAL SHEETS	SHEET NO.
326	(109.110) R-1	KENDALL	619	143
CONTRACT NO. 66884				
ILLINOIS FED. AID PROJECT				

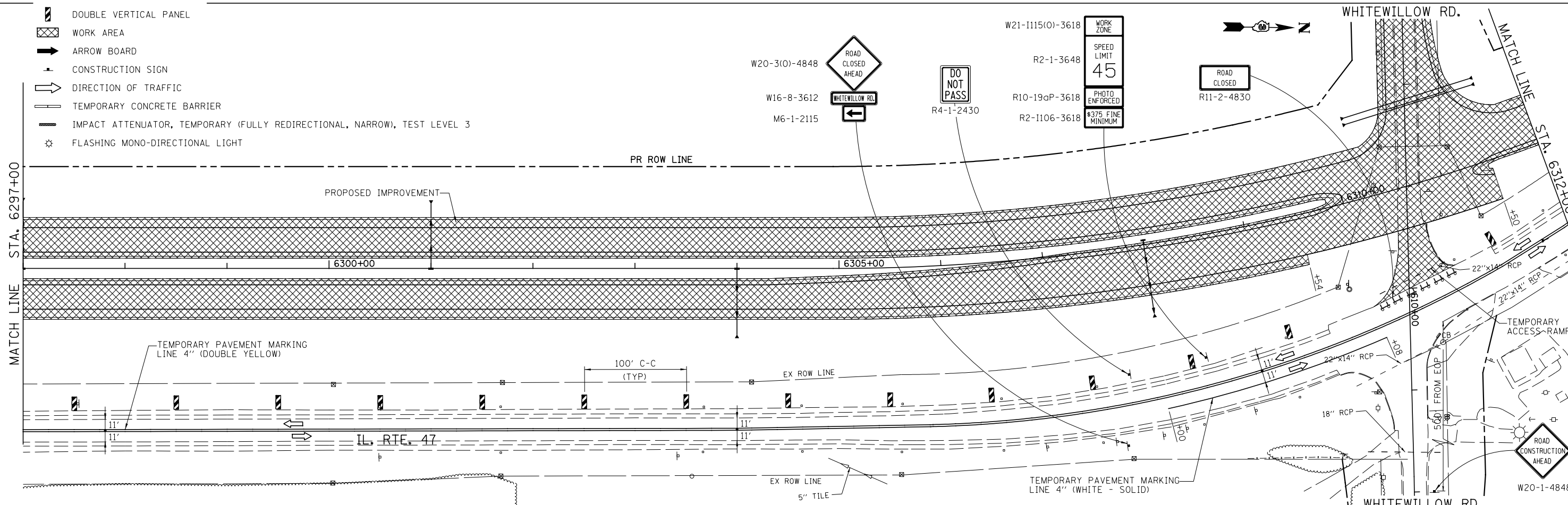
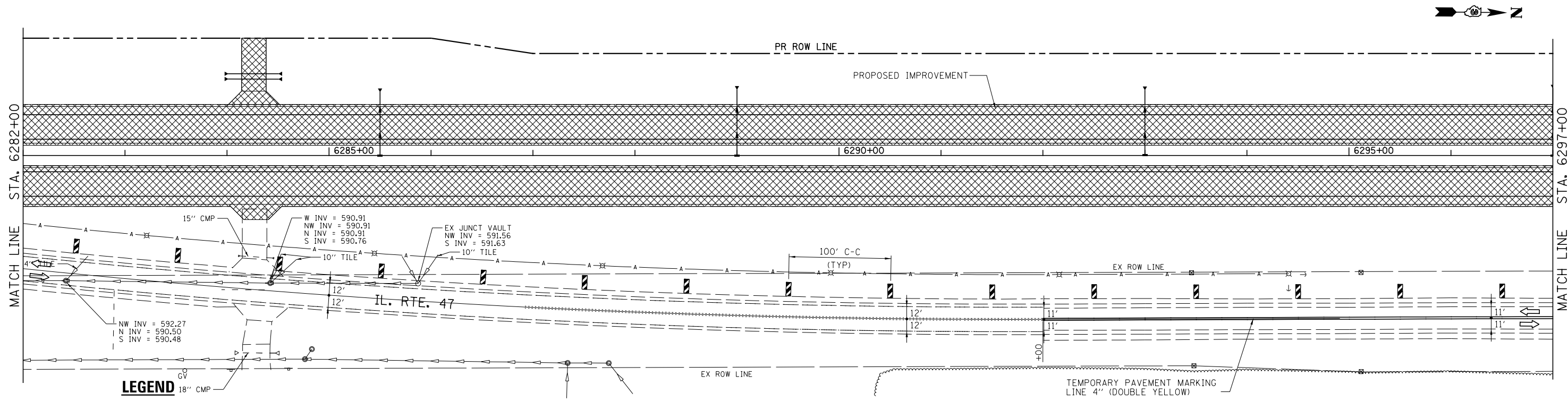


FILE NAME =	USER NAME = bdecreene	DESIGNED - HLC	REVISED -
V:\3195\66884 (North Section)\CADD Sheets\ND366884-sh1-MOT-Stage1-01.dgn		DRAWN - HLC	REVISED -
MODELNAME	PLOT SCALE = 16.0000' / in.	CHECKED - CAS	REVISED -
	PLOT DATE = 7/14/2014	DATE - 7/01/2014	REVISED -

**STATE OF ILLINOIS
DEPARTMENT OF TRANSPORTATION**

US. RTE. 52			
STAGE 1 CONSTRUCTION NOTES & TYPICAL SECTIONS			
SCALE: N/A	SHEET 9 OF 9 SHEETS	STA. N/A	TO STA. N/A

F.A.P. RTE.	SECTION	COUNTY	TOTAL SHEETS	SHEET NO.
326	(109,110) R-1	KENDALL	619	144
CONTRACT NO. 66884				
ILLINOIS FED. AID PROJECT				



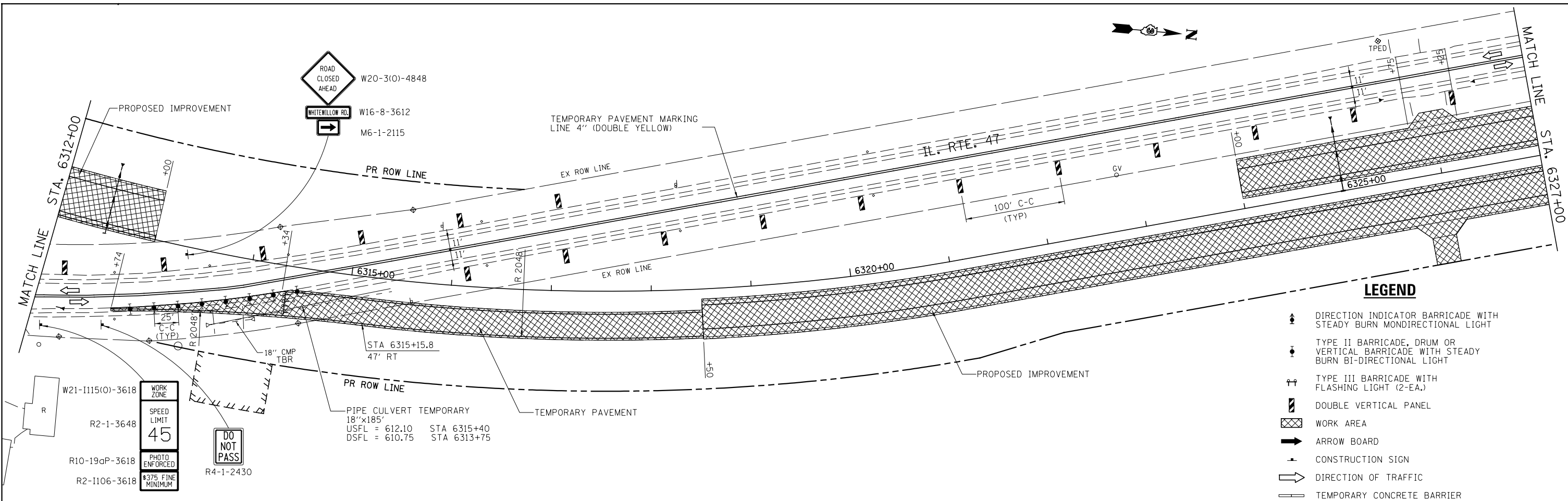
FILE NAME = V:\3195\66884 (North Section)\CAOD Sheets\ND366884-sh1-MOT-Stage1-02.dgn	USER NAME = bdecreane	DESIGNED - HLC	REVISED -
PLOT SCALE = 100.0000' / 1in.		DRAWN - HLC	REVISED -
PLOT DATE = 7/14/2014		CHECKED - CAS	REVISED -
		DATE - 7/01/2014	REVISED -

**STATE OF ILLINOIS
DEPARTMENT OF TRANSPORTATION**

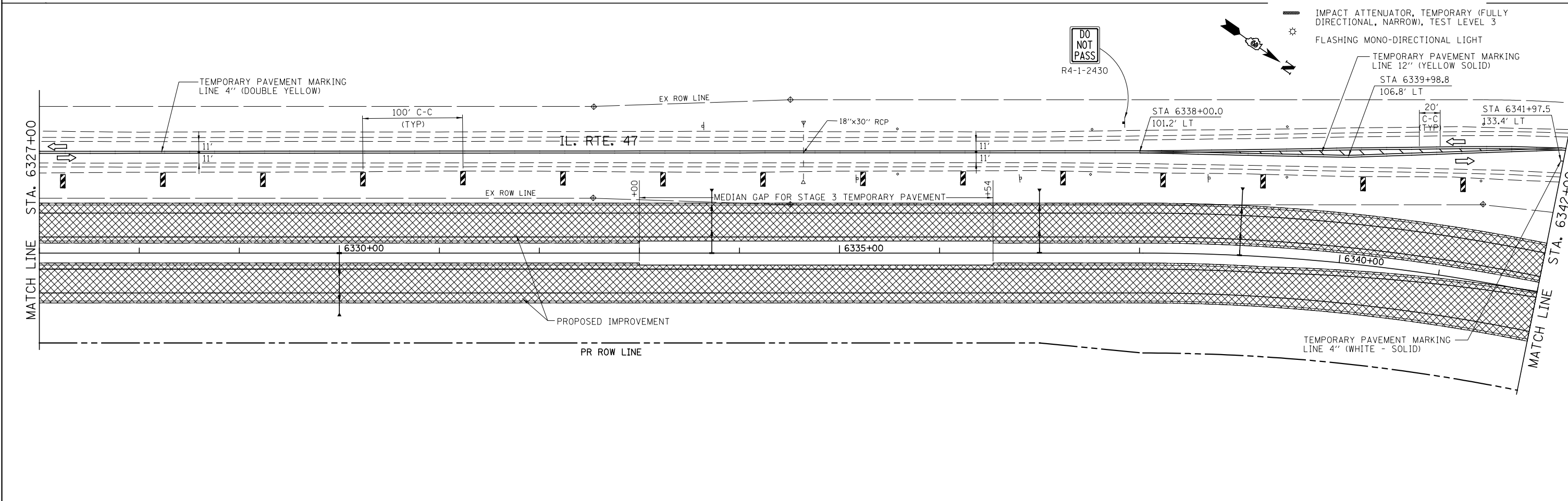
**IL. RTE. 47
STAGE 1 CONSTRUCTION & TRAFFIC CONTROL**

SCALE: 1"=50' SHEET 2 OF 20 SHEETS STA. 6282+00 TO STA. 6312+00

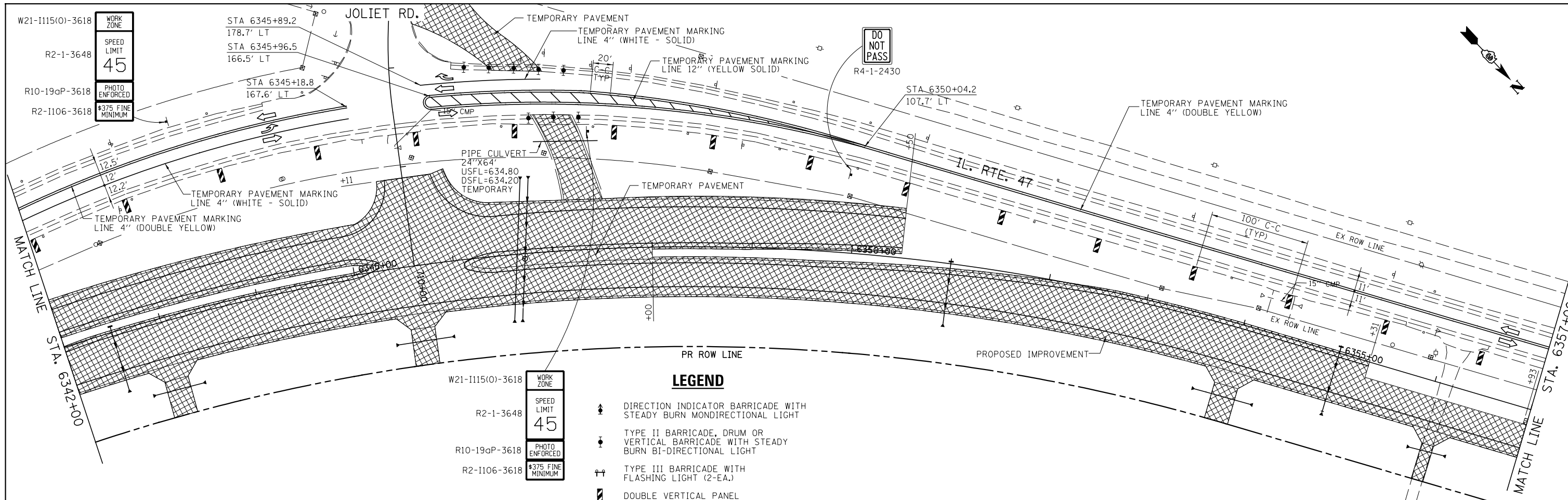
F.A.P. RTE.	SECTION	COUNTY	TOTAL SHEETS	SHEET NO.
326	(109, 110) R-1	KENDALL	619	146
CONTRACT NO. 66884				
ILLINOIS FED. AID PROJECT				



- LEGEND**
- DIRECTION INDICATOR BARRICADE WITH STEADY BURN MONDIRECTIONAL LIGHT
 - TYPE II BARRICADE, DRUM OR VERTICAL BARRICADE WITH STEADY BURN BI-DIRECTIONAL LIGHT
 - TYPE III BARRICADE WITH FLASHING LIGHT (2-EA.)
 - DOUBLE VERTICAL PANEL
 - WORK AREA
 - ARROW BOARD
 - CONSTRUCTION SIGN
 - DIRECTION OF TRAFFIC
 - TEMPORARY CONCRETE BARRIER
 - IMPACT ATTENUATOR, TEMPORARY (FULLY DIRECTIONAL, NARROW, TEST LEVEL 3)
 - FLASHING MONO-DIRECTIONAL LIGHT



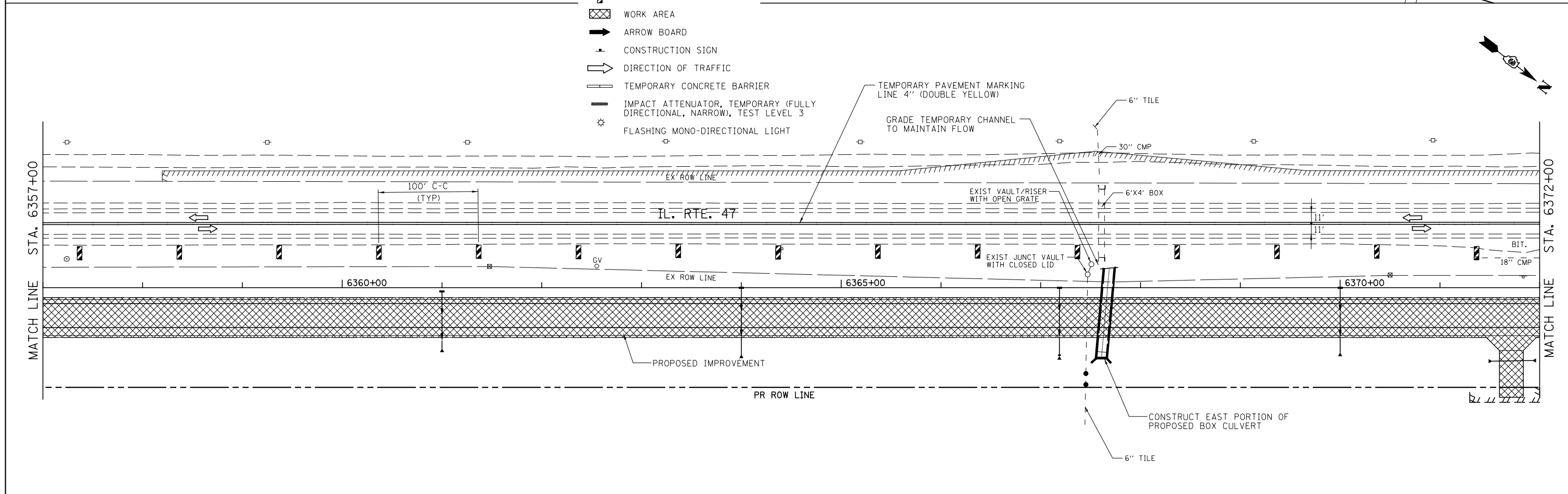
FILE NAME = V:\3195\66884 (North Section)\CADD Sheets\0366884-sh1-MOT-Stage1-03.dgn	USER NAME = bdecreene	DESIGNED - HLC	REVISED -	STATE OF ILLINOIS DEPARTMENT OF TRANSPORTATION	IL. RTE. 47 STAGE 1 CONSTRUCTION & TRAFFIC CONTROL	F.A.P. RTE. 326	SECTION (109, 110) R-1	COUNTY KENDALL	TOTAL SHEETS 619	SHEET NO. 147
PLOT SCALE = 100.0000' / 1\"/>										
DATE - 7/01/2014	CHECKED - CAS	REVISI	SCALE: 1"=50'			SHEET 3 OF 20 SHEETS	STA. 6312+00 TO STA. 6342+00	CONTRACT NO. 66884		ILLINOIS FED. AID PROJECT
	DATE - 7/01/2014	REVISI								



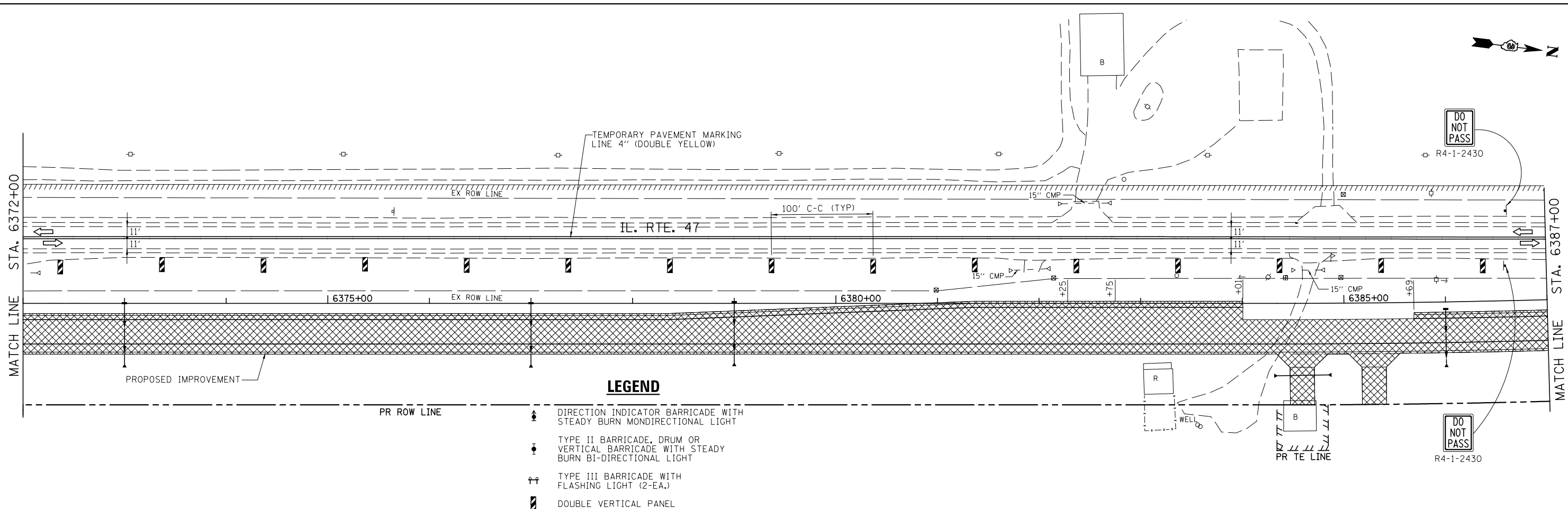
W21-1115(O)-3618
R2-1-3648
R10-19aP-3618
R2-1106-3618

WORK ZONE
SPEED LIMIT
45
PHOTO ENFORCED
3/375 FINE MINIMUM

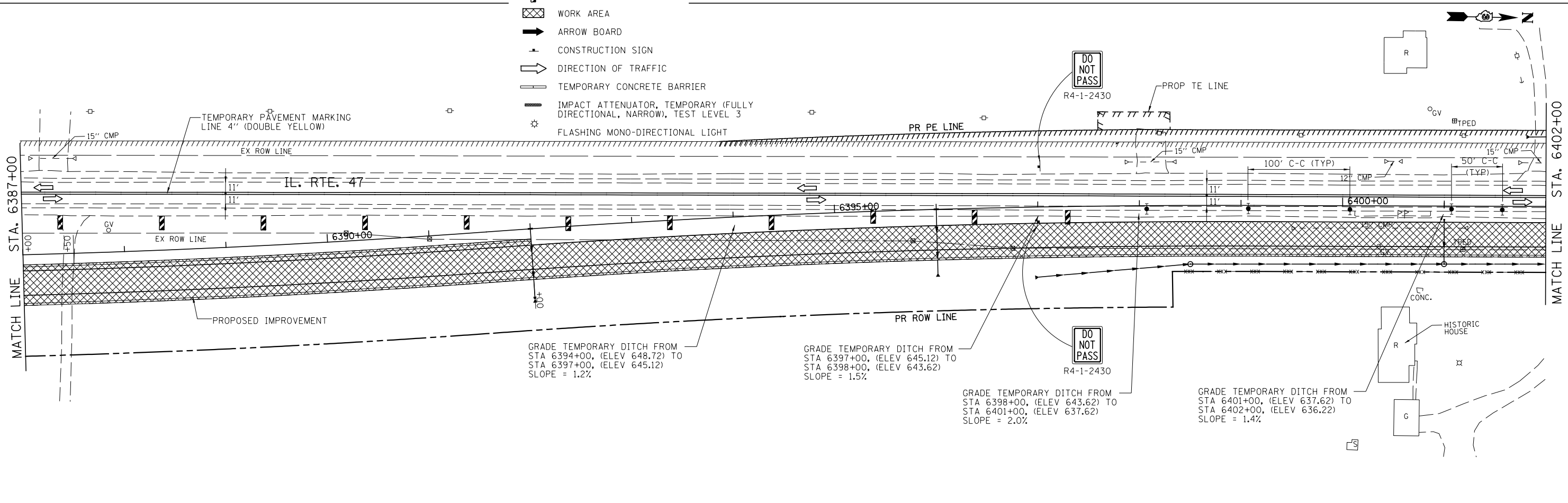
- LEGEND**
- ↑ DIRECTION INDICATOR BARRICADE WITH STEADY BURN MONDIRECTIONAL LIGHT
 - ↓ TYPE II BARRICADE, DRUM OR VERTICAL BARRICADE WITH STEADY BURN BI-DIRECTIONAL LIGHT
 - ↕ TYPE III BARRICADE WITH FLASHING LIGHT (2-EA.)
 - ▬ DOUBLE VERTICAL PANEL
 - ▨ WORK AREA
 - ➔ ARROW BOARD
 - ⊕ CONSTRUCTION SIGN
 - ➔ DIRECTION OF TRAFFIC
 - ▬ TEMPORARY CONCRETE BARRIER
 - ▬ IMPACT ATTENUATOR, TEMPORARY (FULLY DIRECTIONAL, NARROW), TEST LEVEL 3
 - ⊙ FLASHING MONO-DIRECTIONAL LIGHT



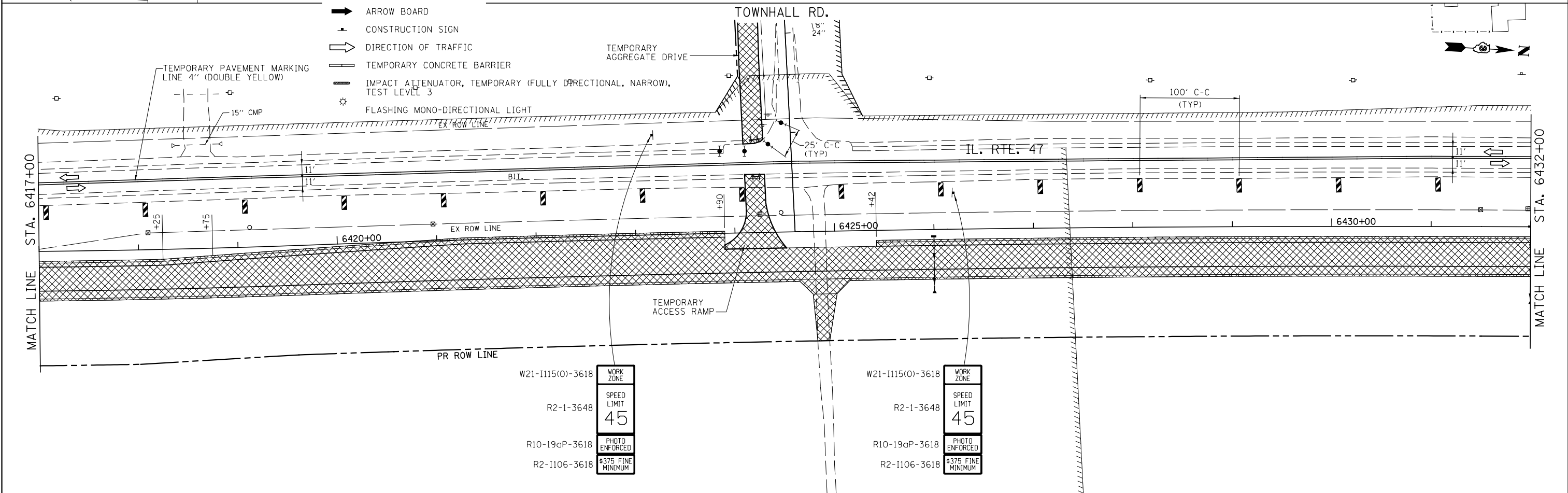
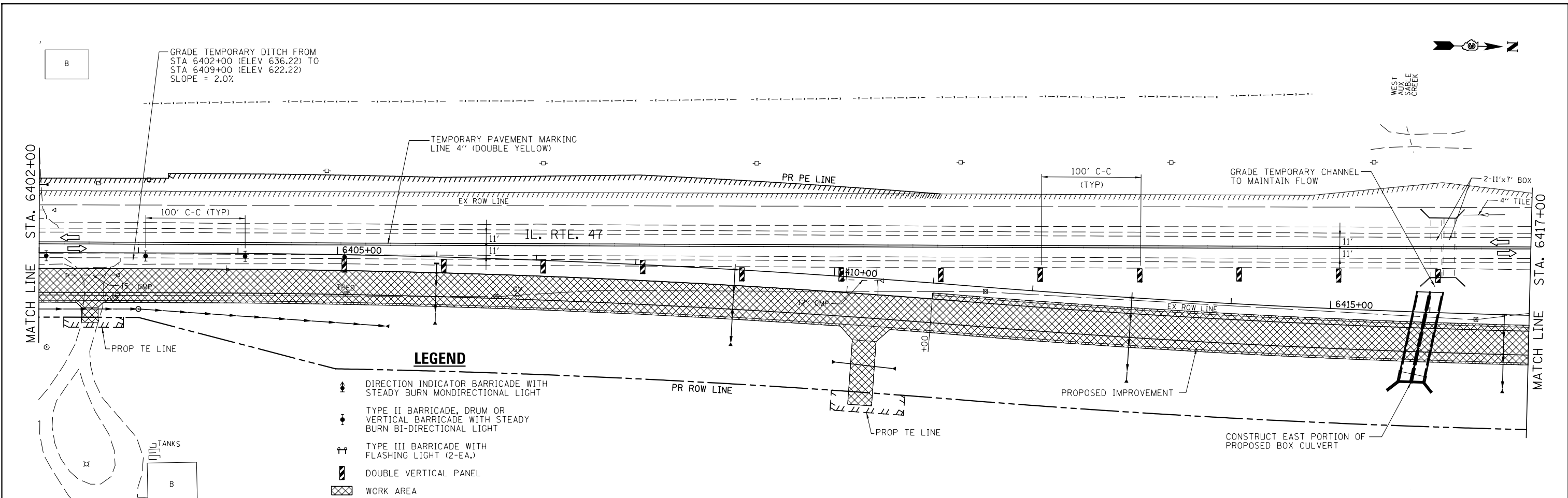
FILE NAME = V:\3195\66884 (North Section)\CADD Sheets\ND366884-sh1-MOT-Stage1-04.dgn	USER NAME = bdecreane	DESIGNED - HLC	REVISED -	STATE OF ILLINOIS DEPARTMENT OF TRANSPORTATION	IL. RTE. 47 STAGE 1 CONSTRUCTION & TRAFFIC CONTROL	F.A.P. RTE. 326	SECTION (109, 110)R-1	COUNTY KENDALL	TOTAL SHEETS 619	SHEET NO. 148	
PLOT SCALE = 100.0000' / 1".	CHECKED - CAS	REVISED -	SCALE: 1"=50'			SHEET 4 OF 20 SHEETS	STA. 6342+00 TO STA. 6372+00	CONTRACT NO. 66884		ILLINOIS FED. AID PROJECT	
PLOT DATE = 7/14/2014	DATE - 7/01/2014	REVISED -									

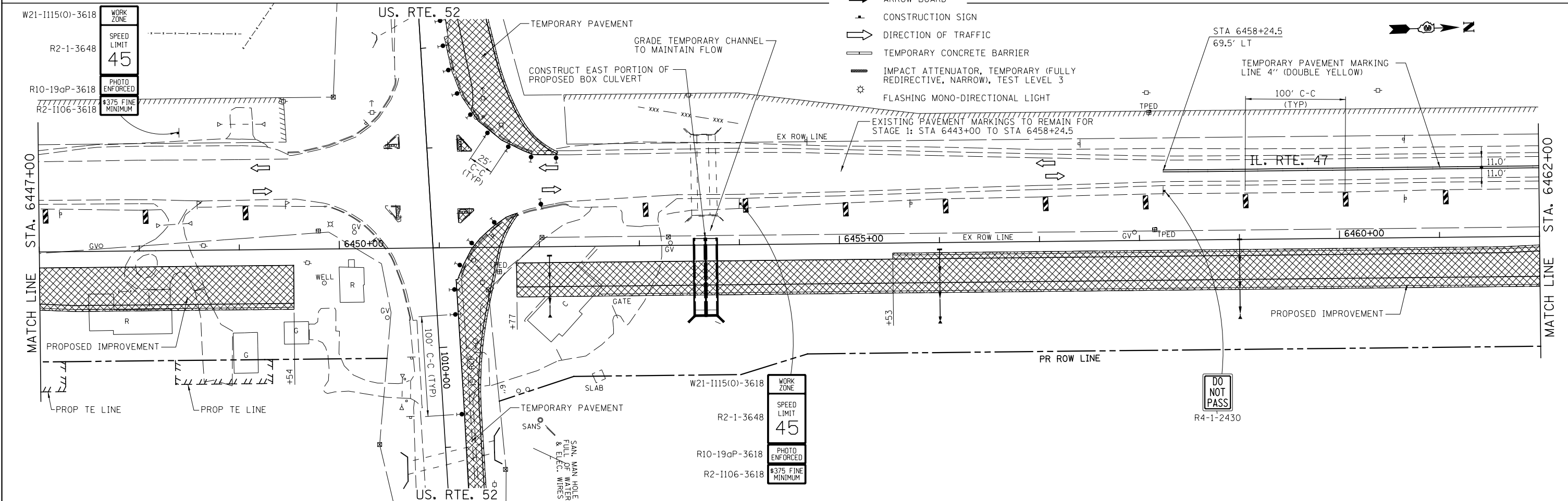
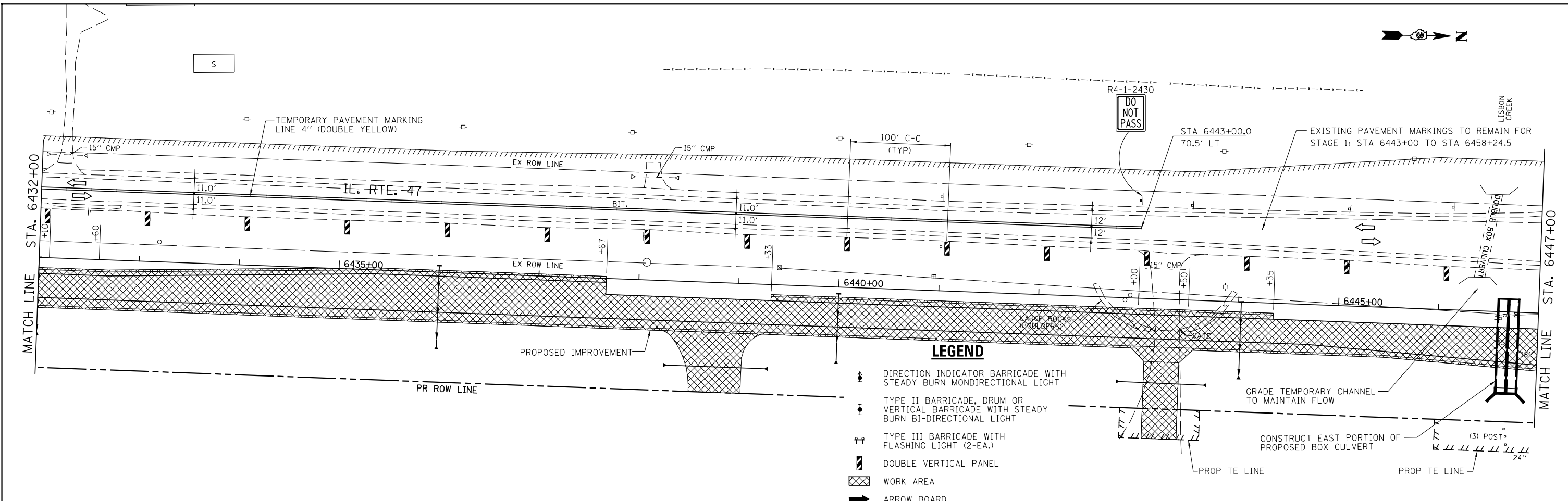


- LEGEND**
- DIRECTION INDICATOR BARRICADE WITH STEADY BURN MONDIRECTIONAL LIGHT
 - TYPE II BARRICADE, DRUM OR VERTICAL BARRICADE WITH STEADY BURN BI-DIRECTIONAL LIGHT
 - TYPE III BARRICADE WITH FLASHING LIGHT (2-EA.)
 - DOUBLE VERTICAL PANEL
 - WORK AREA
 - ARROW BOARD
 - CONSTRUCTION SIGN
 - DIRECTION OF TRAFFIC
 - TEMPORARY CONCRETE BARRIER
 - IMPACT ATTENUATOR, TEMPORARY (FULLY DIRECTIONAL, NARROW), TEST LEVEL 3
 - FLASHING MONO-DIRECTIONAL LIGHT

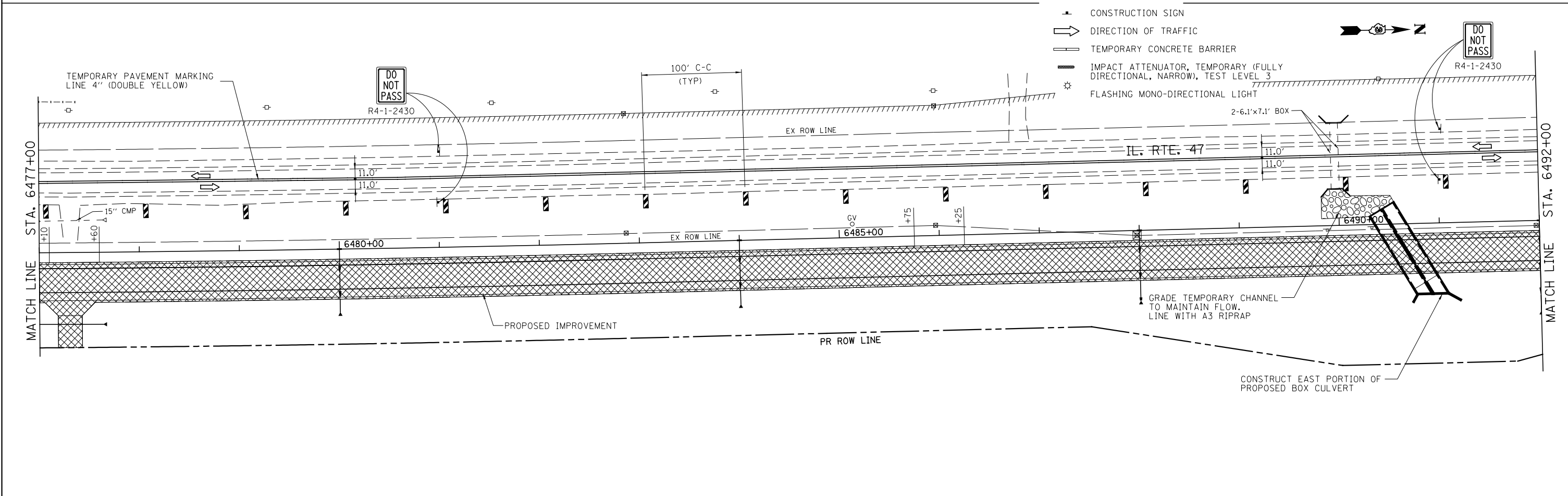
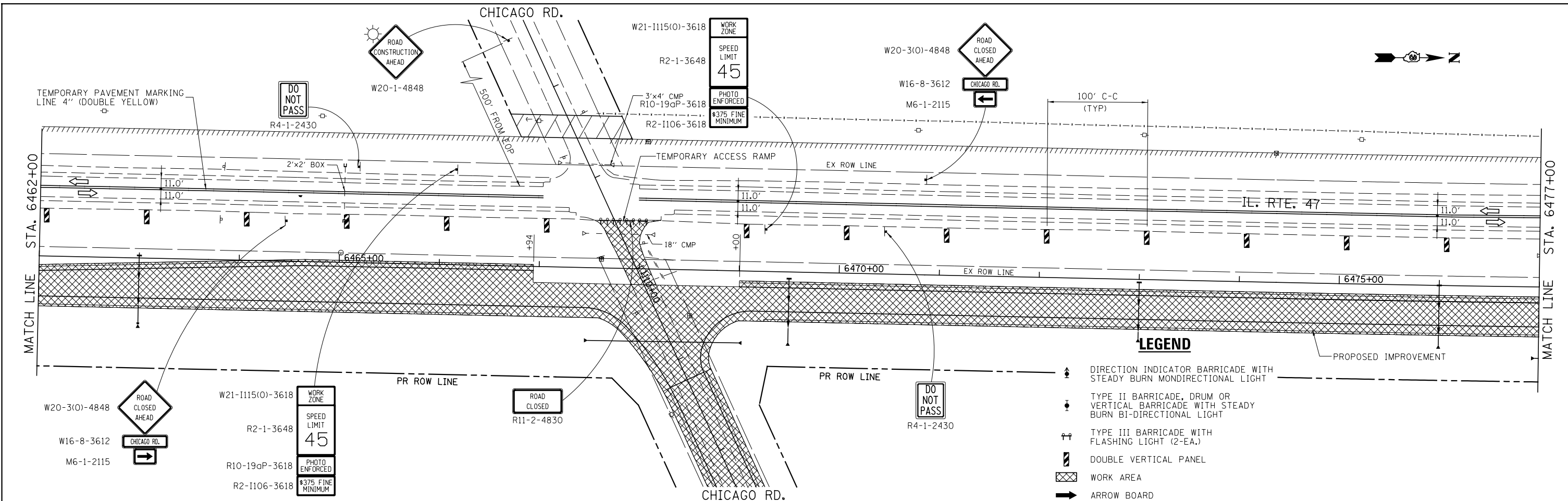


FILE NAME = V:\3195\66884 (North Section)\CADD Sheets\ND366884-sh1-MOT-Stage1-05.dgn	USER NAME = bdecreane	DESIGNED - HLC	REVISED -	STATE OF ILLINOIS DEPARTMENT OF TRANSPORTATION	IL. RTE. 47 STAGE 1 CONSTRUCTION & TRAFFIC CONTROL	F.A.P. RTE. 326	SECTION (109, 110)R-1	COUNTY KENDALL	TOTAL SHEETS 619	SHEET NO. 149		
MODELNAME#	PLOT DATE = 7/14/2014	CHECKED - CAS	REVISIED -			SCALE: 1"=50'	SHEET 5 OF 20 SHEETS	STA. 6372+00	TO STA. 6402+00	CONTRACT NO. 66884		
		DATE - 7/01/2014	REVISIED -			ILLINOIS FED. AID PROJECT						





FILE NAME = V:\3195\66884 (North Section)\CAOD Sheets\0366884-sh1-MOT-Stage1-07.dgn	USER NAME = bdecreene	DESIGNED - HLC	REVISÉD -	STATE OF ILLINOIS DEPARTMENT OF TRANSPORTATION	IL. RTE. 47 STAGE 1 CONSTRUCTION & TRAFFIC CONTROL	F.A.P. RTE. 326	SECTION (109, 110R-1)	COUNTY KENDALL	TOTAL SHEETS 619	SHEET NO. 151		
MODELNAME#	PLOT DATE = 7/14/2014	DRAWN - HLC	REVISÉD -			SCALE: 1"=50'	SHEET 7 OF 20 SHEETS	STA. 6432+00	TO STA. 6462+00	CONTRACT NO. 66884		
		CHECKED - CAS	REVISÉD -			ILLINOIS FED. AID PROJECT						
		DATE - 7/01/2014	REVISÉD -									



- LEGEND**
- ↑ DIRECTION INDICATOR BARRICADE WITH STEADY BURN MONDIRECTIONAL LIGHT
 - ↓ TYPE II BARRICADE, DRUM OR VERTICAL BARRICADE WITH STEADY BURN BI-DIRECTIONAL LIGHT
 - ↔ TYPE III BARRICADE WITH FLASHING LIGHT (2-EA.)
 - ▨ DOUBLE VERTICAL PANEL
 - ▨ WORK AREA
 - ➔ ARROW BOARD
 - ⚠ CONSTRUCTION SIGN
 - ➔ DIRECTION OF TRAFFIC
 - ▬ TEMPORARY CONCRETE BARRIER
 - ▬ IMPACT ATTENUATOR, TEMPORARY (FULLY DIRECTIONAL, NARROW), TEST LEVEL 3
 - ⚡ FLASHING MONO-DIRECTIONAL LIGHT

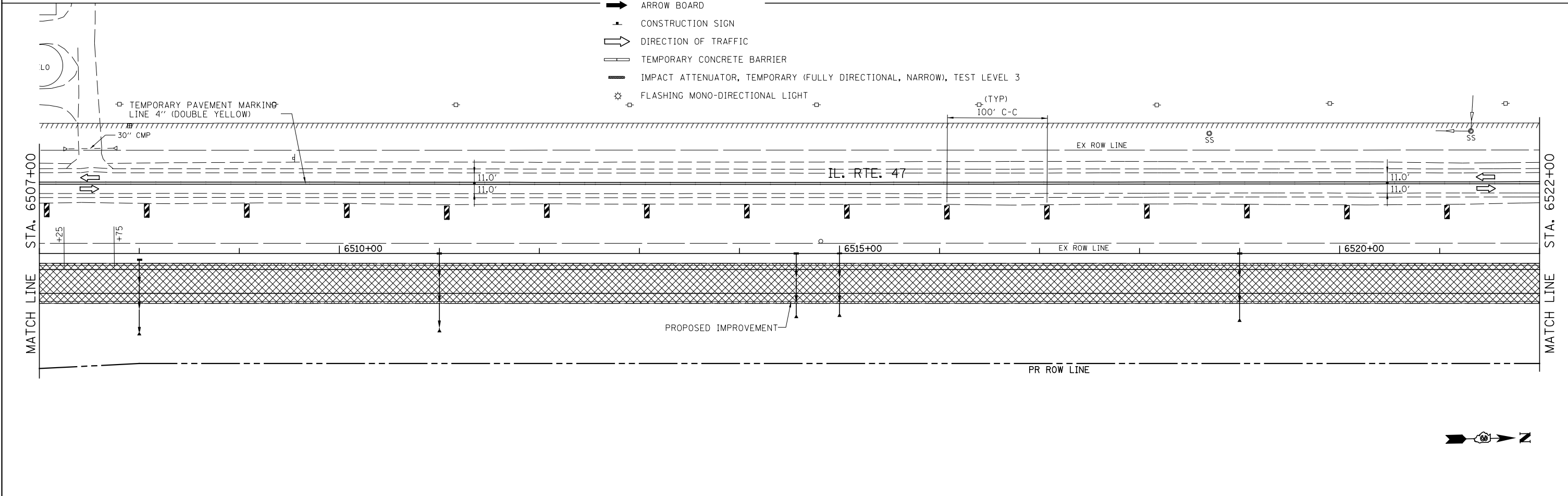
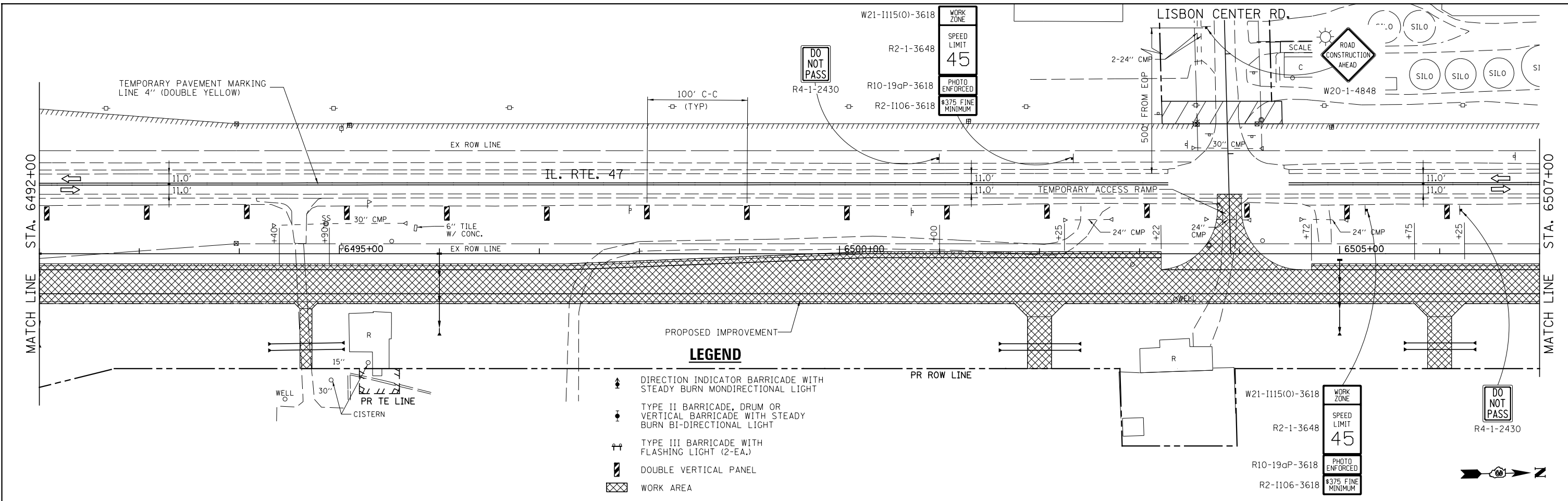
FILE NAME = V:\3195\66884 (North Section)\CADD Sheets\ND366884-sh1-MOT-Stage1-08.dgn	USER NAME = bdecreane	DESIGNED - HLC	REVISED -
PLOT SCALE = 100.0000' / 1in.	PLOT DATE = 7/14/2014	DRAWN - HLC	REVISED -
		CHECKED - CAS	REVISED -
		DATE - 7/01/2014	REVISED -

**STATE OF ILLINOIS
DEPARTMENT OF TRANSPORTATION**

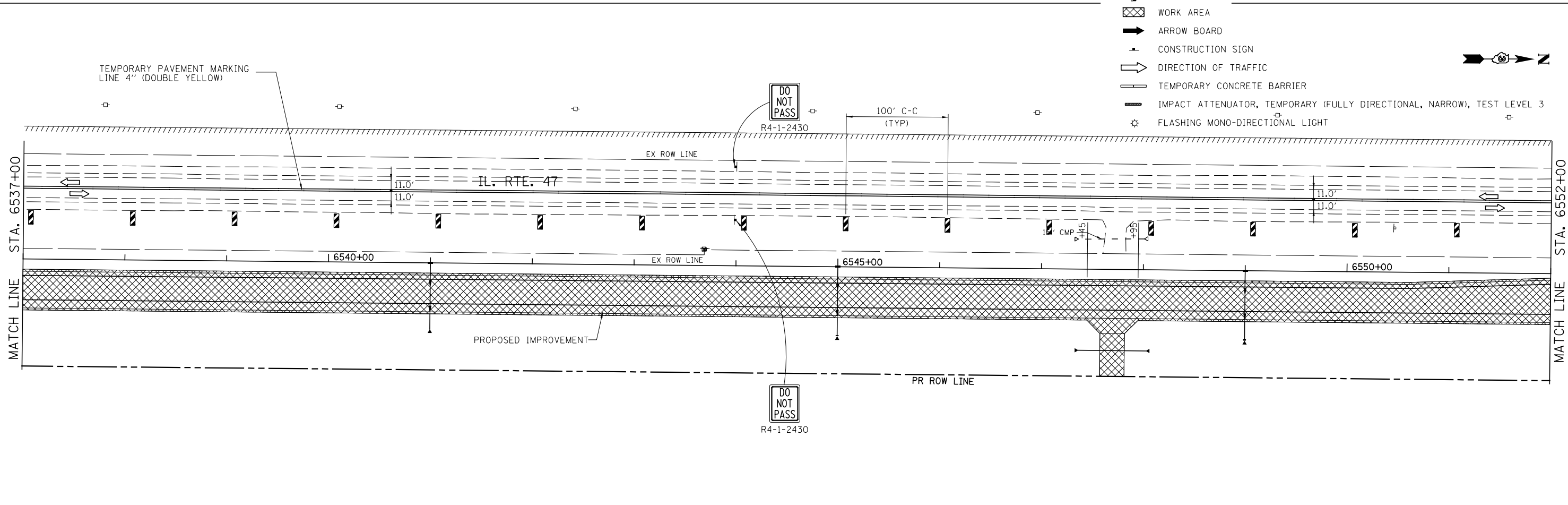
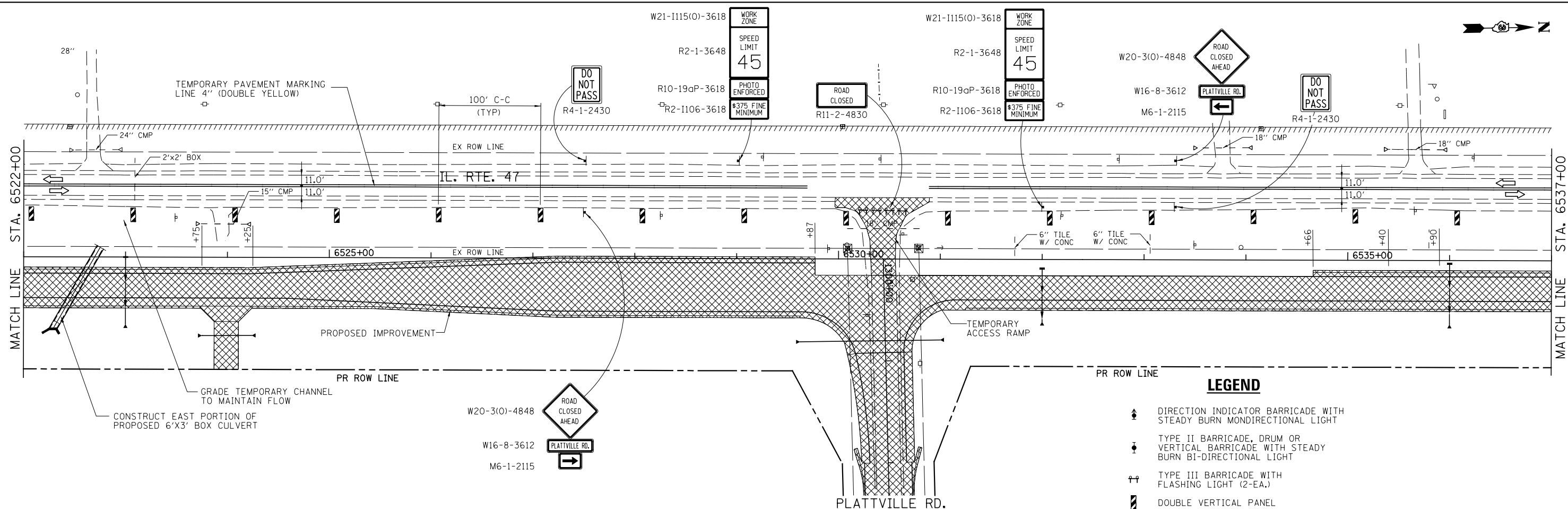
**IL. RTE. 47
STAGE 1 CONSTRUCTION & TRAFFIC CONTROL**

SCALE: 1"=50' SHEET 8 OF 20 SHEETS STA. 6462+00 TO STA. 6492+00

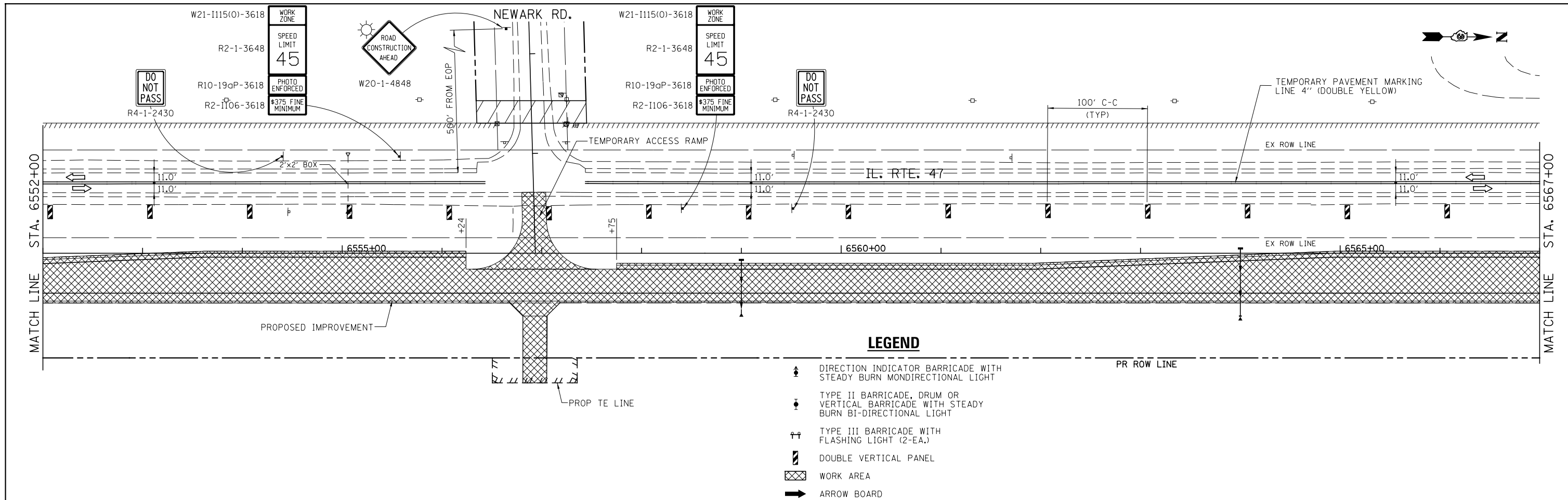
F.A.P. RTE. 326	SECTION (109, 110) R-1	COUNTY KENDALL	TOTAL SHEETS 619	SHEET NO. 152
CONTRACT NO. 66884				
ILLINOIS FED. AID PROJECT				



FILE NAME = V:\3195\66884 (North Section)\CADD Sheets\ND366884-sh1-MOT-Stage1-09.dgn	USER NAME = bdecreane	DESIGNED - HLC	REVISED -	STATE OF ILLINOIS DEPARTMENT OF TRANSPORTATION	IL. RTE. 47 STAGE 1 CONSTRUCTION & TRAFFIC CONTROL	F.A.P. RTE. 326	SECTION (109, 110R-1)	COUNTY KENDALL	TOTAL SHEETS 619	SHEET NO. 153		
MODELNAME	PLOT SCALE = 100.0000' / 1in.	CHECKED - CAS	REVISED -			SCALE: 1"=50'	SHEET 9 OF 20 SHEETS	STA. 6492+00	TO STA. 6522+00	CONTRACT NO. 66884		
	PLOT DATE = 7/14/2014	DATE - 7/01/2014	REVISED -			ILLINOIS FED. AID PROJECT						

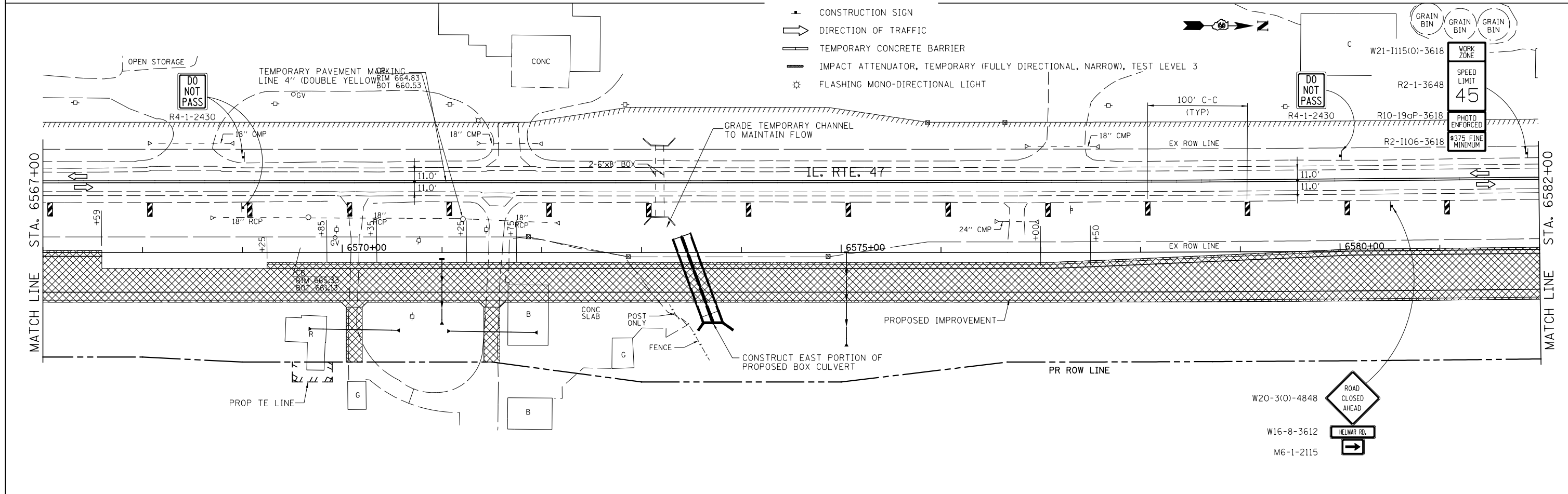


FILE NAME = V:\3195\66884 (North Section)\CADD Sheets\ND366884-sh1-MOT-Stage1-10.dgn	USER NAME = bdecreene	DESIGNED - HLC	REVISED -	STATE OF ILLINOIS DEPARTMENT OF TRANSPORTATION	IL. RTE. 47 STAGE 1 CONSTRUCTION & TRAFFIC CONTROL	F.A.P. RTE. 326	SECTION (109, 110R-1)	COUNTY KENDALL	TOTAL SHEETS 619	SHEET NO. 154	
PLOT SCALE = 100.0000' / 1in.	CHECKED - CAS	DATE - 7/01/2014	REVISED -			SCALE: 1"=50'	SHEET 10 OF 20 SHEETS	STA. 6522+00 TO STA. 6552+00	CONTRACT NO. 66884		ILLINOIS FED. AID PROJECT
PLOT DATE = 7/14/2014	DATE - 7/01/2014	REVISED -	REVISED -								

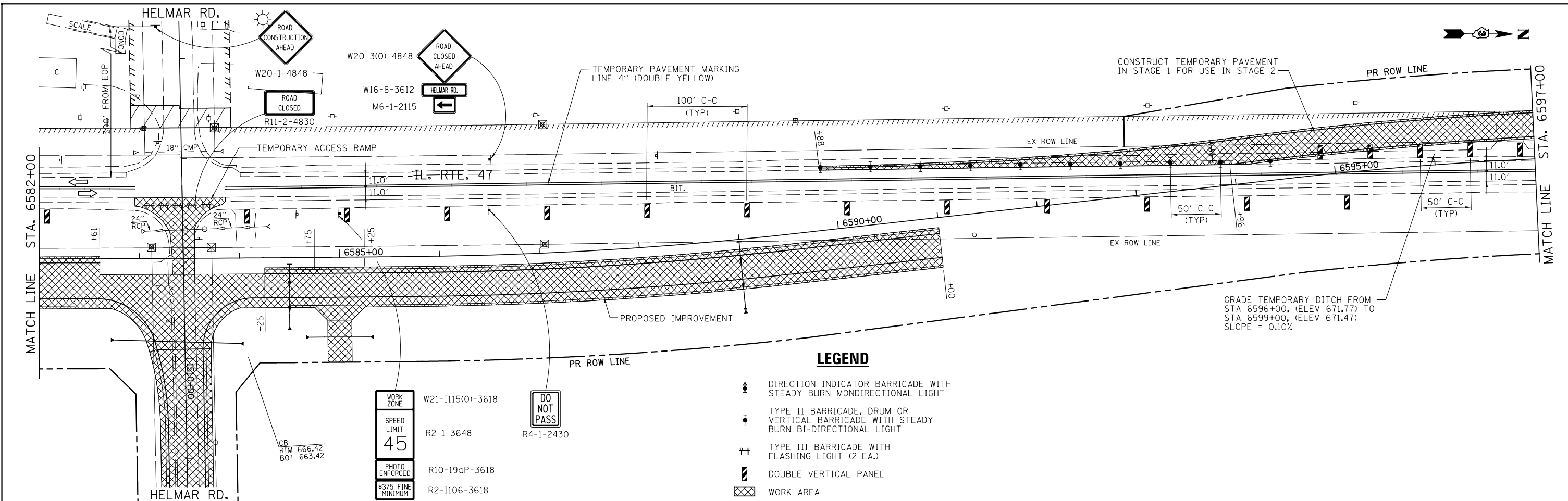


LEGEND

- DIRECTION INDICATOR BARRICADE WITH STEADY BURN MONDIRECTIONAL LIGHT
- ⚡ TYPE II BARRICADE, DRUM OR VERTICAL BARRICADE WITH STEADY BURN BI-DIRECTIONAL LIGHT
- ⚡ TYPE III BARRICADE WITH FLASHING LIGHT (2-EA.)
- ▬ DOUBLE VERTICAL PANEL
- ▨ WORK AREA
- ➡ ARROW BOARD
- ⚡ CONSTRUCTION SIGN
- ➡ DIRECTION OF TRAFFIC
- ▬ TEMPORARY CONCRETE BARRIER
- ▬ IMPACT ATTENUATOR, TEMPORARY (FULLY DIRECTIONAL, NARROW), TEST LEVEL 3
- ⚡ FLASHING MONO-DIRECTIONAL LIGHT

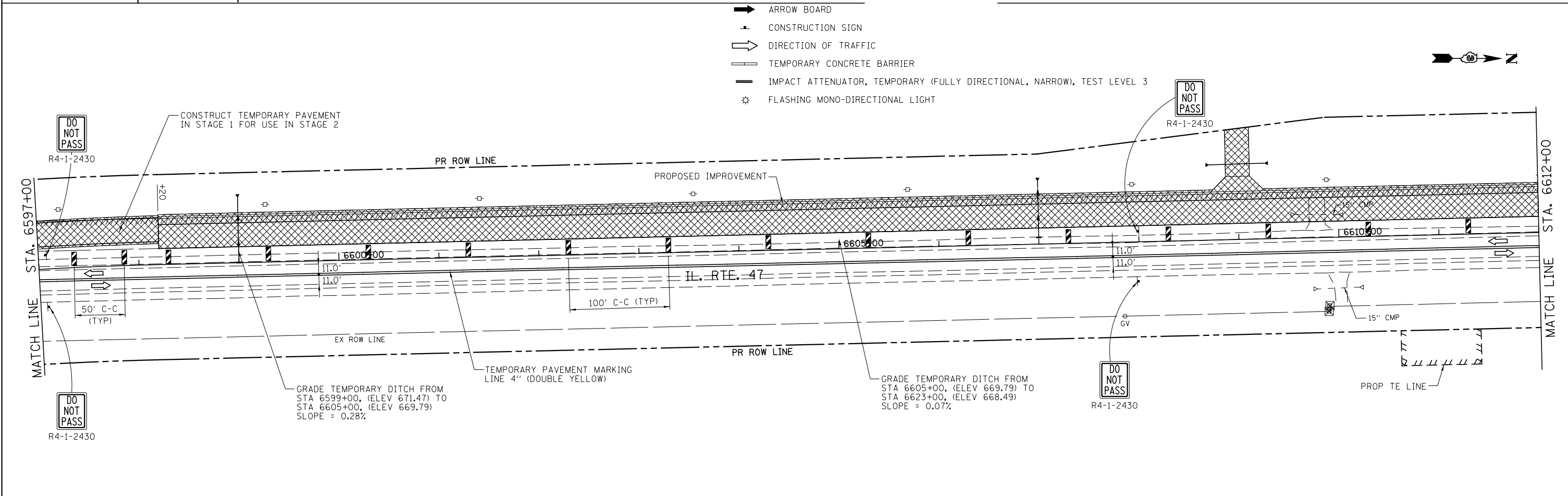


FILE NAME = V:\3195\66884 (North Section)\CADD Sheets\0366884-sh1-MOT-Stage1-11.dgn	USER NAME = bdecreane	DESIGNED - HLC	REVISED -	STATE OF ILLINOIS DEPARTMENT OF TRANSPORTATION	IL. RTE. 47 STAGE 1 CONSTRUCTION & TRAFFIC CONTROL	F.A.P. RTE. 326	SECTION (109, 110R-1)	COUNTY KENDALL	TOTAL SHEETS 619	SHEET NO. 155		
PLOT SCALE = 100.0000' / 1" =	CHECKED - CAS	REVISIED -	SCALE: 1"=50'			SHEET 11 OF 20 SHEETS	STA. 6552+00 TO STA. 6582+00	CONTRACT NO. 66884				
PLOT DATE = 7/14/2014	DATE - 7/01/2014	REVISIED -	ILLINOIS FED. AID PROJECT									

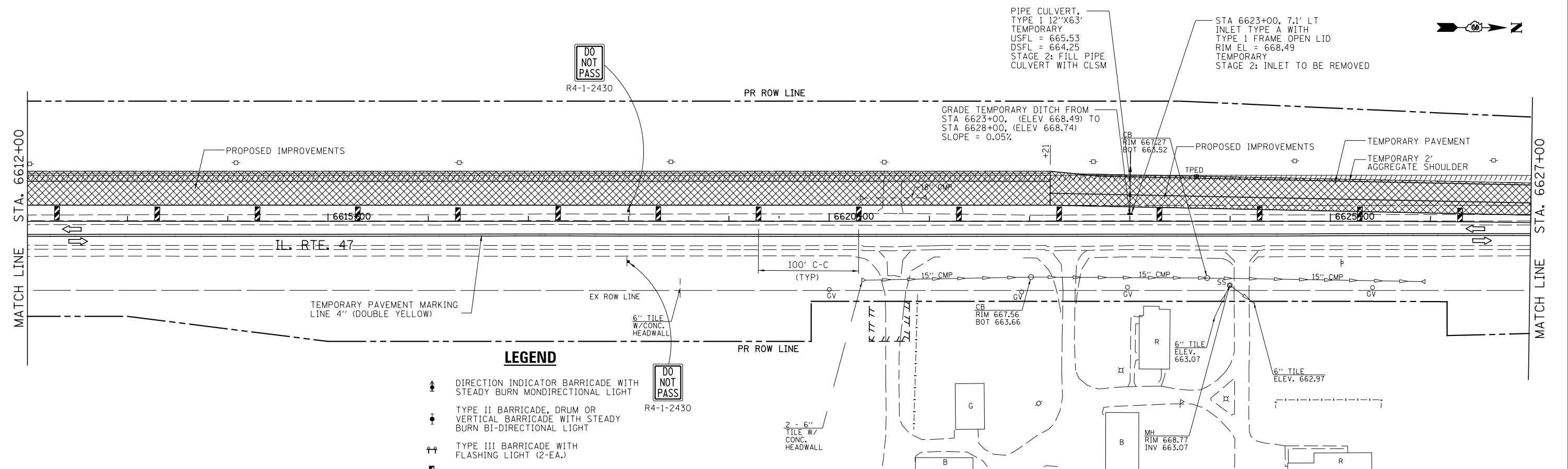


LEGEND

- ↑ DIRECTION INDICATOR BARRICADE WITH STEADY BURN MONDIRECTIONAL LIGHT
- ↓ TYPE II BARRICADE, DRUM OR VERTICAL BARRICADE WITH STEADY BURN BI-DIRECTIONAL LIGHT
- ↑↓ TYPE III BARRICADE WITH FLASHING LIGHT (2-EA.)
- ▨ DOUBLE VERTICAL PANEL
- ▩ WORK AREA
- ARROW BOARD
- CONSTRUCTION SIGN
- ⇨ DIRECTION OF TRAFFIC
- TEMPORARY CONCRETE BARRIER
- IMPACT ATTENUATOR, TEMPORARY (FULLY DIRECTIONAL, NARROW), TEST LEVEL 3
- ⊛ FLASHING MONO-DIRECTIONAL LIGHT

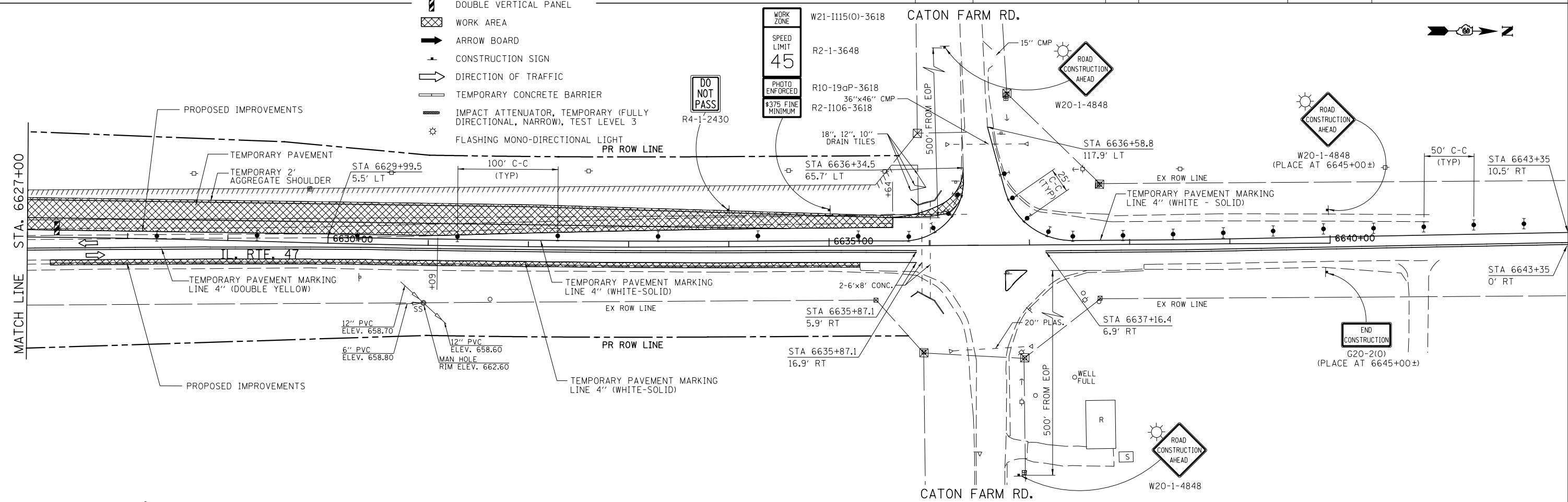


FILE NAME = V:\3195\66884 (North Section)\CADD Sheets\0366884-sh1-MOT-Stage1-12.dgn	USER NAME = bdecreane	DESIGNED - HLC	REVISED -	STATE OF ILLINOIS DEPARTMENT OF TRANSPORTATION	IL. RTE. 47 STAGE 1 CONSTRUCTION & TRAFFIC CONTROL	F.A.P. RTE. 326	SECTION (109, 110)R-1	COUNTY KENDALL	TOTAL SHEETS 619	SHEET NO. 156	
PLOT SCALE = 100.0000' / 1".	CHECKED - CAS	REVISIED -	REVISIED -			SCALE: 1"=50'		SHEET 12 OF 20 SHEETS		STA. 6582+00 TO STA. 6612+00	
PLOT DATE = 7/14/2014	DATE - 7/01/2014	REVISIED -	REVISIED -			CONTRACT NO. 66884					
ILLINOIS FED. AID PROJECT											



LEGEND

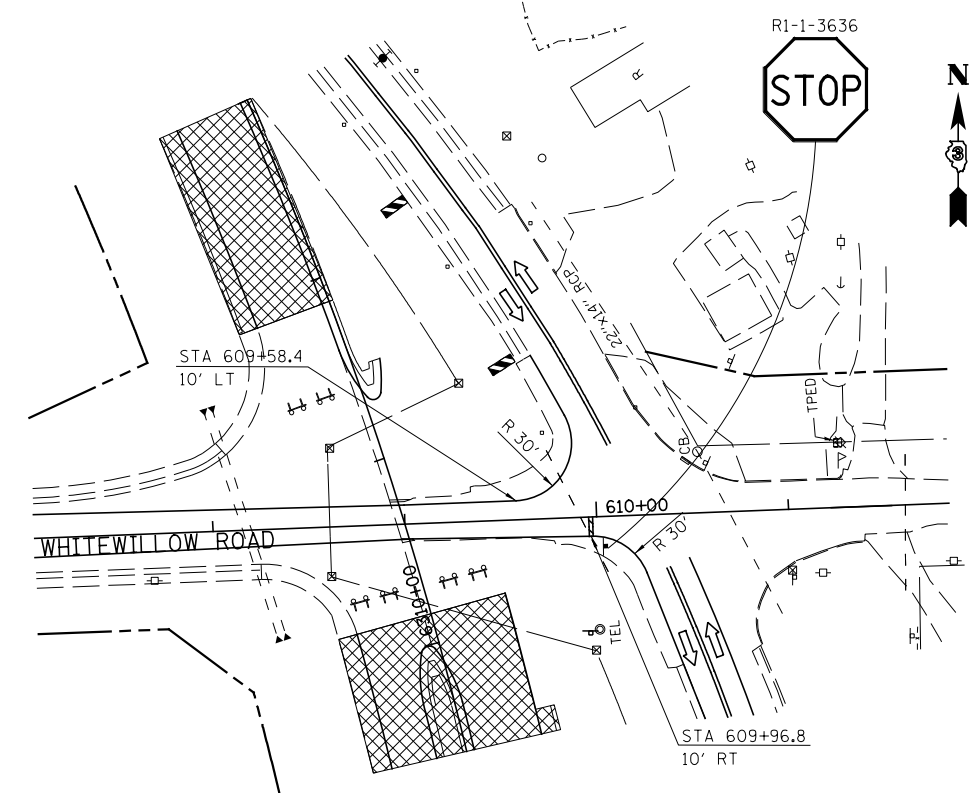
- DIRECTION INDICATOR BARRICADE WITH STEADY BURN MONDIRECTIONAL LIGHT
- TYPE II BARRICADE, DRUM OR VERTICAL BARRICADE WITH STEADY BURN BI-DIRECTIONAL LIGHT
- TYPE III BARRICADE WITH FLASHING LIGHT (2-EA.)
- DOUBLE VERTICAL PANEL
- WORK AREA
- ARROW BOARD
- CONSTRUCTION SIGN
- DIRECTION OF TRAFFIC
- TEMPORARY CONCRETE BARRIER
- IMPACT ATTENUATOR, TEMPORARY (FULLY DIRECTIONAL, NARROW, TEST LEVEL 3)
- FLASHING MONO-DIRECTIONAL LIGHT



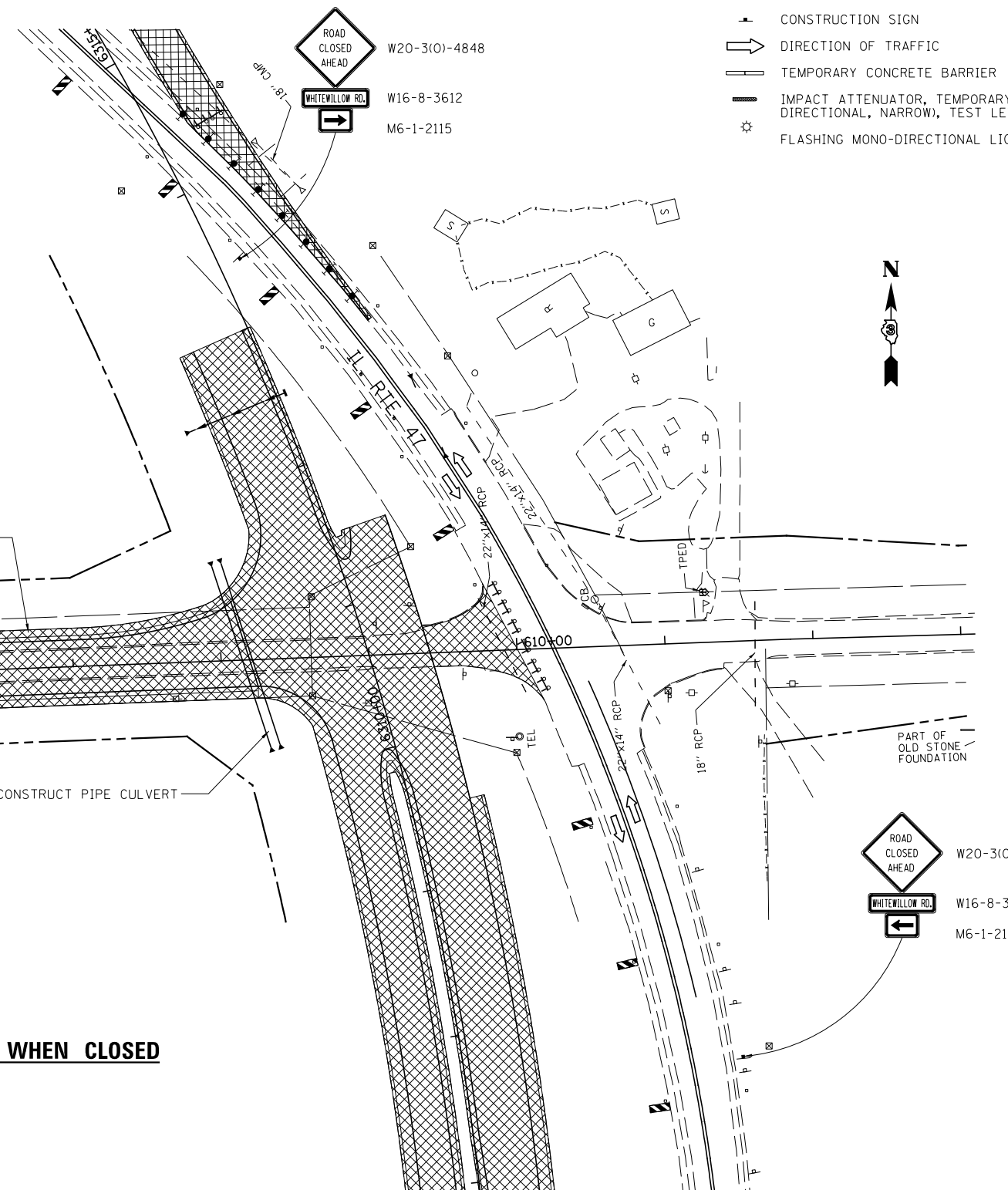
FILE NAME = V:\3195\66884 (North Section)\CADD Sheets\0366884-sh1-MOT-Stage1-13.dgn	USER NAME = bdecreane	DESIGNED - HLC	REVISED -	STATE OF ILLINOIS DEPARTMENT OF TRANSPORTATION	IL, RTE. 47 STAGE 1 CONSTRUCTION & TRAFFIC CONTROL			F.A.P. RTE. 326	SECTION (109, 110)R-1	COUNTY KENDALL	TOTAL SHEETS 619	SHEET NO. 157
PLOT SCALE = 100.0000' / 1"	CHECKED - CAS	REVISOR -	DATE - 7/01/2014		SCALE: 1"=50'	SHEET 13 OF 20 SHEETS	STA. 6612+00 TO STA. 6640+00	CONTRACT NO. 66884				
PLOT DATE = 7/14/2014	DATE - 7/01/2014	REVISOR -			ILLINOIS FED. AID PROJECT							

LEGEND

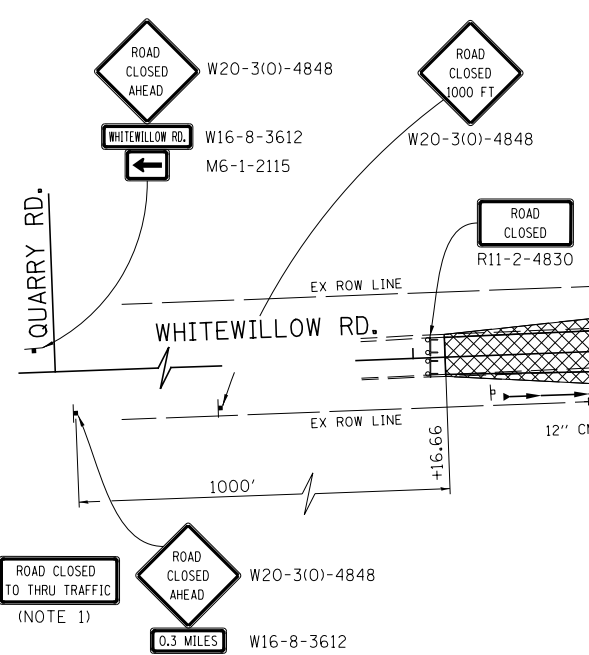
- ↑ DIRECTION INDICATOR BARRICADE WITH STEADY BURN MONDIRECTIONAL LIGHT
- ↓ TYPE II BARRICADE, DRUM OR VERTICAL BARRICADE WITH STEADY BURN BI-DIRECTIONAL LIGHT
- ↑ TYPE III BARRICADE WITH FLASHING LIGHT (2-EA.)
- ▨ DOUBLE VERTICAL PANEL
- ▨ WORK AREA
- ARROW BOARD
- ⊥ CONSTRUCTION SIGN
- DIRECTION OF TRAFFIC
- ▬ TEMPORARY CONCRETE BARRIER
- IMPACT ATTENUATOR, TEMPORARY (FULLY DIRECTIONAL, NARROW), TEST LEVEL 3
- ⊛ FLASHING MONO-DIRECTIONAL LIGHT



TRAFFIC CONTROL AND PROTECTION WHEN OPEN



TRAFFIC CONTROL AND PROTECTION WHEN CLOSED














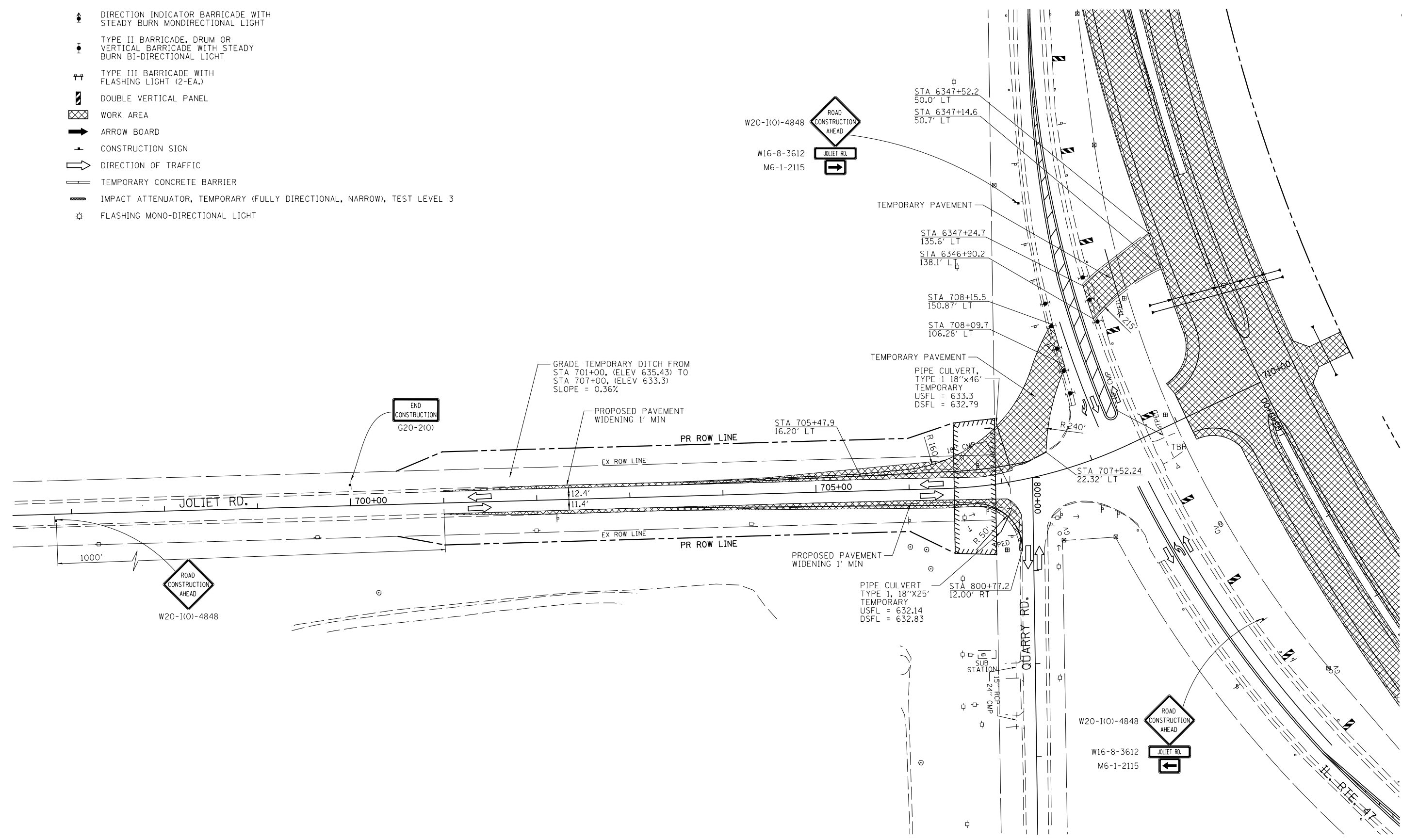
NOTE:
1. SEE TEMPORARY INFORMATION SIGNING DETAIL

FILE NAME =	USER NAME = bdecreene	DESIGNED - HLC	REVISED -	STATE OF ILLINOIS DEPARTMENT OF TRANSPORTATION	WHITEWILLOW RD. STAGE 1 CONSTRUCTION AND TRAFFIC CONTROL	F.A.P. RTE.	SECTION	COUNTY	TOTAL SHEETS	SHEET NO.	
V:\3195\66884 (North Section)\CADD Sheets\0366884-sh1-MOT-Stage1-14.dgn	PLOT SCALE = 100.0000' / 1" =	DRAWN - HLC	REVISED -			326	(109, 110) R-1	KENDALL	619	158	
MODELNAME	PLOT DATE = 7/14/2014	CHECKED - CAS	REVISED -			CONTRACT NO. 66884					
		DATE - 7/01/2014	REVISED -			ILLINOIS FED. AID PROJECT					

SCALE: 1"=50' SHEET 14 OF 20 SHEETS STA. 600+00 TO STA. 613+00

LEGEND

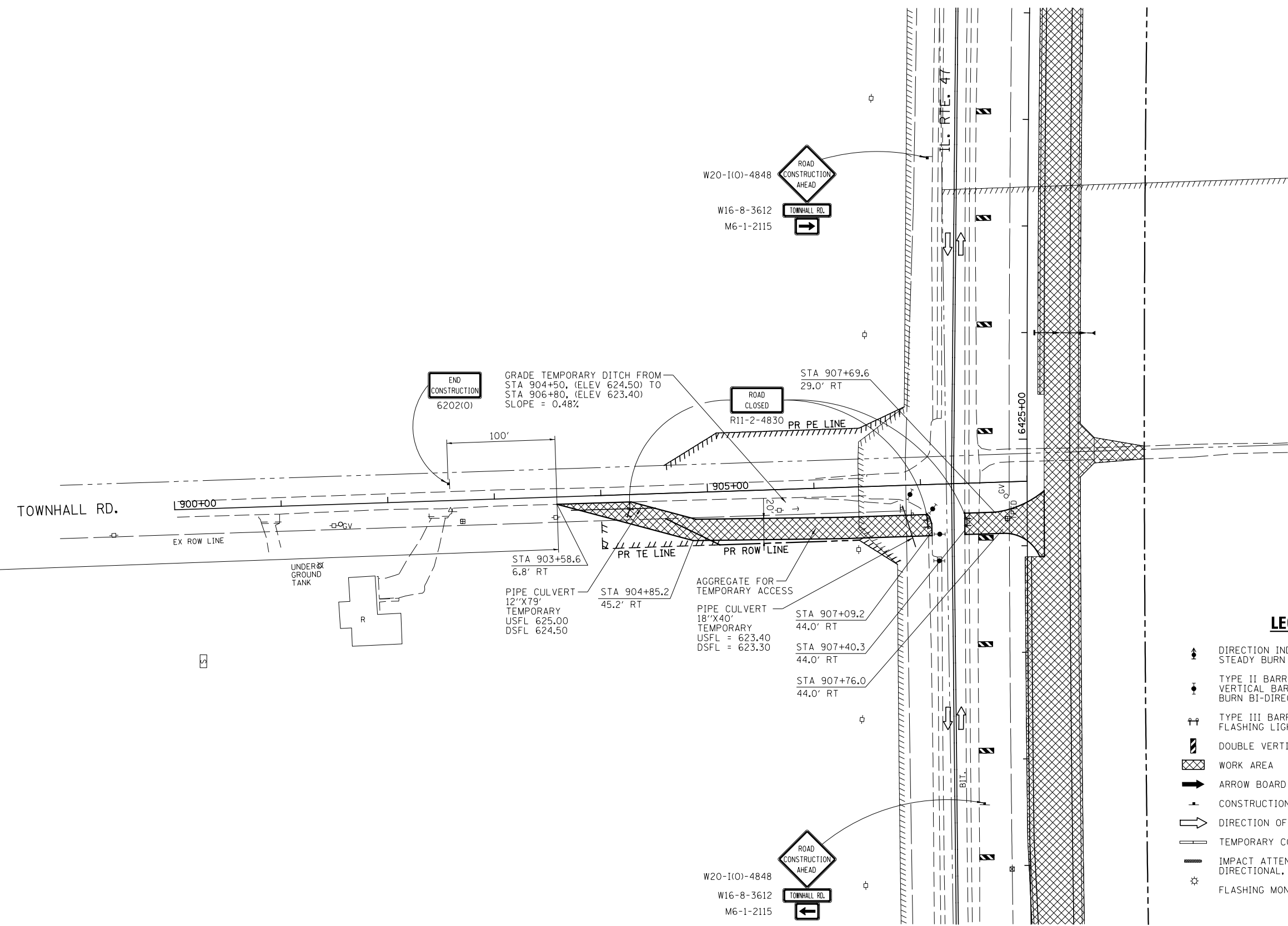
-  DIRECTION INDICATOR BARRICADE WITH STEADY BURN MONDIRECTIONAL LIGHT
-  TYPE II BARRICADE, DRUM OR VERTICAL BARRICADE WITH STEADY BURN BI-DIRECTIONAL LIGHT
-  TYPE III BARRICADE WITH FLASHING LIGHT (2-EA.)
-  DOUBLE VERTICAL PANEL
-  WORK AREA
-  ARROW BOARD
-  CONSTRUCTION SIGN
-  DIRECTION OF TRAFFIC
-  TEMPORARY CONCRETE BARRIER
-  IMPACT ATTENUATOR, TEMPORARY (FULLY DIRECTIONAL, NARROW), TEST LEVEL 3
-  FLASHING MONO-DIRECTIONAL LIGHT



FILE NAME =	USER NAME = bdecreene	DESIGNED - HLC	REVISED -	STATE OF ILLINOIS DEPARTMENT OF TRANSPORTATION	JOLIET RD. STAGE 1 CONSTRUCTION AND TRAFFIC CONTROL			F.A.P. RTE.	SECTION	COUNTY	TOTAL SHEETS	SHEET NO.
V:\3195\66884 (North Section)\CAAD Sheets\ND366884-sh1-MOT-Stage1-14A.dgn		DRAWN - HLC	REVISED -		SCALE: 1"=50'	SHEET 15 OF 20 SHEETS	STA. 700+00 TO STA. 710+00	326	(109, 110) R-1	KENDALL	619	159
PLOT SCALE = 100.0000' / in.		CHECKED - CAS	REVISED -					CONTRACT NO. 66884				
MODELNAME		DATE - 7/01/2014	REVISED -					ILLINOIS FED. AID PROJECT				



W20-1-4848



END CONSTRUCTION 6202(O)

W20-1(0)-4848
W16-8-3612
M6-1-2115

ROAD CLOSED
R11-2-4830

W20-1(0)-4848
W16-8-3612
M6-1-2115

LEGEND

- DIRECTION INDICATOR BARRICADE WITH STEADY BURN MONDIRECTIONAL LIGHT
- TYPE II BARRICADE, DRUM OR VERTICAL BARRICADE WITH STEADY BURN BI-DIRECTIONAL LIGHT
- TYPE III BARRICADE WITH FLASHING LIGHT (2-EA.)
- DOUBLE VERTICAL PANEL
- WORK AREA
- ARROW BOARD
- CONSTRUCTION SIGN
- DIRECTION OF TRAFFIC
- TEMPORARY CONCRETE BARRIER
- IMPACT ATTENUATOR, TEMPORARY (FULLY DIRECTIONAL, NARROW), TEST LEVEL 3
- FLASHING MONO-DIRECTIONAL LIGHT

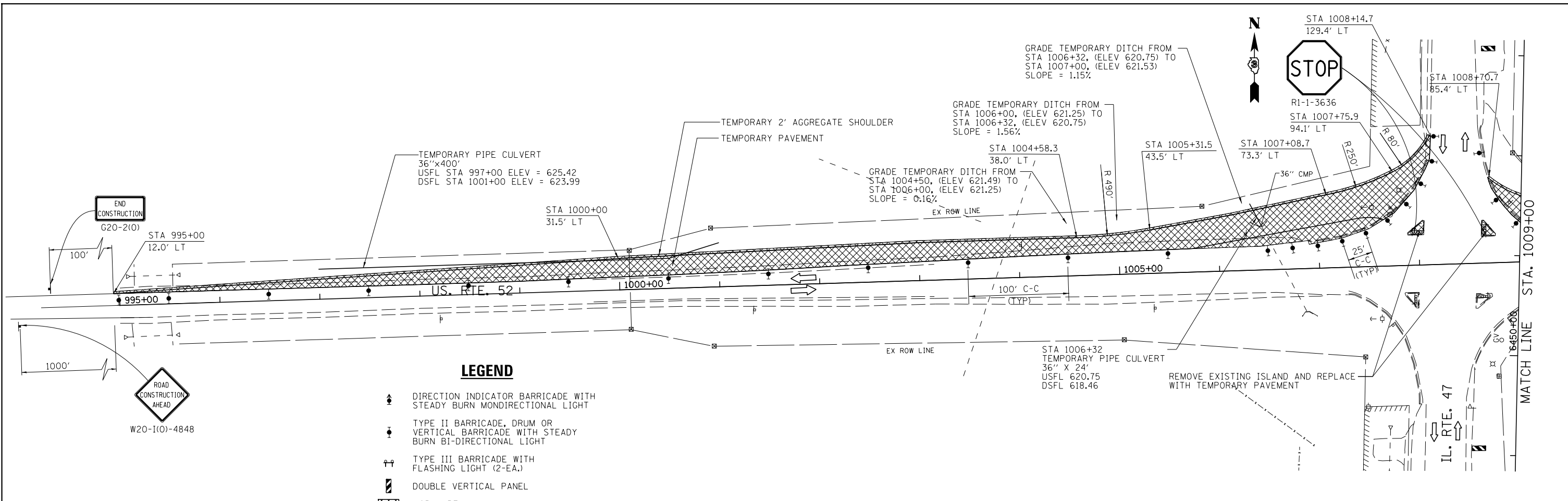
FILE NAME =	USER NAME = bdecreene	DESIGNED - HLC	REVISED -
V:\3195\66884 (North Section)\CADD Sheets\ND366884-sh1-MOT-Stage1-15.dgn		DRAWN - HLC	REVISED -
	PLOT SCALE = 100.0000' / 1" =	CHECKED - CAS	REVISED -
MODELNAME	PLOT DATE = 7/14/2014	DATE - 7/01/2014	REVISED -

**STATE OF ILLINOIS
DEPARTMENT OF TRANSPORTATION**

**TOWNHALL RD.
STAGE 1 CONSTRUCTION AND TRAFFIC CONTROL**

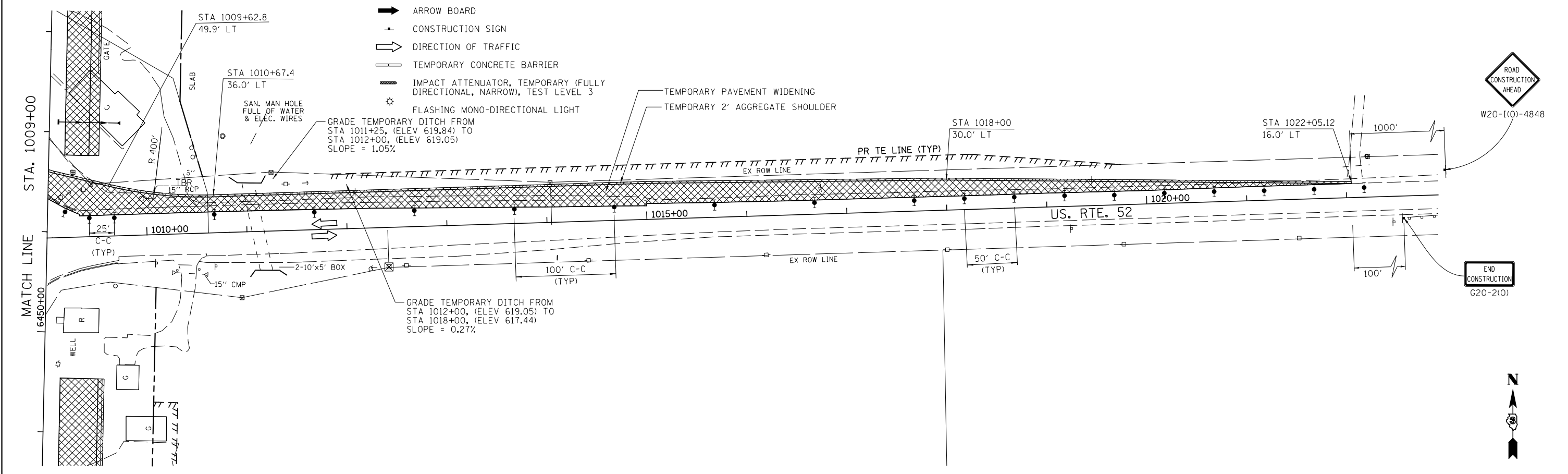
SCALE: 1"=50' SHEET 16 OF 20 SHEETS STA. 900+00 TO STA. 908+00

F.A.P. RTE.	SECTION	COUNTY	TOTAL SHEETS	SHEET NO.
326	(109, 110)R-1	KENDALL	619	160
CONTRACT NO. 66884				
ILLINOIS FED. AID PROJECT				

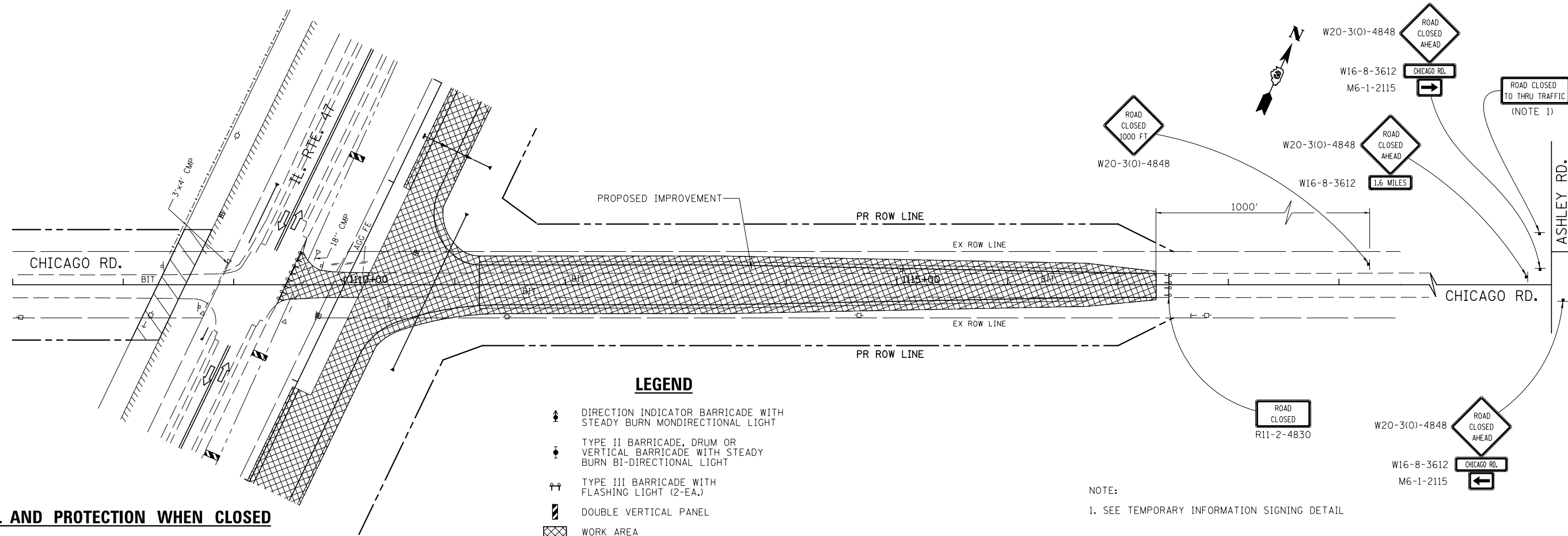


LEGEND

- ▲ DIRECTION INDICATOR BARRICADE WITH STEADY BURN MONDIRECTIONAL LIGHT
- TYPE II BARRICADE, DRUM OR VERTICAL BARRICADE WITH STEADY BURN BI-DIRECTIONAL LIGHT
- ⚡ TYPE III BARRICADE WITH FLASHING LIGHT (2-EA.)
- ▬ DOUBLE VERTICAL PANEL
- ▨ WORK AREA
- ➔ ARROW BOARD
- ⚠ CONSTRUCTION SIGN
- ➡ DIRECTION OF TRAFFIC
- ▬ TEMPORARY CONCRETE BARRIER
- ▬ IMPACT ATTENUATOR, TEMPORARY (FULLY DIRECTIONAL, NARROW), TEST LEVEL 3
- ⚡ FLASHING MONO-DIRECTIONAL LIGHT

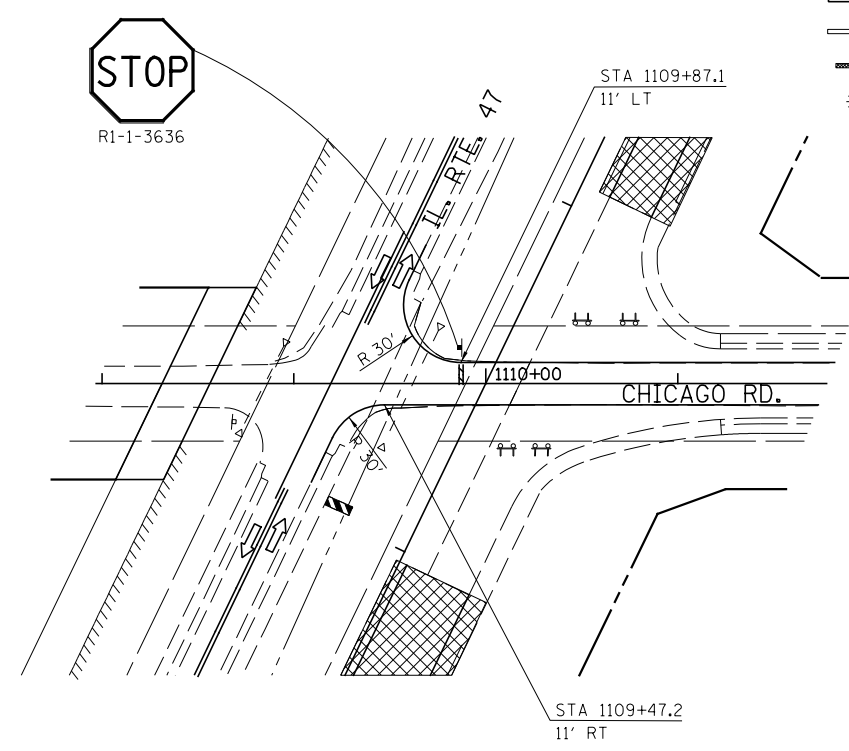


FILE NAME = V:\3195\66884 (North Section)\CADD Sheets\0366884-sh1-MOT-Stage1-16.dgn	USER NAME = bdecreane	DESIGNED - HLC	REVISED -	STATE OF ILLINOIS DEPARTMENT OF TRANSPORTATION	US. RTE. 52 STAGE 1 CONSTRUCTION AND TRAFFIC CONTROL	F.A.P. - 326	SECTION - (109, 110)R-1	COUNTY - KENDALL	TOTAL SHEETS - 619	SHEET NO. - 161		
PLOT SCALE = 100.0000' / 1" / 100'	PLOT DATE = 7/14/2014	DRAWN - HLC	REVISED -			SCALE: 1"=50'	SHEET 17 OF 20 SHEETS	STA. 995+00 TO STA. 1022+00	ILLINOIS FED. AID PROJECT			
DESIGNED - HLC	REVISED -	CHECKED - CAS	REVISED -			CONTRACT NO. 66884						
DATE - 7/01/2014	REVISED -											



- LEGEND**
- DIRECTION INDICATOR BARRICADE WITH STEADY BURN MONDIRECTIONAL LIGHT
 - TYPE II BARRICADE, DRUM OR VERTICAL BARRICADE WITH STEADY BURN BI-DIRECTIONAL LIGHT
 - TYPE III BARRICADE WITH FLASHING LIGHT (2-EA.)
 - DOUBLE VERTICAL PANEL
 - WORK AREA
 - ARROW BOARD
 - CONSTRUCTION SIGN
 - DIRECTION OF TRAFFIC
 - TEMPORARY CONCRETE BARRIER
 - IMPACT ATTENUATOR, TEMPORARY (FULLY DIRECTIONAL, NARROW), TEST LEVEL 3
 - FLASHING MONO-DIRECTIONAL LIGHT

NOTE:
1. SEE TEMPORARY INFORMATION SIGNING DETAIL



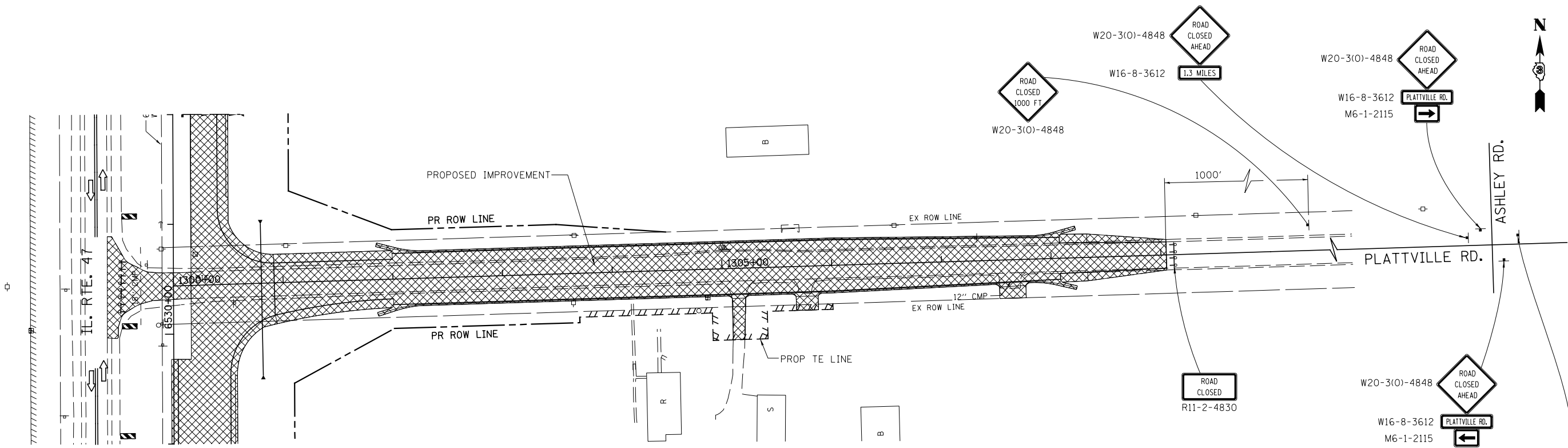
FILE NAME =	USER NAME = bdecreene	DESIGNED - HLC	REVISED -
V:\3195\66884 (North Section)\CADD Sheets\ND366884-sh1-MOT-Stage1-17.dgn		DRAWN - HLC	REVISED -
		CHECKED - CAS	REVISED -
		DATE - 7/01/2014	REVISED -
MODELNAME	PLOT DATE = 7/14/2014		

**STATE OF ILLINOIS
DEPARTMENT OF TRANSPORTATION**

**CHICAGO RD.
STAGE 1 CONSTRUCTION AND TRAFFIC CONTROL**

SCALE: 1"=50' SHEET 18 OF 20 SHEETS STA. 1107+00 TO STA. 1119+00

F.A.P. RTE.	SECTION	COUNTY	TOTAL SHEETS	SHEET NO.
326	(109, 110)R-1	KENDALL	619	162
CONTRACT NO. 66884				
ILLINOIS FED. AID PROJECT				

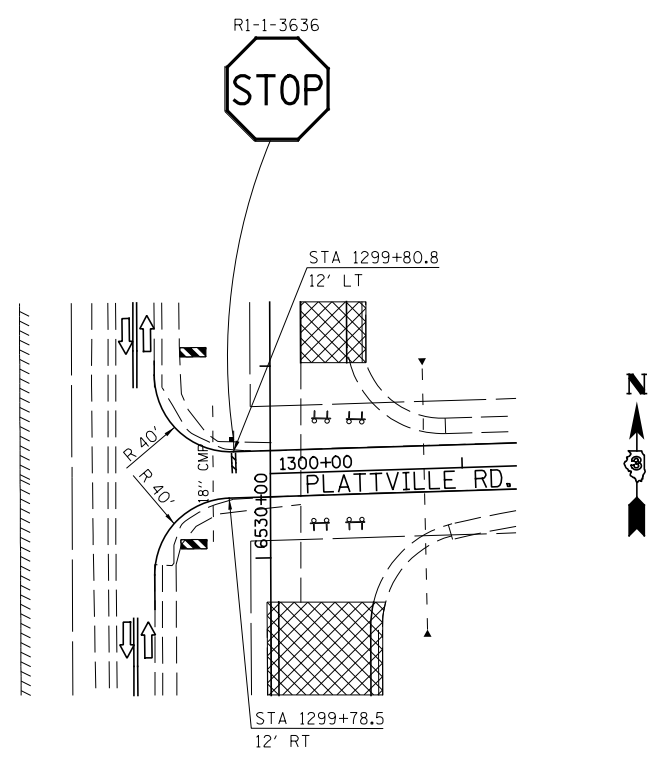


TRAFFIC CONTROL AND PROTECTION WHEN CLOSED

LEGEND

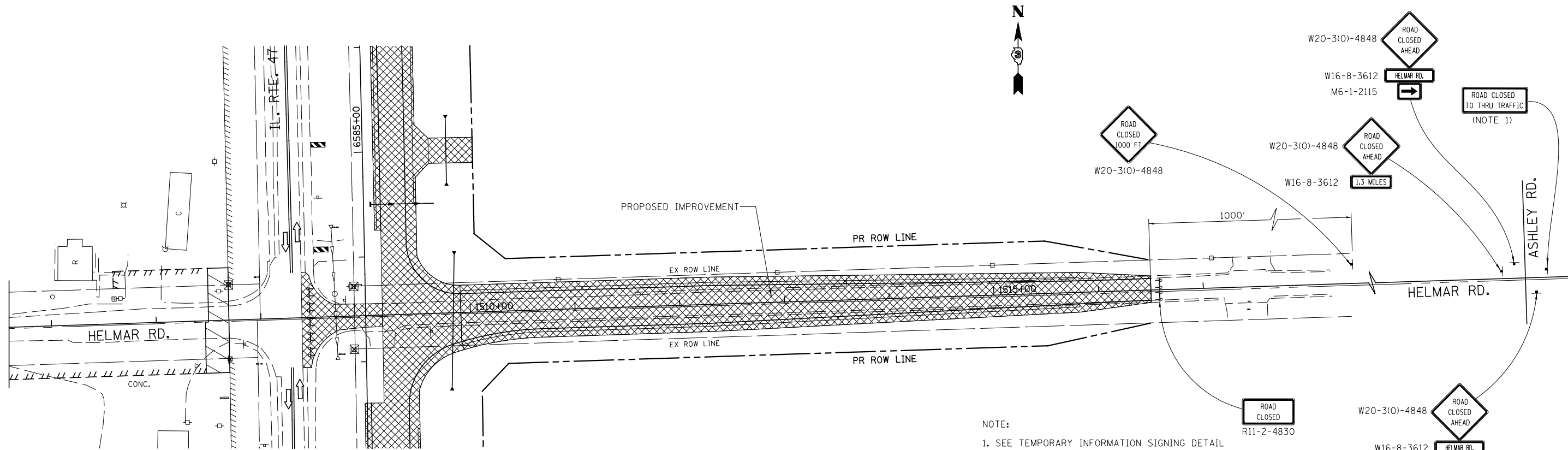
- ◆ DIRECTION INDICATOR BARRICADE WITH STEADY BURN MONDIRECTIONAL LIGHT
- ◆ TYPE II BARRICADE, DRUM OR VERTICAL BARRICADE WITH STEADY BURN BI-DIRECTIONAL LIGHT
- ◆ TYPE III BARRICADE WITH FLASHING LIGHT (2-EA.)
- ▨ DOUBLE VERTICAL PANEL
- ▨ WORK AREA
- ➔ ARROW BOARD
- ◆ CONSTRUCTION SIGN
- ➔ DIRECTION OF TRAFFIC
- ▨ TEMPORARY CONCRETE BARRIER
- ▨ IMPACT ATTENUATOR, TEMPORARY (FULLY DIRECTIONAL, NARROW), TEST LEVEL 3
- ⚡ FLASHING MONO-DIRECTIONAL LIGHT

NOTE:
1. SEE TEMPORARY INFORMATION SIGNING DETAIL



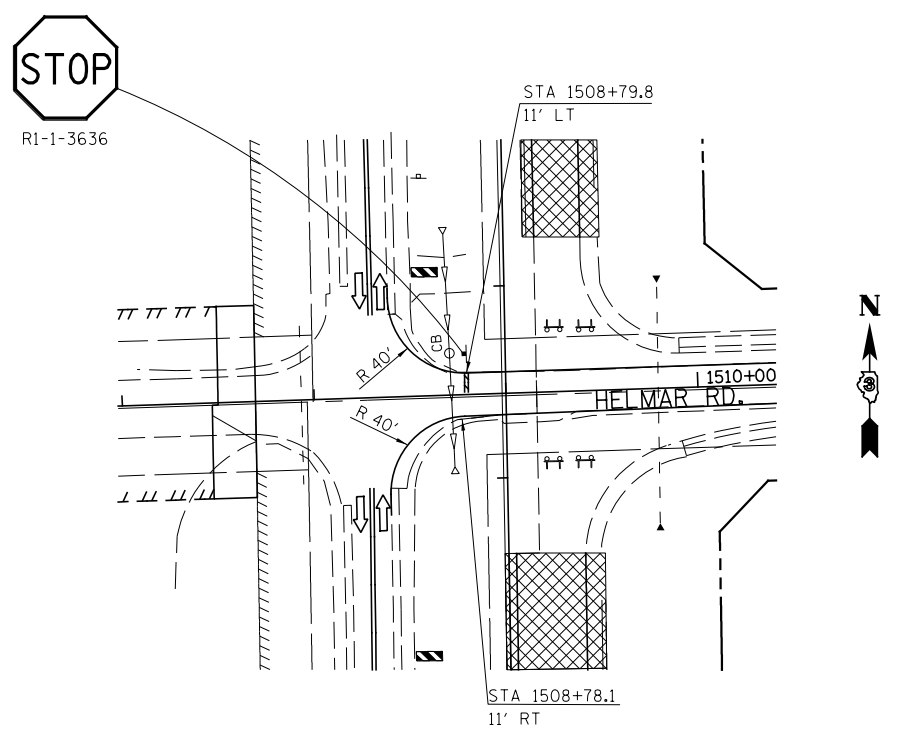
TRAFFIC CONTROL AND PROTECTION WHEN OPEN

FILE NAME = V:\3195\66884 (North Section)\CADD Sheets\ND366884-sh1-MOT-Stage1-18.dgn	USER NAME = bdecreane	DESIGNED - HLC	REVISED -	STATE OF ILLINOIS DEPARTMENT OF TRANSPORTATION	PLATTVILLE RD. STAGE 1 CONSTRUCTION AND TRAFFIC CONTROL			F.A.P. RTE. 326	SECTION (109, 110)R-1	COUNTY KENDALL	TOTAL SHEETS 619	SHEET NO. 163	
MODELNAME	PLOT SCALE = 100.0000' / 1in.	CHECKED - CAS	REVISED -		SCALE: 1"=50'	SHEET 19 OF 20 SHEETS	STA. 1300+00 TO STA. 1309+05	CONTRACT NO. 66884					
	PLOT DATE = 7/14/2014	DATE - 7/01/2014	REVISED -		ILLINOIS FED. AID PROJECT								



TRAFFIC CONTROL AND PROTECTION WHEN CLOSED

NOTE:
1. SEE TEMPORARY INFORMATION SIGNING DETAIL



TRAFFIC CONTROL AND PROTECTION WHEN OPEN

LEGEND

- ▲ DIRECTION INDICATOR BARRICADE WITH STEADY BURN MONDIRECTIONAL LIGHT
- ▼ TYPE II BARRICADE, DRUM OR VERTICAL BARRICADE WITH STEADY BURN BI-DIRECTIONAL LIGHT
- ⚡ TYPE III BARRICADE WITH FLASHING LIGHT (2-EA.)
- ▨ DOUBLE VERTICAL PANEL
- ▩ WORK AREA
- ➡ ARROW BOARD
- ⚠ CONSTRUCTION SIGN
- ➡ DIRECTION OF TRAFFIC
- ▬ TEMPORARY CONCRETE BARRIER
- ▬ IMPACT ATTENUATOR, TEMPORARY (FULLY DIRECTIONAL, NARROW), TEST LEVEL 3
- ⚡ FLASHING MONO-DIRECTIONAL LIGHT

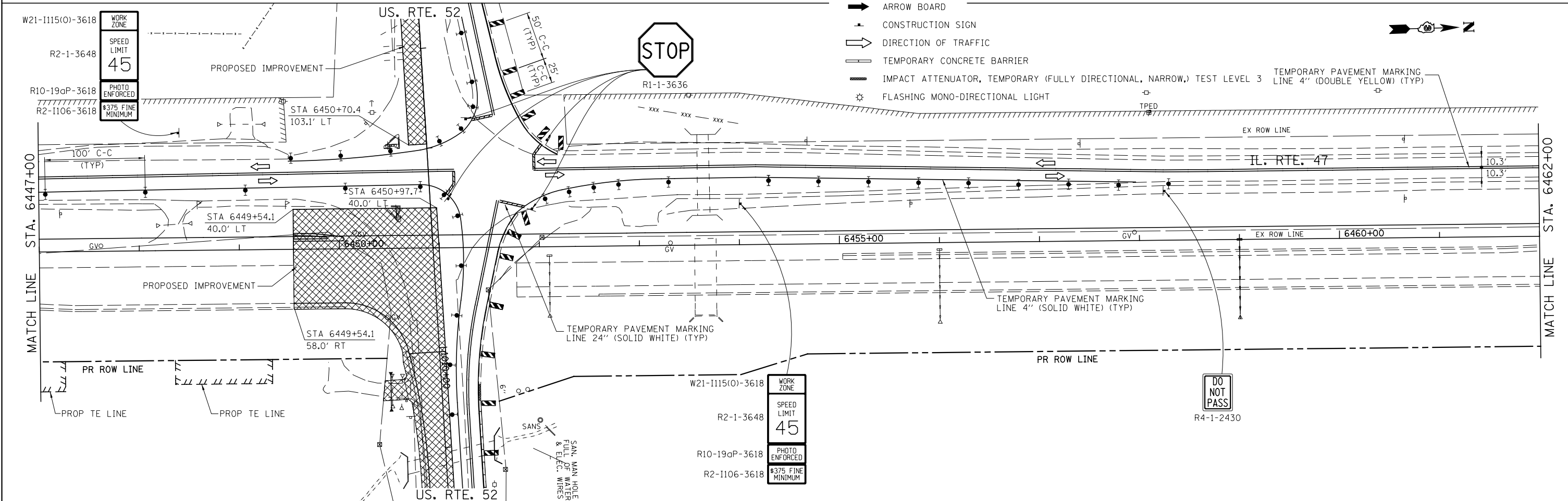
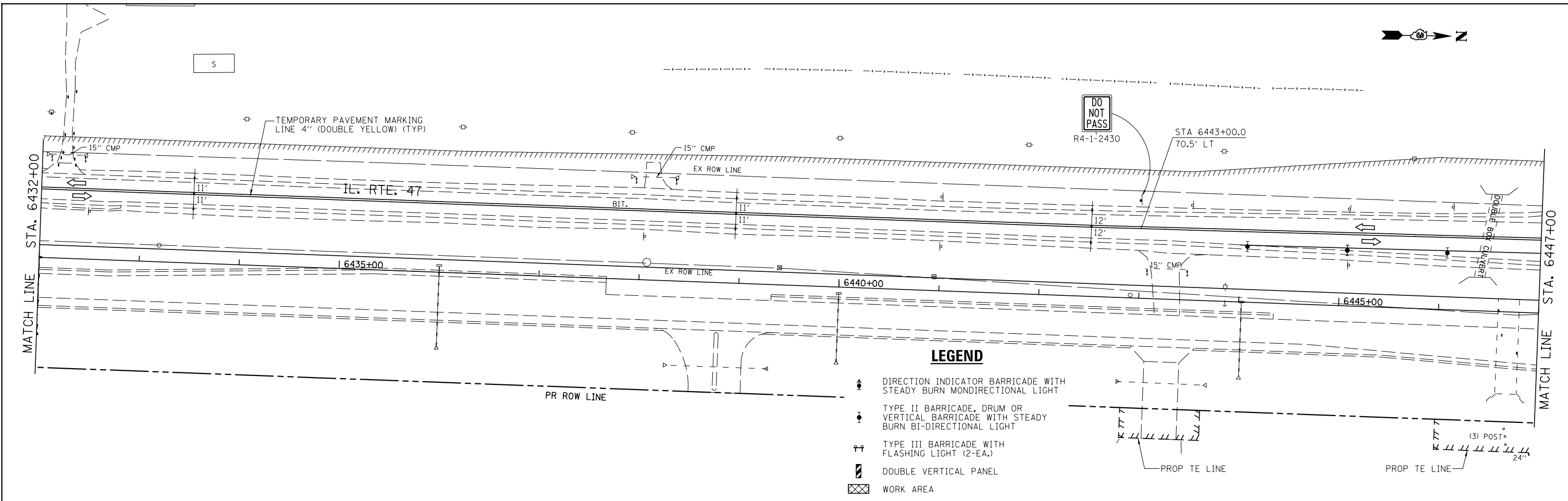
FILE NAME =	USER NAME = bdecreene	DESIGNED - HLC	REVISED -
V:\3195\66884 (North Section)\CADD Sheets\ND366884-sh1-MOT-Stage1-19.dgn		DRAWN - HLC	REVISED -
	PLOT SCALE = 100.0000' / in.	CHECKED - CAS	REVISED -
#MODELNAME#	PLOT DATE = 7/14/2014	DATE - 7/01/2014	REVISED -

**STATE OF ILLINOIS
DEPARTMENT OF TRANSPORTATION**

**HELMAR RD.
STAGE 1 CONSTRUCTION AND TRAFFIC CONTROL**

SCALE: 1"=50' SHEET 20 OF 20 SHEETS STA. 1506+00 TO STA. 1516+50

F.A.P. RTE.	SECTION	COUNTY	TOTAL SHEETS	SHEET NO.
326	(109, 110) R-1	KENDALL	619	164
CONTRACT NO. 66884				
ILLINOIS FED. AID PROJECT				



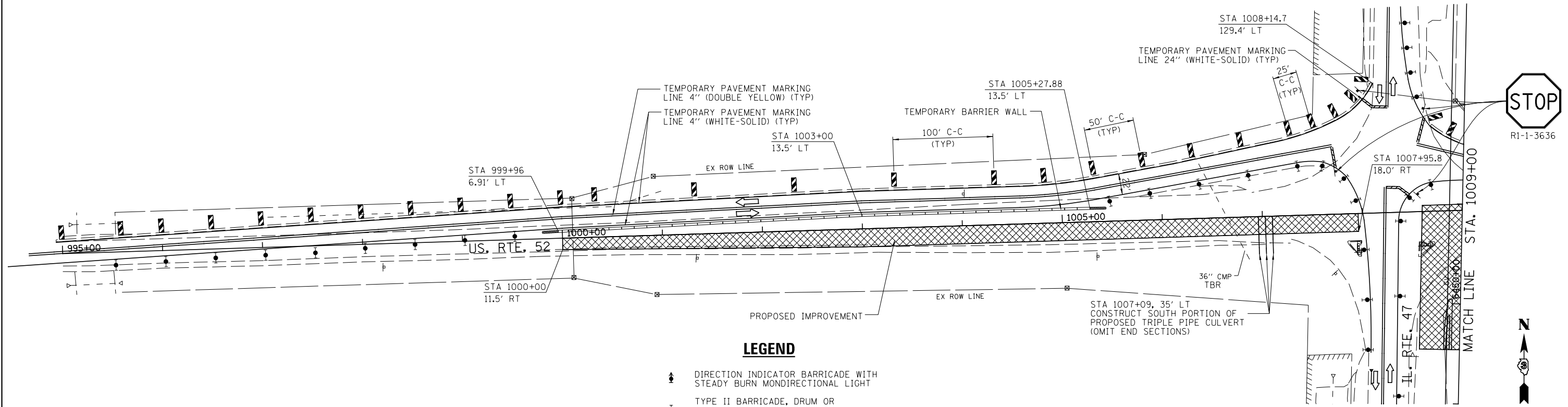
FILE NAME = V:\3195\66884 (North Section)\CADD Sheets\3195\66884-sh1-MOT-Stage1A-07.dgn	USER NAME = bdecreane	DESIGNED - HLC	REVISED -
PLOT SCALE = 100.0000' / in.	PLOT DATE = 7/14/2014	DRAWN - HLC	REVISED -
		CHECKED - CAS	REVISED -
		DATE - 7/01/2014	REVISED -

**STATE OF ILLINOIS
DEPARTMENT OF TRANSPORTATION**

**IL. RTE. 47
STAGE 1A CONSTRUCTION & TRAFFIC CONTROL**

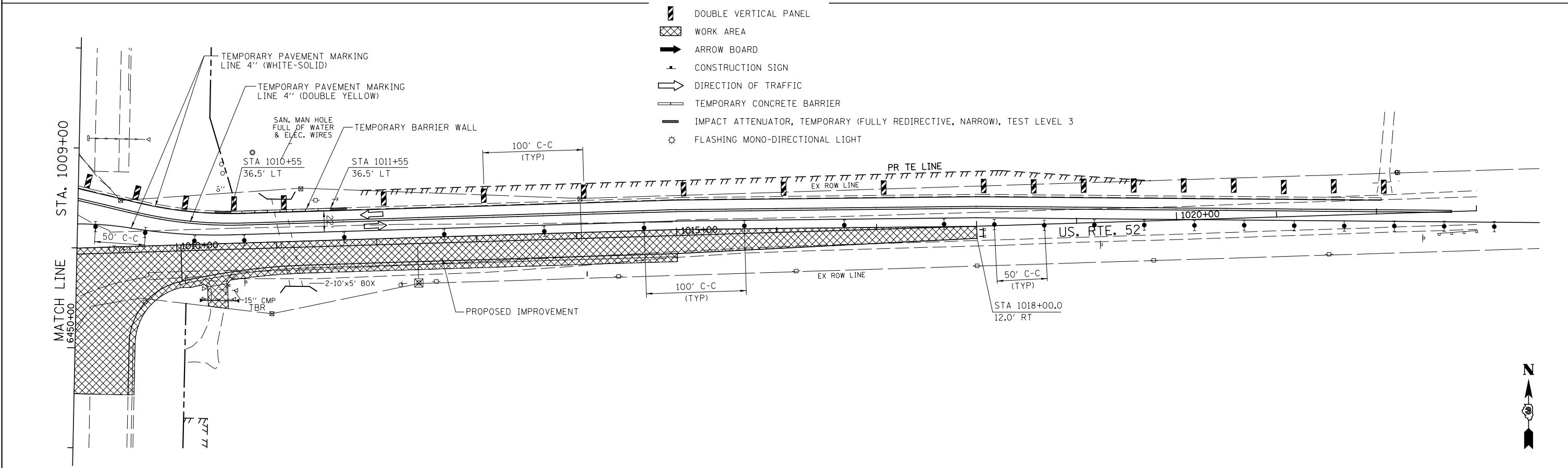
SCALE: 1"=50' SHEET 1 OF 2 SHEETS STA. 6432+00 TO STA. 6462+00

F.A.P. RTE.	SECTION	COUNTY	TOTAL SHEETS	SHEET NO.
326	(109, 110)R-1	KENDALL	619	165
CONTRACT NO. 66884				
ILLINOIS FED. AID PROJECT				



LEGEND

- ◆ DIRECTION INDICATOR BARRICADE WITH STEADY BURN MONDIRECTIONAL LIGHT
- ◆ TYPE II BARRICADE, DRUM OR VERTICAL BARRICADE WITH STEADY BURN BI-DIRECTIONAL LIGHT
- ◆ TYPE III BARRICADE WITH FLASHING LIGHT (2-EA.)
- ◆ DOUBLE VERTICAL PANEL
- ◆ WORK AREA
- ◆ ARROW BOARD
- ◆ CONSTRUCTION SIGN
- ◆ DIRECTION OF TRAFFIC
- ◆ TEMPORARY CONCRETE BARRIER
- ◆ IMPACT ATTENUATOR, TEMPORARY (FULLY REDIRECTIVE, NARROW), TEST LEVEL 3
- ◆ FLASHING MONO-DIRECTIONAL LIGHT



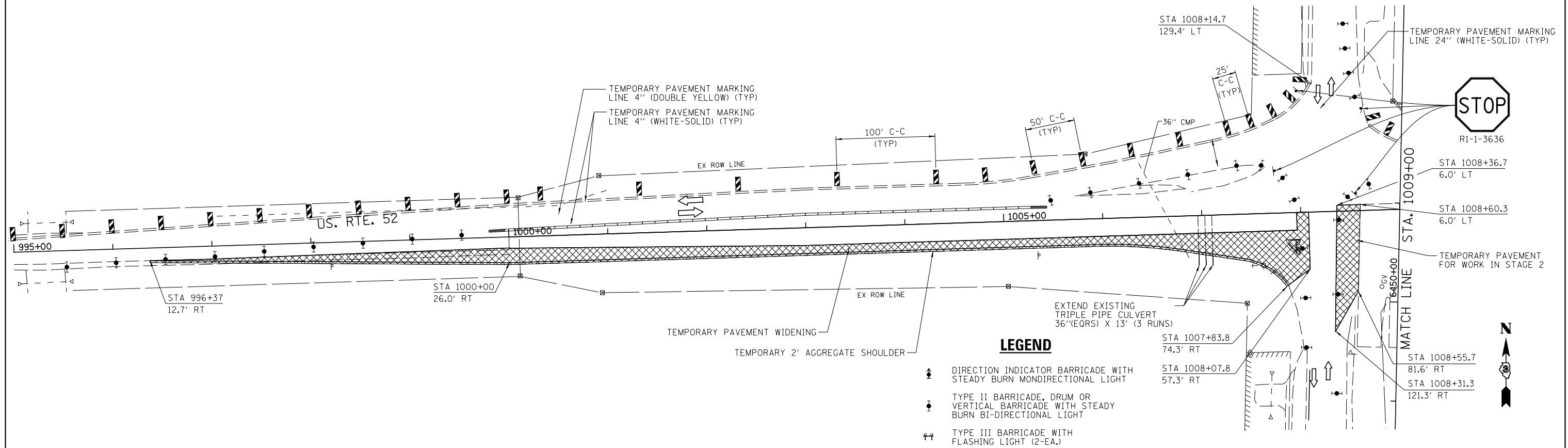
FILE NAME = V:\3195\66884 (North Section)\CADD Sheets\ND366884-sh1-MOT-Stage1A-15.dgn	USER NAME = bdecreane	DESIGNED - HLC	REVISED -
PLOT SCALE = 100.0000' / in.	CHECKED - CAS	DRAWN - HLC	REVISED -
PLOT DATE = 7/14/2014	DATE - 7/01/2014		REVISED -

**STATE OF ILLINOIS
DEPARTMENT OF TRANSPORTATION**

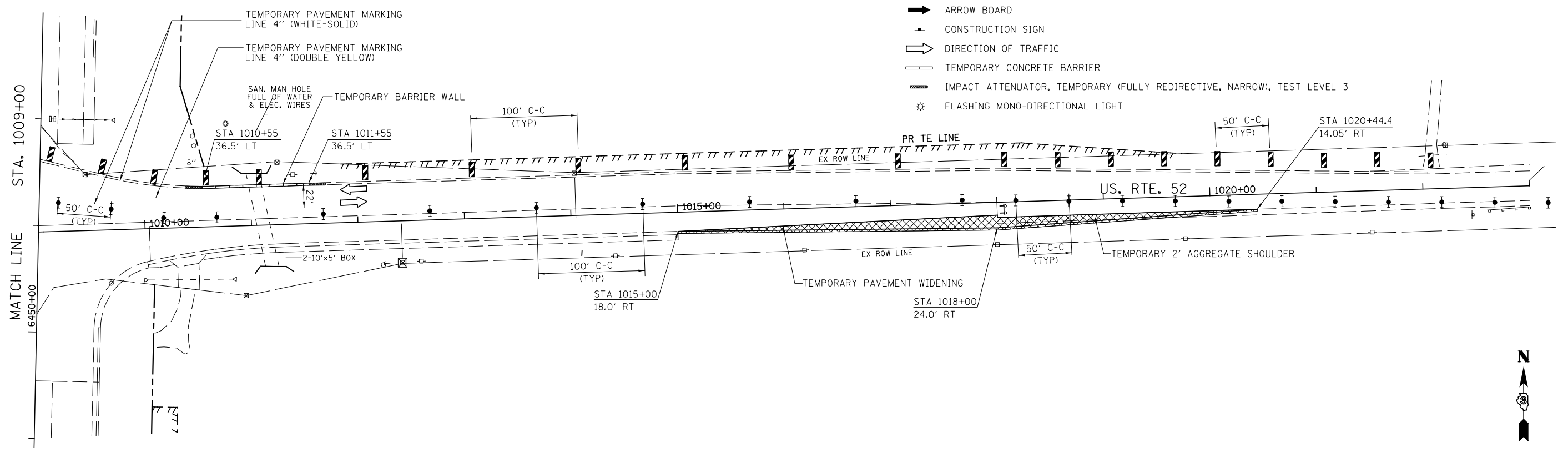
**US. RTE. 52
STAGE 1A CONSTRUCTION AND TRAFFIC CONTROL**

SCALE: 1"=50' SHEET 2 OF 2 SHEETS STA. 995+00 TO STA. 1022+00

F.A.P. RTE.	SECTION	COUNTY	TOTAL SHEETS	SHEET NO.
326	(109, 110)R-1	KENDALL	619	166
CONTRACT NO. 66884				
ILLINOIS FED. AID PROJECT				



- LEGEND**
- DIRECTION INDICATOR BARRICADE WITH STEADY BURN MONDIRECTIONAL LIGHT
 - TYPE II BARRICADE, DRUM OR VERTICAL BARRICADE WITH STEADY BURN BI-DIRECTIONAL LIGHT
 - TYPE III BARRICADE WITH FLASHING LIGHT (2-EA.)
 - DOUBLE VERTICAL PANEL
 - WORK AREA
 - ARROW BOARD
 - CONSTRUCTION SIGN
 - DIRECTION OF TRAFFIC
 - TEMPORARY CONCRETE BARRIER
 - IMPACT ATTENUATOR, TEMPORARY (FULLY REDIRECTIVE, NARROW), TEST LEVEL 3
 - FLASHING MONO-DIRECTIONAL LIGHT



FILE NAME =	USER NAME = bdecreene	DESIGNED - HLC	REVISED -
V:\3195\66884 (North Section)\CADD Sheets\ND366884-sh1-MOT-Stage1B-15.dgn		DRAWN - HLC	REVISED -
	PLOT SCALE = 100.0000' / in.	CHECKED - CAS	REVISED -
#MODELNAME#	PLOT DATE = 7/14/2014	DATE - 7/01/2014	REVISED -

**STATE OF ILLINOIS
DEPARTMENT OF TRANSPORTATION**

**US. RTE. 52
STAGE 1B CONSTRUCTION AND TRAFFIC CONTROL**

SCALE: 1"=50' SHEET 1 OF 1 SHEETS STA. 995+00 TO STA. 1022+00

F.A.P. RTE.	SECTION	COUNTY	TOTAL SHEETS	SHEET NO.
326	(109, 110)R-1	KENDALL	619	167
CONTRACT NO. 66884				
ILLINOIS FED. AID PROJECT				

STAGE 2 CONSTRUCTION

CONSTRUCT PERMANENT NORTHBOUND LANES AND ASSOCIATED DRAINAGE ITEMS FROM:
 STA 6450+97.7 TO STA 6451+77
 STA 6591+00 TO STA 6620+40

CONSTRUCT PERMANENT SOUTHBOUND TURN LANE AND ASSOCIATED DRAINAGE ITEMS FROM:
 STA 6608+10 TO STA 6615+41

CONSTRUCT PERMANENT PAVEMENT FROM:
 STA 6620+40 TO STA 6631+10

CONSTRUCT PERMANENT PAVEMENT WIDENING AND OVERLAY FROM:
 STA 6631+10 TO STA 6635+87

CONSTRUCT WESTBOUND PAVEMENT US. RTE. 52 FROM:
 STA 1000+00 TO STA 1008+01.8
 STA 1010+04.2 TO STA 1018+00

CONSTRUCT WESTBOUND SHOULDER US. RTE. 52 FROM:
 STA 995+00 TO STA 1008+01.8
 STA 1010+04.2 TO STA 1022+05

CONSTRUCTION OF THE MEDIAN CURB IS TO BE GAPPED FOR ACCESS AT:
 STA 6610+75 TO STA 6611+25

TRAFFIC CONTROL AND PROTECTION

TRAFFIC CONTROL AND PROTECTION SHALL BE PERFORMED IN ACCORDANCE WITH THE TRAFFIC CONTROL PLAN, SECTION 701 OF THE STANDARD SPECIFICATIONS AND THE SPECIAL PROVISIONS.

TWO-WAY TRAFFIC SHALL BE ACCOMODATED AT ALL TIMES EXCEPT DURING ISOLATED FLAGGER CONTROLLED LANE CLOSURES.

EXISTING TRAFFIC CONTROL SIGNS AND DEVICES IN CONFLICT WITH STAGE 2 CONSTRUCTION ARE TO BE REMOVED BY THE CONTRACTOR AFTER THE PROPOSED TRAFFIC CONTROL AND PROTECTION REQUIREMENTS ARE MET OR AS AUTHORIZED BY THE ENGINEER. SIGNS OR DEVICES LEFT IN PLACE AT THIS TIME ARE TO BE PROTECTED FROM DAMAGE.

THE CONTRACTOR SHALL SCHEDULE OPERATIONS TO ENSURE THAT NO DROP-OFF OF GREATER THAN 12", WITHIN 3' OF THE TRAVEL LANE, IS PRESENT FOR 48 HOURS OR MORE.

NO DROP-OFF GREATER THAN 24" WITHIN 12' OF THE TRAVEL LANE WILL BE ALLOWED UNLESS A FLAGGER CONTROLLED LANE CLOSURE IS PROVIDED. SEGMENTS WHERE THESE CONDITIONS OCCUR DURING NON-WORKING HOURS MUST BE PROTECTED WITH TEMPORARY CONCRETE BARRIER, UNLESS AUTHORIZED BY THE ENGINEER, THE CONTRACTOR WILL ONLY BE PAID FOR TEMPORARY CONCRETE BARRIER ALONG SEGMENTS SHOWN IN THE PLANS.

VERTICAL PANELS, TYPE II BARRICADES OR DRUMS WITH WARNING LIGHTS ARE REQUIRED TO DELINEATE THE WORK AREA. THE MAXIMUM SPACING SHALL BE 100 FEET ALONG THE TANGENTS, 50 FEET ALONG THE TAPERS AND 25 FEET ALONG RADII TO SIDE ROADS AND ENTRANCES.

THE FOLLOWING TRAFFIC CONTROL STANDARDS ARE THE MINIMUM REQUIREMENTS FOR TRAFFIC CONTROL AND PROTECTION DURING THIS STAGE: 701001, 701006, 701011, 701201, 701301, 701326, 701901 & 704001.

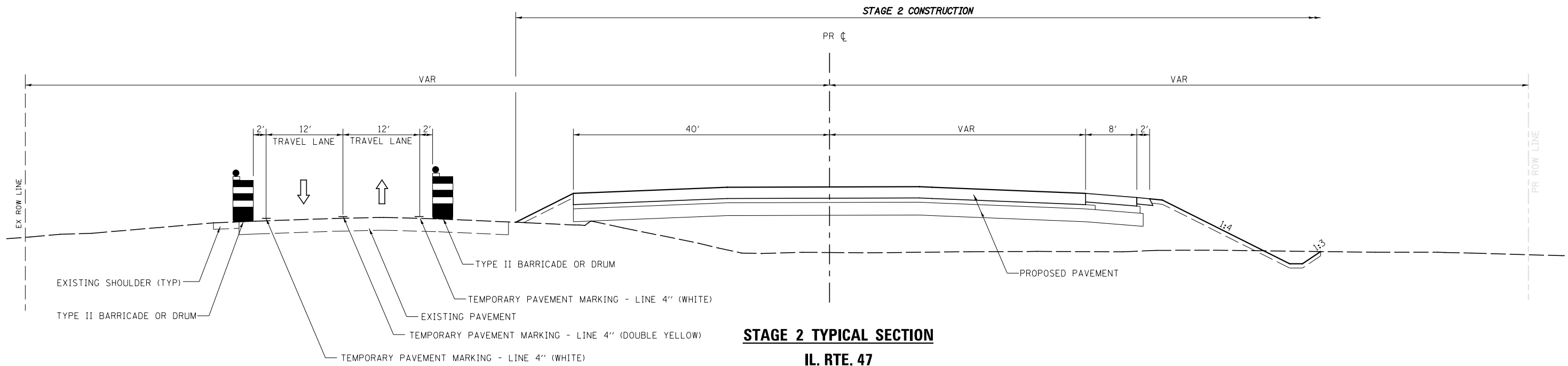
TEMPORARY PAVEMENT MARKING ON FINAL WEARING SURFACES SHALL BE PAVEMENT MARKING TAPE, TYPE IV

GENERAL NOTES APPLICABLE FOR "ALL" STAGES

WHEN A "ROAD CONSTRUCTION AHEAD" OR "END CONSTRUCTION" SIGN HAS BEEN ERECTED IN THE APPLICABLE STAGE, THE SIGN WILL REMAIN IN PLACE UNTIL ALL CONSTRUCTION HAS BEEN COMPLETED.

WORKZONE SPEED LIMIT IS TO BE POSTED AS 45 MPH

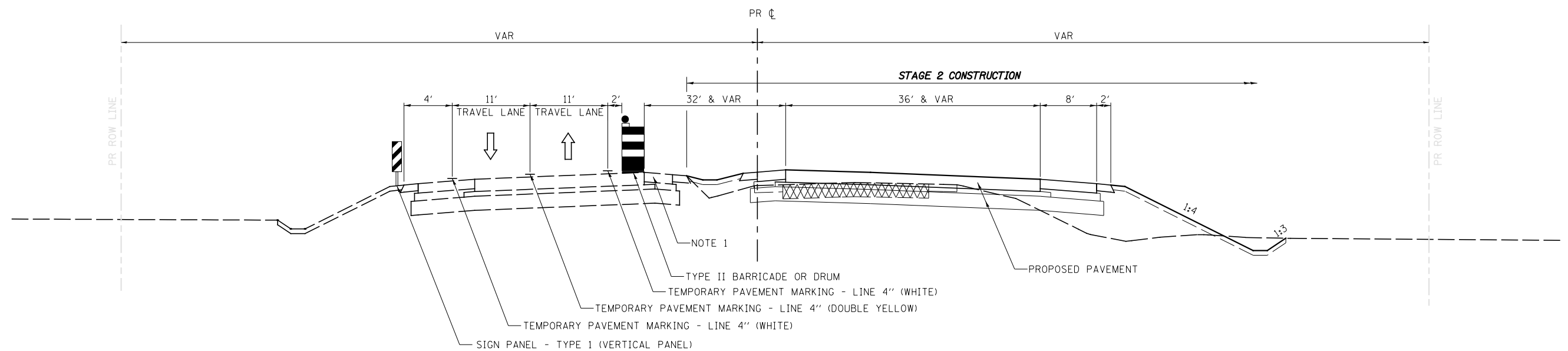
FILE NAME =	USER NAME = bdecreene	DESIGNED - HLC	REVISED -	STATE OF ILLINOIS DEPARTMENT OF TRANSPORTATION	IL. RTE. 47 STAGE 2 CONSTRUCTION NOTES & TYPICAL SECTIONS	F.A.P. RTE.	SECTION	COUNTY	TOTAL SHEETS	SHEET NO.
V:\3195\66884 (North Section)\CADD Sheets\0366884-sh1-MOT-Stage2-0A.dgn	DRAWN - HLC	REVISIED -	326			(109, 110)R-1	KENDALL	619	168	
MODELNAME	PLOT SCALE = 16.0000' / in.	CHECKED - CAS	REVISED -			CONTRACT NO. 66884				
	PLOT DATE = 7/14/2014	DATE - 7/01/2014	REVISED -			ILLINOIS FED. AID PROJECT				
				SCALE: N/A	SHEET 1 OF 6 SHEETS	STA. N/A	TO STA. N/A			



STAGE 2 TYPICAL SECTION

IL. RTE. 47

STA. 6451+00 TO STA. 6451+77.3



STAGE 2 TYPICAL SECTION

IL. RTE. 47

STA. 6591+00 TO STA. 6608+10.64

NOTES:

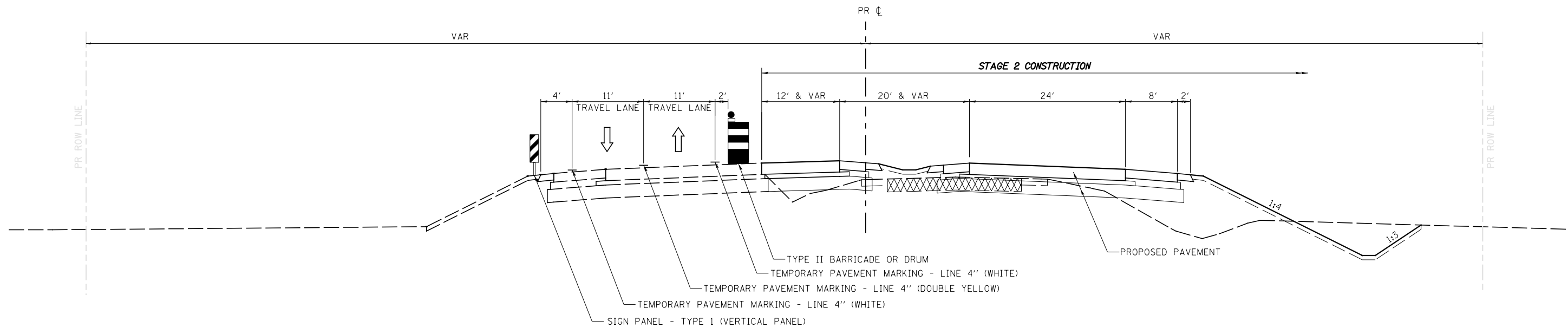
1. CONSTRUCT SOUTHBOUND MEDIAN SHOULDER STARTING AT STA. 6598+20.11 TO STA. 6608+10.64

FILE NAME =	USER NAME = bdecreane	DESIGNED - HLC	REVISED -
V:\3195\66884 (North Section)\CADD Sheets\ND366884-sh1-MOT-Stage2-08.dgn		DRAWN - HLC	REVISED -
		CHECKED - CAS	REVISED -
		DATE - 7/01/2014	REVISED -

**STATE OF ILLINOIS
DEPARTMENT OF TRANSPORTATION**

IL. RTE. 47	
STAGE 2 CONSTRUCTION NOTES & TYPICAL SECTIONS	
SCALE: N/A	SHEET 2 OF 6 SHEETS
STA. N/A	TO STA. N/A

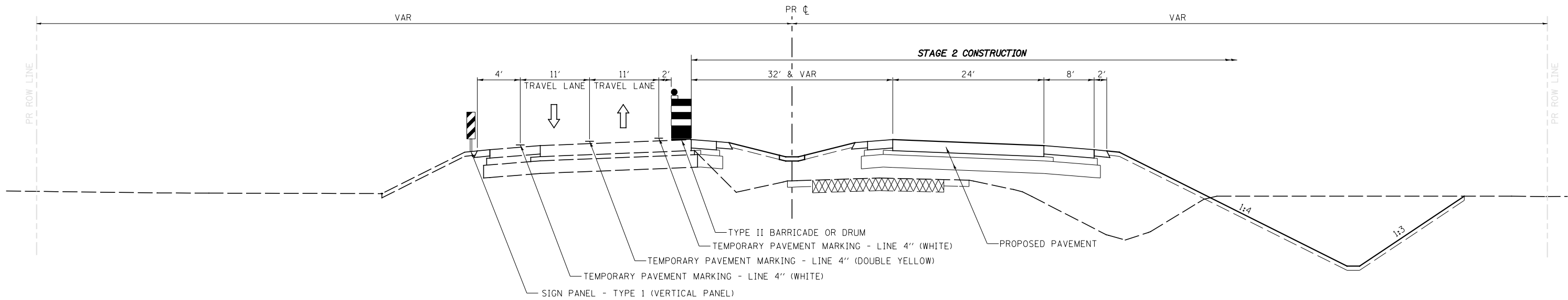
F.A.P. RTE.	SECTION	COUNTY	TOTAL SHEETS	SHEET NO.
326	(109,110) R-1	KENDALL	619	169
CONTRACT NO. 66884				
ILLINOIS FED. AID PROJECT				



STAGE 2 TYPICAL SECTION

IL. RTE. 47

STA. 6608+10.64 TO STA. 6615+40.57



STAGE 2 TYPICAL SECTION

IL. RTE. 47

STA. 6615+40.57 TO STA. 6620+41.5

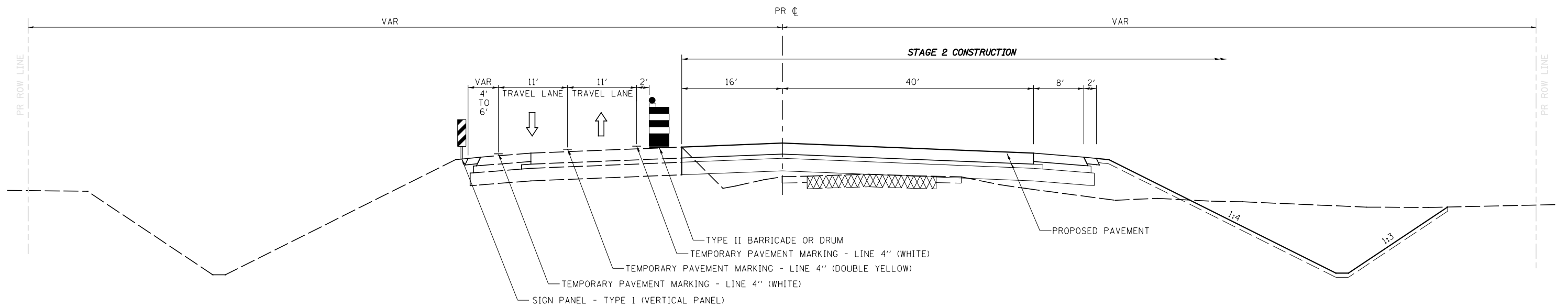
FILE NAME =	USER NAME = bdecreene	DESIGNED - HLC	REVISED -
V:\3195\66884 (North Section)\CADD Sheets\ND366884-sh1-MOT-Stage2-00.dgn		DRAWN - HLC	REVISED -
MODELNAME	PLOT SCALE = 16.0000' / in.	CHECKED - CAS	REVISED -
	PLOT DATE = 7/14/2014	DATE - 7/01/2014	REVISED -

**STATE OF ILLINOIS
DEPARTMENT OF TRANSPORTATION**

**IL. RTE. 47
STAGE 2 CONSTRUCTION NOTES & TYPICAL SECTIONS**

SCALE: N/A SHEET 3 OF 6 SHEETS STA. N/A TO STA. N/A

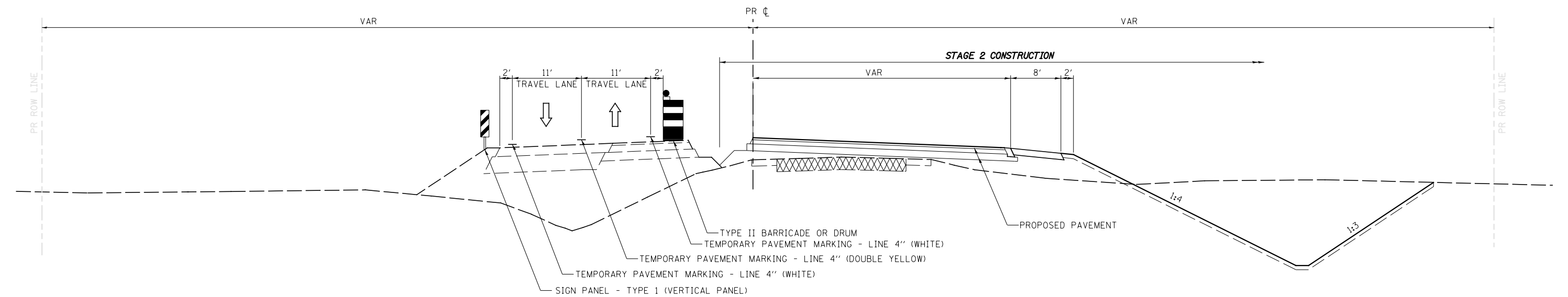
F.A.P. RTE.	SECTION	COUNTY	TOTAL SHEETS	SHEET NO.
326	(109,110) R-1	KENDALL	619	170
CONTRACT NO. 66884				
ILLINOIS FED. AID PROJECT				



STAGE 2 TYPICAL SECTION

IL. RTE. 47

STA. 6620+41.5 TO STA. 6622+20.6



STAGE 2 TYPICAL SECTION

IL. RTE. 47

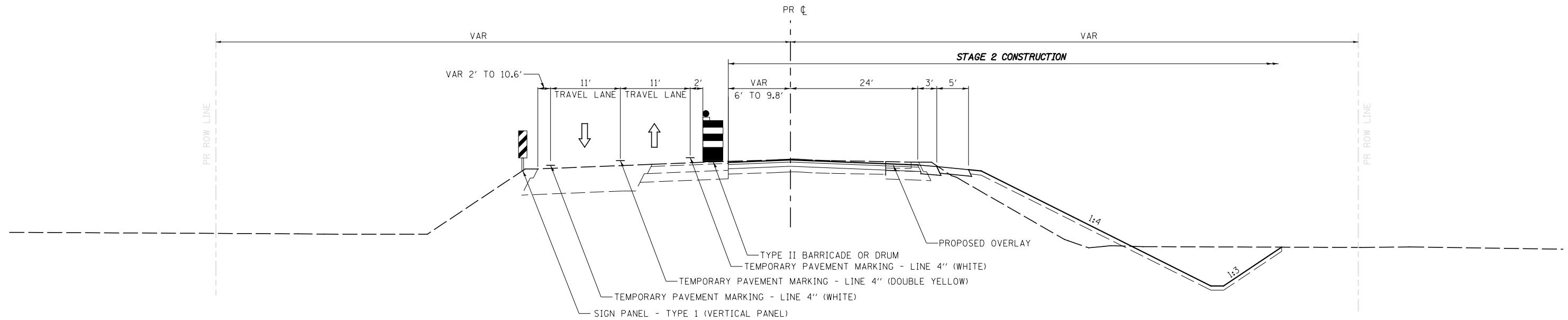
STA. 6622+20.6 TO STA. 6629+00.00

FILE NAME =	USER NAME = bdecreene	DESIGNED - HLC	REVISED -
V:\3195\66884 (North Section)\CADD Sheets\ND366884-sh1-MOT-Stage2-00.dgn		DRAWN - HLC	REVISED -
		CHECKED - CAS	REVISED -
		DATE - 7/01/2014	REVISED -

**STATE OF ILLINOIS
DEPARTMENT OF TRANSPORTATION**

IL. RTE. 47			
STAGE 2 CONSTRUCTION NOTES & TYPICAL SECTIONS			
SCALE: N/A	SHEET 4 OF 6 SHEETS	STA. N/A	TO STA. N/A

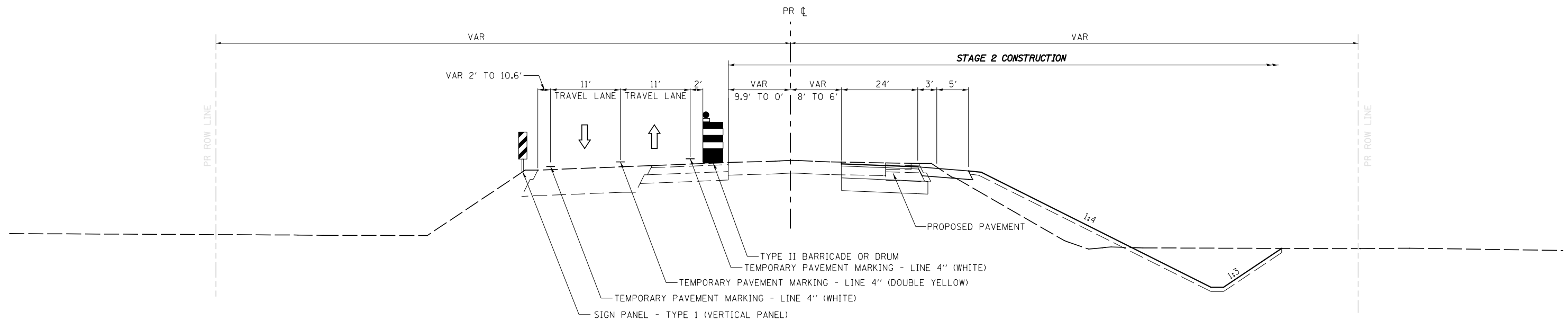
F.A.P. RTE.	SECTION	COUNTY	TOTAL SHEETS	SHEET NO.
326	(109,110) R-1	KENDALL	619	171
CONTRACT NO. 66884				
ILLINOIS FED. AID PROJECT				



STAGE 2 TYPICAL SECTION

IL. RTE. 47

STA. 6629+00.00 TO STA. 6631+10



STAGE 2 TYPICAL SECTION

IL. RTE. 47

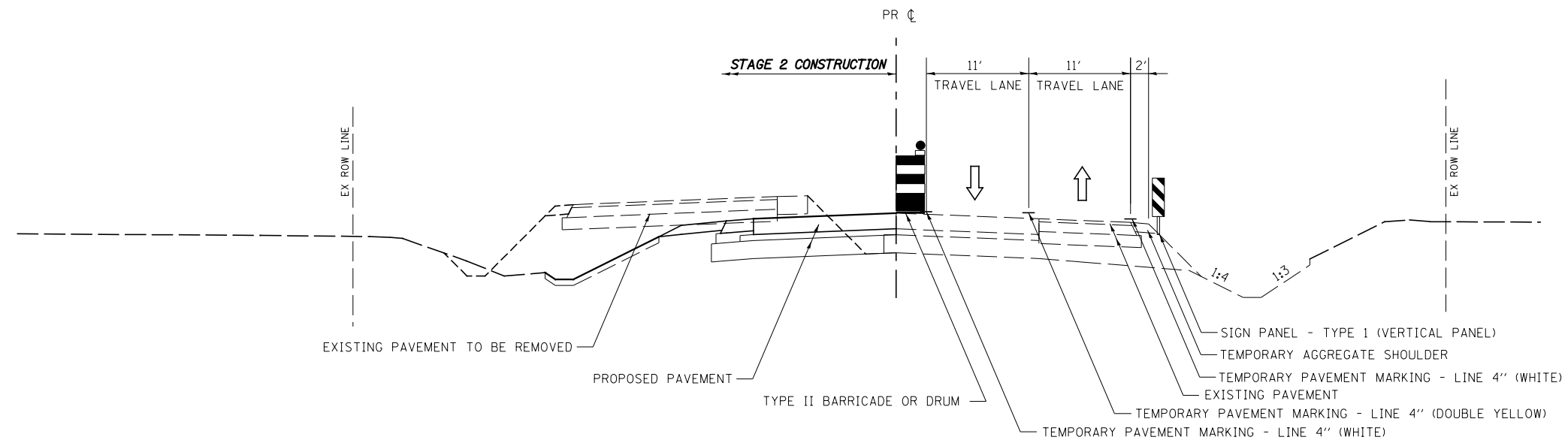
STA. 6631+10 TO STA. 6635+81.87

FILE NAME =	USER NAME = bdecreene	DESIGNED - HLC	REVISED -
V:\3195\66884 (North Section)\CADD Sheets\ND366884-sh1-MOT-Stage2-0E.dgn		DRAWN - HLC	REVISED -
	PLOT SCALE = 16.0000' / in.	CHECKED - CAS	REVISED -
\$MODELNAME\$	PLOT DATE = 7/14/2014	DATE - 7/01/2014	REVISED -

**STATE OF ILLINOIS
DEPARTMENT OF TRANSPORTATION**

IL. RTE. 47
STAGE 2 CONSTRUCTION NOTES & TYPICAL SECTIONS
SCALE: N/A SHEET 5 OF 6 SHEETS STA. N/A TO STA. N/A

F.A.P. RTE.	SECTION	COUNTY	TOTAL SHEETS	SHEET NO.
326	(109,110) R-1	KENDALL	619	172
CONTRACT NO. 66884				
ILLINOIS FED. AID PROJECT				



STAGE 2 TYPICAL SECTION

US. RTE. 52

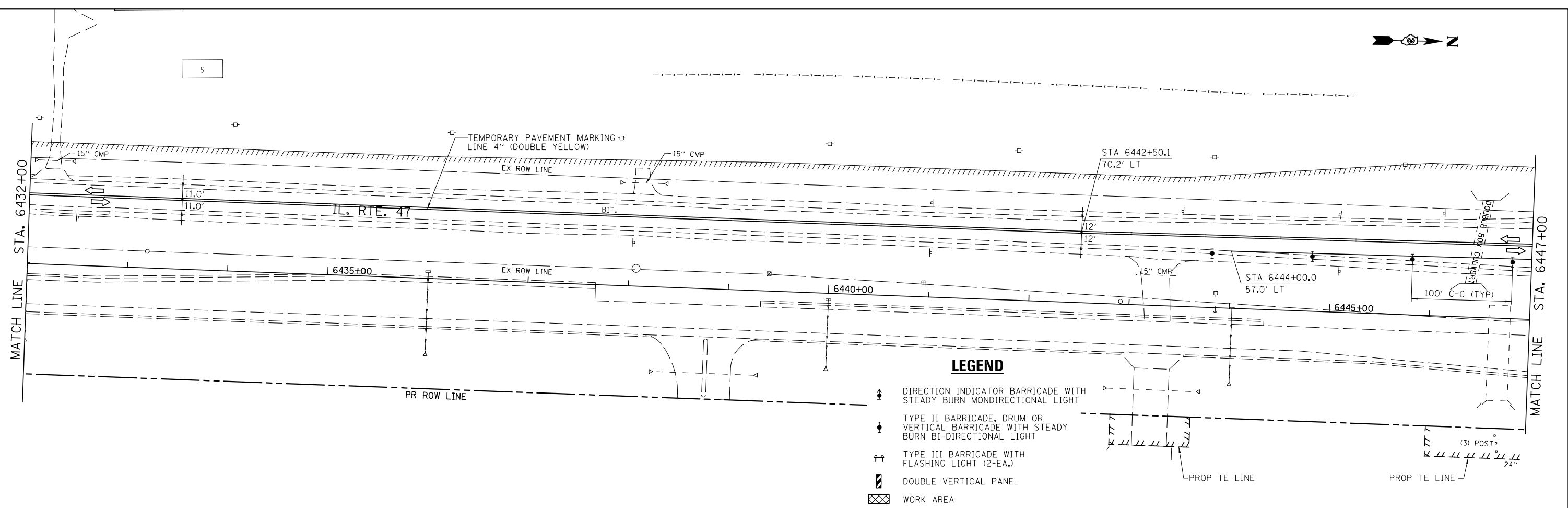
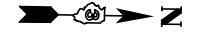
STA. 1000+00 TO STA. 1007+95.81
 STA. 1008+60.26 TO STA. 1018+00

FILE NAME =	USER NAME = bdecreene	DESIGNED - HLC	REVISED -
V:\3195\66884 (North Section)\CADD Sheets\ND366884-sh1-MOT-Stage2-0F.dgn		DRAWN - HLC	REVISED -
MODELNAME	PLOT SCALE = 16.0000' / in.	CHECKED - CAS	REVISED -
	PLOT DATE = 7/14/2014	DATE - 7/01/2014	REVISED -

**STATE OF ILLINOIS
 DEPARTMENT OF TRANSPORTATION**

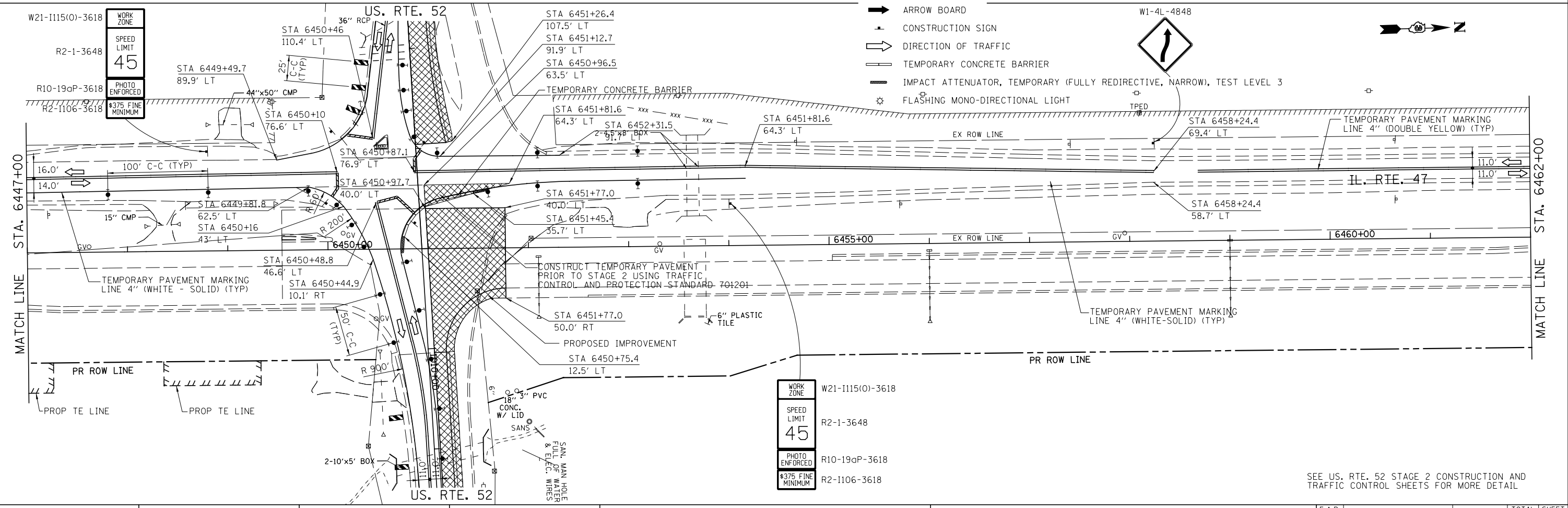
US. RTE. 52			
STAGE 2 CONSTRUCTION NOTES & TYPICAL SECTIONS			
SCALE: N/A	SHEET 6 OF 6 SHEETS	STA. N/A	TO STA. N/A

F.A.P. RTE.	SECTION	COUNTY	TOTAL SHEETS	SHEET NO.
326	(109,110) R-1	KENDALL	619	173
CONTRACT NO. 66884				
ILLINOIS FED. AID PROJECT				



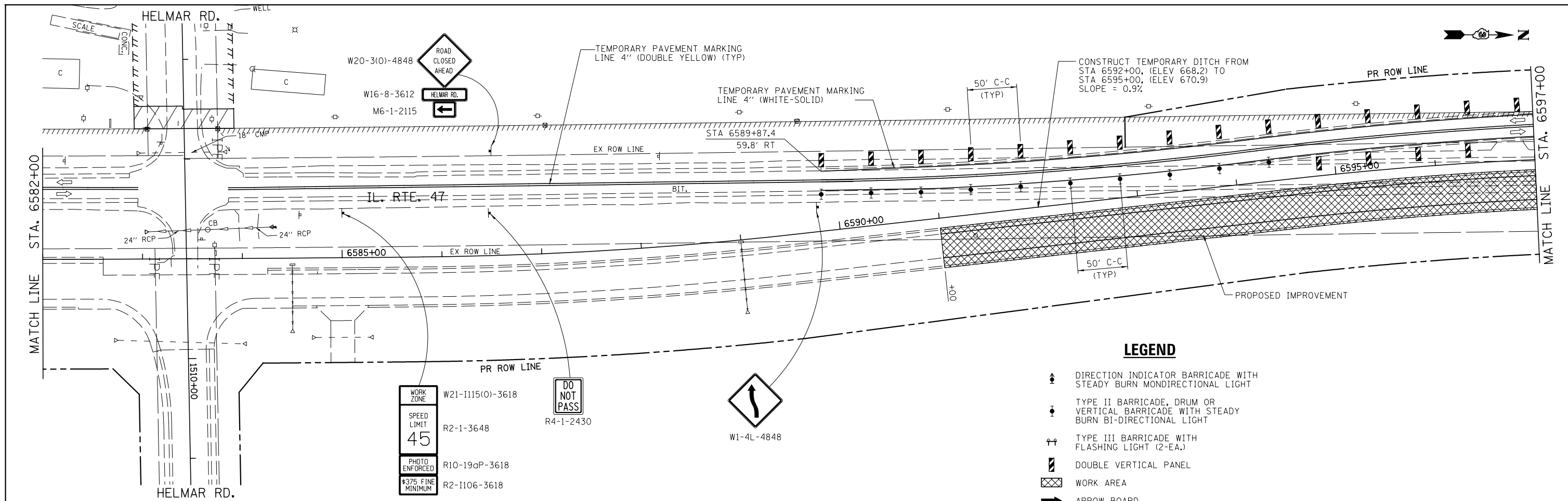
LEGEND

- DIRECTION INDICATOR BARRICADE WITH STEADY BURN MONDIRECTIONAL LIGHT
- TYPE II BARRICADE, DRUM OR VERTICAL BARRICADE WITH STEADY BURN BI-DIRECTIONAL LIGHT
- TYPE III BARRICADE WITH FLASHING LIGHT (2-EA.)
- DOUBLE VERTICAL PANEL
- WORK AREA
- ARROW BOARD
- CONSTRUCTION SIGN
- DIRECTION OF TRAFFIC
- TEMPORARY CONCRETE BARRIER
- IMPACT ATTENUATOR, TEMPORARY (FULLY REDIRECTIVE, NARROW), TEST LEVEL 3
- FLASHING MONO-DIRECTIONAL LIGHT

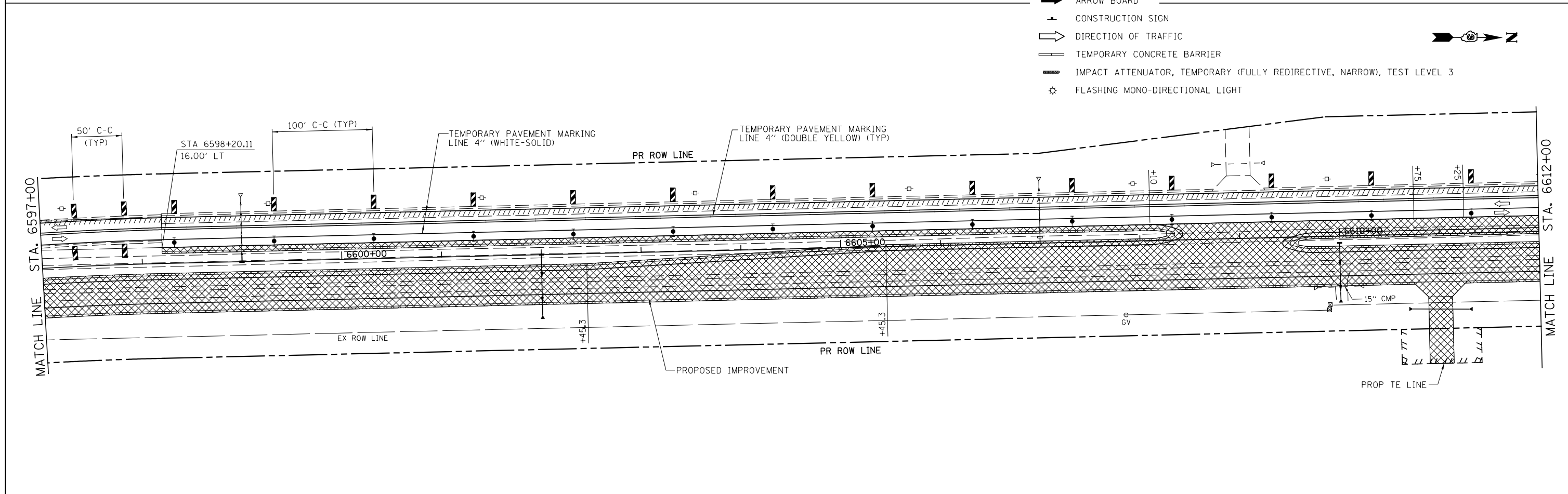


SEE US. RTE. 52 STAGE 2 CONSTRUCTION AND TRAFFIC CONTROL SHEETS FOR MORE DETAIL

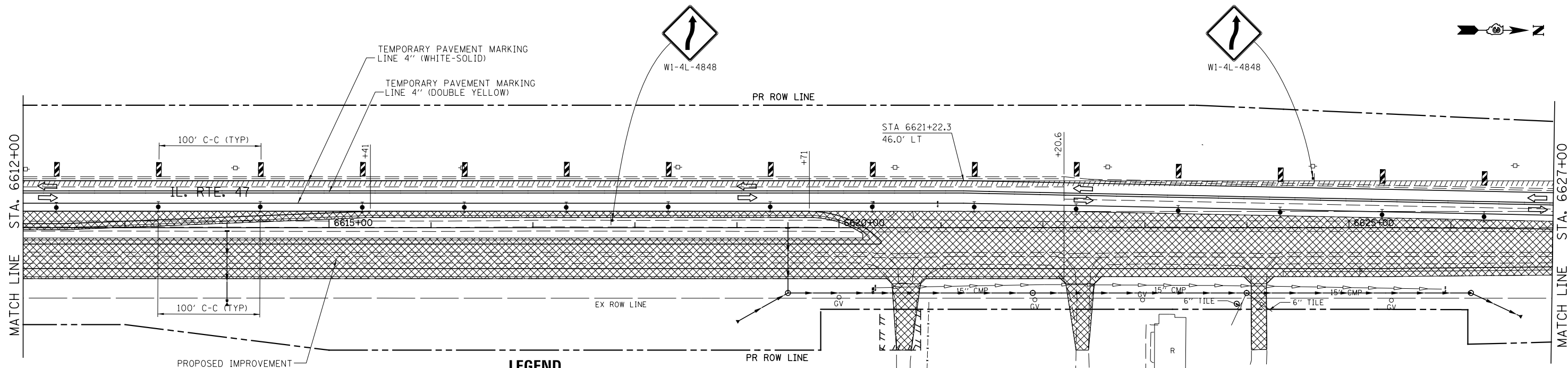
FILE NAME = V:\3195\66884\North Section\CADD Sheets\0366884-sh2-MOT-Stage2-02.dgn	USER NAME = bdecreane	DESIGNED - HLC	REVISED -	STATE OF ILLINOIS DEPARTMENT OF TRANSPORTATION	IL. RTE. 47 STAGE 2 CONSTRUCTION & TRAFFIC CONTROL	F.A.P. R.T.E. = 326	SECTION = (109, 110)R-1	COUNTY = KENDALL	TOTAL SHEETS = 619	SHEET NO. = 174		
MODELNAME =	PLOT DATE = 7/14/2014	CHECKED - CAS	REVISED -			SCALE: 1"=50'	SHEET 1 OF 4 SHEETS	STA. 6432+00	TO STA. 6462+00	CONTRACT NO. 66884		
		DATE - 7/01/2014	REVISED -			ILLINOIS FED. AID PROJECT						



- LEGEND**
- DIRECTION INDICATOR BARRICADE WITH STEADY BURN MONIDIRECTIONAL LIGHT
 - TYPE II BARRICADE, DRUM OR VERTICAL BARRICADE WITH STEADY BURN BI-DIRECTIONAL LIGHT
 - TYPE III BARRICADE WITH FLASHING LIGHT (2-EA.)
 - DOUBLE VERTICAL PANEL
 - WORK AREA
 - ARROW BOARD
 - CONSTRUCTION SIGN
 - DIRECTION OF TRAFFIC
 - TEMPORARY CONCRETE BARRIER
 - IMPACT ATTENUATOR, TEMPORARY (FULLY REDIRECTIVE, NARROW), TEST LEVEL 3
 - FLASHING MONO-DIRECTIONAL LIGHT

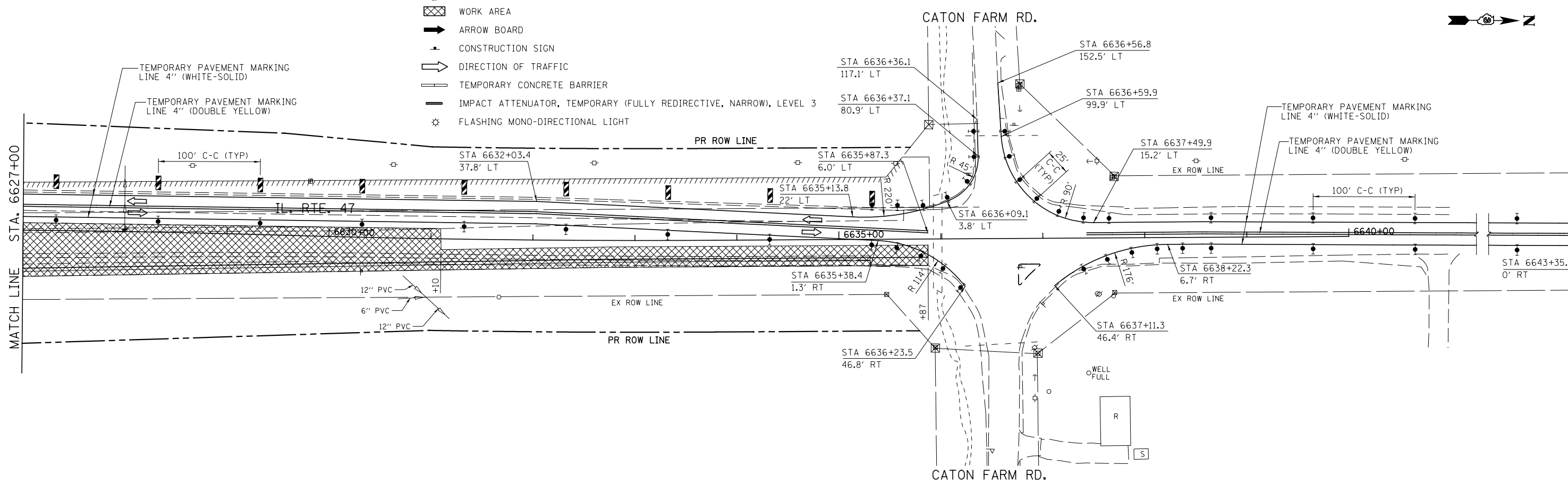


FILE NAME = V:\3195\66884 (North Section)\CADD Sheets\0366884-sh1-MOT-Stage2-03.dgn	USER NAME = bdecreane	DESIGNED - HLC	REVISED -	STATE OF ILLINOIS DEPARTMENT OF TRANSPORTATION	IL RTE. 47 STAGE 2 CONSTRUCTION & TRAFFIC CONTROL	F.A.P. RTE. 326	SECTION (109, 110R-1)	COUNTY KENDALL	TOTAL SHEETS 619	SHEET NO. 175	
*MODELNAME#	PLOT DATE = 7/14/2014	CHECKED - CAS	REVISED -			SCALE: 1"=50'	SHEET 2 OF 4 SHEETS	CONTRACT NO. 66884		ILLINOIS FED. AID PROJECT	
		DATE - 7/01/2014	REVISED -			STA. 6582+00	TO STA. 6612+00				



LEGEND

- ▲ DIRECTION INDICATOR BARRICADE WITH STEADY BURN MONDIRECTIONAL LIGHT
- TYPE II BARRICADE, DRUM OR VERTICAL BARRICADE WITH STEADY BURN BI-DIRECTIONAL LIGHT
- ⚡ TYPE III BARRICADE WITH FLASHING LIGHT (2-EA.)
- ▨ DOUBLE VERTICAL PANEL
- ▨ WORK AREA
- ➡ ARROW BOARD
- ⚡ CONSTRUCTION SIGN
- ➡ DIRECTION OF TRAFFIC
- ▨ TEMPORARY CONCRETE BARRIER
- ▨ IMPACT ATTENUATOR, TEMPORARY (FULLY REDIRECTIVE, NARROW), LEVEL 3
- ⚡ FLASHING MONO-DIRECTIONAL LIGHT



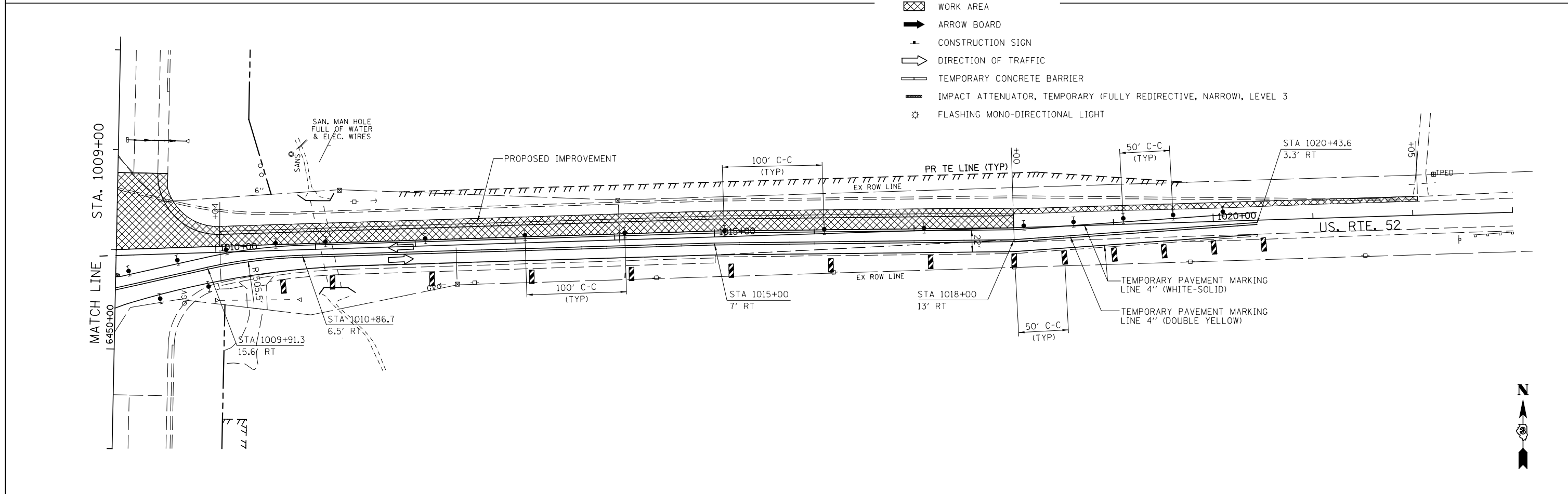
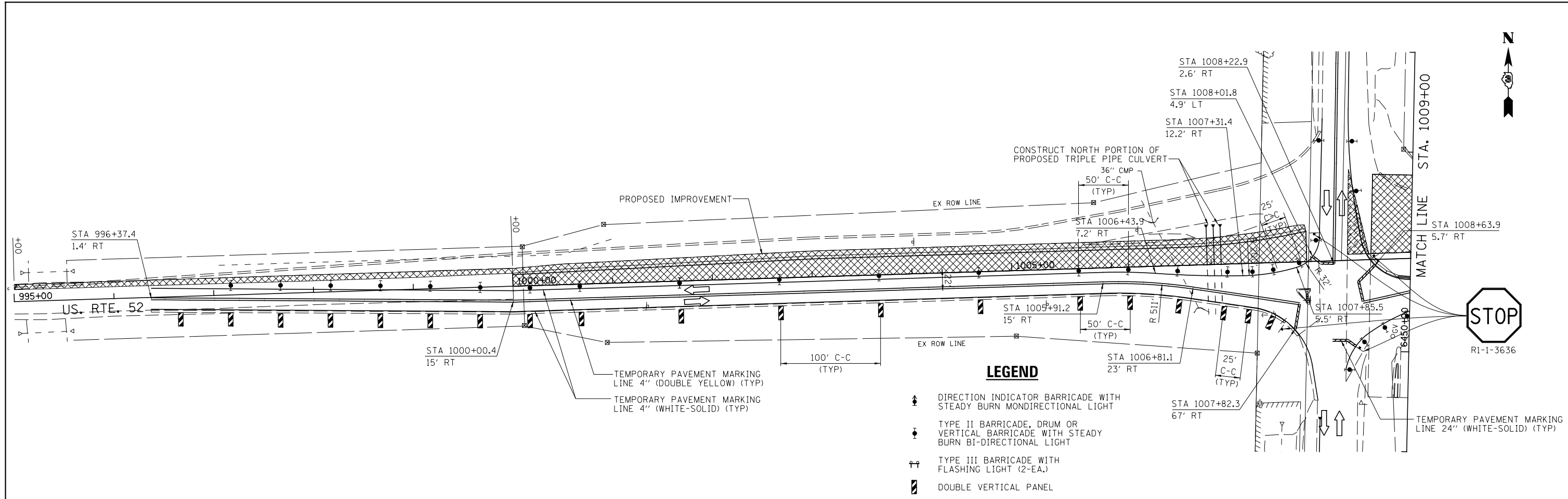
FILE NAME =	USER NAME = bdecreane	DESIGNED - HLC	REVISED -
V:\3195\66884 (North Section)\CADD Sheets\0366884-sh1-MOT-Stage2-04.dgn		DRAWN - HLC	REVISED -
	PLOT SCALE = 100.0000' / 1in.	CHECKED - CAS	REVISED -
MODELNAME	PLOT DATE = 7/14/2014	DATE - 7/01/2014	REVISED -

**STATE OF ILLINOIS
DEPARTMENT OF TRANSPORTATION**

**IL. RTE. 47
STAGE 2 CONSTRUCTION & TRAFFIC CONTROL**

SCALE: 1"=50' SHEET 3 OF 4 SHEETS STA. 6612+00 TO STA. 6640+00

F.A.P. RTE.	SECTION	COUNTY	TOTAL SHEETS	SHEET NO.
326	(109, 110)R-1	KENDALL	619	176
CONTRACT NO. 66884				
ILLINOIS FED. AID PROJECT				



FILE NAME =	USER NAME = bdecreane	DESIGNED - HLC	REVISED -
V:\3195\66884 (North Section)\CADD Sheets\10366884-sh1-MOT-Stage2-05.dgn		DRAWN - HLC	REVISED -
	PLOT SCALE = 100.0000' / in.	CHECKED - CAS	REVISED -
#MODELNAME#	PLOT DATE = 7/14/2014	DATE - 7/01/2014	REVISED -

**STATE OF ILLINOIS
DEPARTMENT OF TRANSPORTATION**

**US. RTE. 52
STAGE 2 CONSTRUCTION AND TRAFFIC CONTROL**

SCALE: 1"=50' SHEET 4 OF 4 SHEETS STA. 995+00 TO STA. 1022+00

F.A.P. RTE.	SECTION	COUNTY	TOTAL SHEETS	SHEET NO.
326	(109, 110)R-1	KENDALL	619	177
CONTRACT NO. 66884				
ILLINOIS FED. AID PROJECT				

STAGE 3 CONSTRUCTION

INSTALL TEMPORARY DRAINAGE ITEMS.

CONSTRUCT PERMANENT SOUTHBOUND LANES AND ASSOCIATED DRAINAGE ITEMS FROM:
 STA 6313+00 TO STA 6324+00
 STA 6351+00 TO STA 6449+54
 STA 6451+77 TO STA 6598+20

CONSTRUCT WIDENING AND OVERLAY SOUTHBOUND LANES AND ASSOCIATED DRAINAGE ITEMS FROM:
 STA 6622+21 TO STA 6635+87

CONSTRUCT PERMANENT NORTHBOUND LANES AND ASSOCIATED DRAINAGE ITEMS FROM:
 STA 6395+48 TO STA 6403+34
 STA 6424+55 TO STA 6425+42
 STA 6444+35 TO STA 6449+54
 STA 6466+94 TO STA 6469+00
 STA 6503+22 TO STA 6504+72
 STA 6529+77 TO STA 6530+79
 STA 6556+24 TO STA 6557+75
 STA 6567+59 TO STA 6569+25
 STA 6582+61 TO STA 6584+25

CONSTRUCT TEMPORARY PAVEMENT FROM:
 STA 6333+52 TO STA 6336+01

CONSTRUCTION OF THE MEDIAN IS TO BE GAPPED FOR ACCESS AT:
 STA 6382+25 TO STA 6382+75
 STA 6387+00 TO STA 6387+50
 STA 6397+75 TO STA 6398+25
 STA 6418+35 TO STA 6418+85
 STA 6432+00 TO STA 6432+50
 STA 6448+75 TO STA 6449+25
 STA 6485+75 TO STA 6486+25
 STA 6501+00 TO STA 6501+50
 STA 6507+24 TO STA 6507+74
 STA 6522+50 TO STA 6523+00
 STA 6533+50 TO STA 6534+00
 STA 6535+40 TO STA 6535+90
 STA 6571+40 TO STA 6571+90
 STA 6577+00 TO STA 6577+50

JOLIET ROAD, TOWNHALL ROAD, AND US. RTE. 52 ARE TO BE CONSTRUCTED IN SUBSTAGES (SEE SHEETS FOR DETAILS).

LOCAL ROAD CLOSURES INVOLVING:
 WHITEWILLOW ROAD (EAST LEG)
 CHICAGO ROAD (WEST LEG)
 LISBON CENTER ROAD
 NEWARK ROAD
 HELMAR ROAD (WEST LEG)

SHALL BE SCHEDULED TO ENSURE CONSECUTIVE ROADS ARE NOT UNDER CLOSURE AT THE SAME TIME. EACH SIDE ROAD CLOSURE IS LIMITED TO 30 CALENDAR DAYS.

PRIOR TO CLOSURE OF LISBON CENTER ROAD THE TEMPORARY ENTRANCE AT LT STA 6501+22.5 SHALL BE CONSTRUCTED TO DIRECT ACCESS TO THE SCALES.

ACCESS TO THE SCALE ON THE NORTH SIDE OF LISBON CENTER RD. MUST BE MAINTAINED AT ALL TIMES. IN ORDER FOR TRUCKS TO ACCESS THE SCALE IT IS NECESSARY FOR THEM TO CIRCULATE COUNTER CLOCKWISE AROUND THE BUILDING LOCATED ON THE SOUTH SIDE OF LISBON CENTER RD. THE CONTRACTOR SHALL STAGE THEIR OPERATIONS TO ENSURE THIS MOVEMENT IS PRESERVED AT ALL TIMES UNLESS AUTHORIZED BY THE ENGINEER.

NO WORK WILL BE ALLOWED ON LISBON CENTER ROAD AND HELMAR ROAD (WEST) BETWEEN MARCH 15 AND JUNE 30 OR BETWEEN SEPTEMBER 15 AND NOVEMBER 30 UNLESS TEMPORARY ACCESS CAN BE MAINTAINED AT ALL TIMES.

TRAFFIC CONTROL AND PROTECTION

TRAFFIC CONTROL AND PROTECTION SHALL BE PERFORMED IN ACCORDANCE WITH THE TRAFFIC CONTROL PLAN, SECTION 701 OF THE STANDARD SPECIFICATIONS AND THE SPECIAL PROVISIONS.

TWO-WAY TRAFFIC SHALL BE ACCOMODATED AT ALL TIMES EXCEPT DURING ISOLATED FLAGGER CONTROLLED LANE CLOSURES.

EXISTING TRAFFIC CONTROL SIGNS AND DEVICES IN CONFLICT WITH STAGE 3 CONSTRUCTION ARE TO BE REMOVED BY THE CONTRACTOR AFTER THE PROPOSED TRAFFIC CONTROL AND PROTECTION REQUIREMENTS ARE MET OR AS AUTHORIZED BY THE ENGINEER. SIGNS OR DEVICES LEFT IN PLACE AT THIS TIME ARE TO BE PROTECTED FROM DAMAGE.

THE CONTRACTOR SHALL SCHEDULE OPERATIONS TO ENSURE THAT NO DROP-OFF OF GREATER THAN 12", WITHIN 3' OF THE TRAVEL LANE, IS PRESENT FOR 48 HOURS OR MORE.

NO DROP-OFF GREATER THAN 24" WITHIN 12' OF THE TRAVEL LANE WILL BE ALLOWED UNLESS A FLAGGER CONTROLLED LANE CLOSURE IS PROVIDED. SEGMENTS WHERE THESE CONDITIONS OCCUR DURING NON-WORKING HOURS MUST BE PROTECTED WITH TEMPORARY CONCRETE BARRIER, UNLESS AUTHORIZED BY THE ENGINEER, THE CONTRACTOR WILL ONLY BE PAID FOR TEMPORARY CONCRETE BARRIER ALONG SEGMENTS SHOWN IN THE PLANS.

VERTICAL PANELS, TYPE II BARRICADES OR DRUMS WITH WARNING LIGHTS ARE REQUIRED TO DELINEATE THE WORK AREA. THE MAXIMUM SPACING SHALL BE 100 FEET ALONG THE TANGENTS, 50 FEET ALONG THE TAPERS AND 25 FEET ALONG RADII TO SIDE ROADS AND ENTRANCES.

THE FOLLOWING TRAFFIC CONTROL STANDARDS ARE THE MINIMUM REQUIREMENTS FOR TRAFFIC CONTROL AND PROTECTION DURING THIS STAGE: 701001, 701006, 701011, 701201, 701301, 701326, 701901 & 704001.

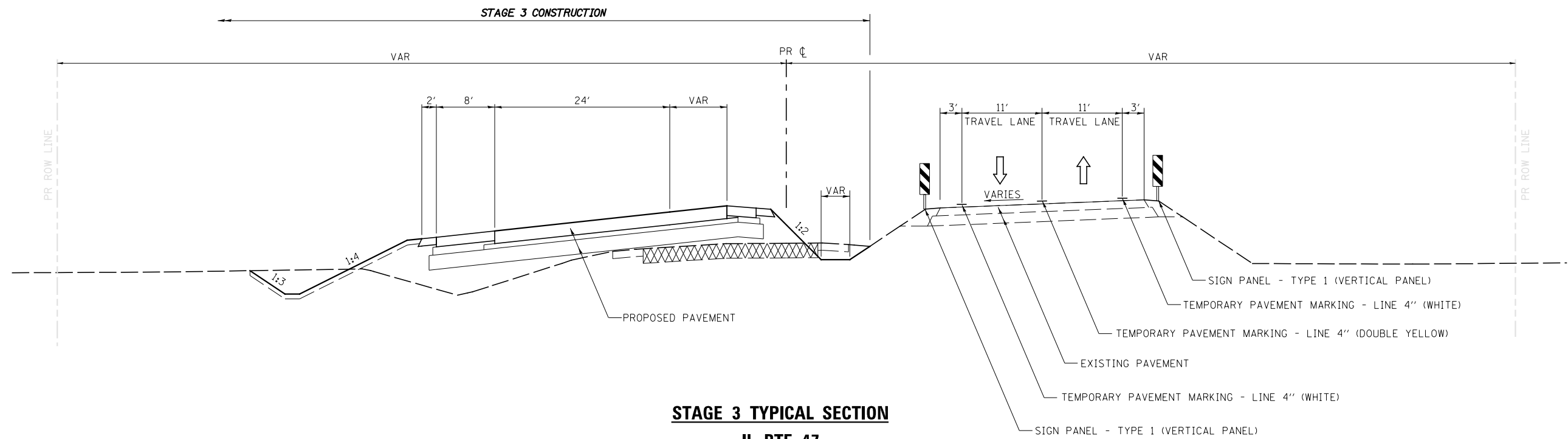
TEMPORARY PAVEMENT MARKING ON FINAL WEARING SURFACES SHALL BE PAVEMENT MARKING TAPE, TYPE IV

GENERAL NOTES APPLICABLE FOR "ALL" STAGES

WHEN A "ROAD CONSTRUCTION AHEAD" OR "END CONSTRUCTION" SIGN HAS BEEN ERECTED IN THE APPLICABLE STAGE, THE SIGN WILL REMAIN IN PLACE UNTIL ALL CONSTRUCTION HAS BEEN COMPLETED.

WORKZONE SPEED LIMIT IS TO BE POSTED AS 45 MPH

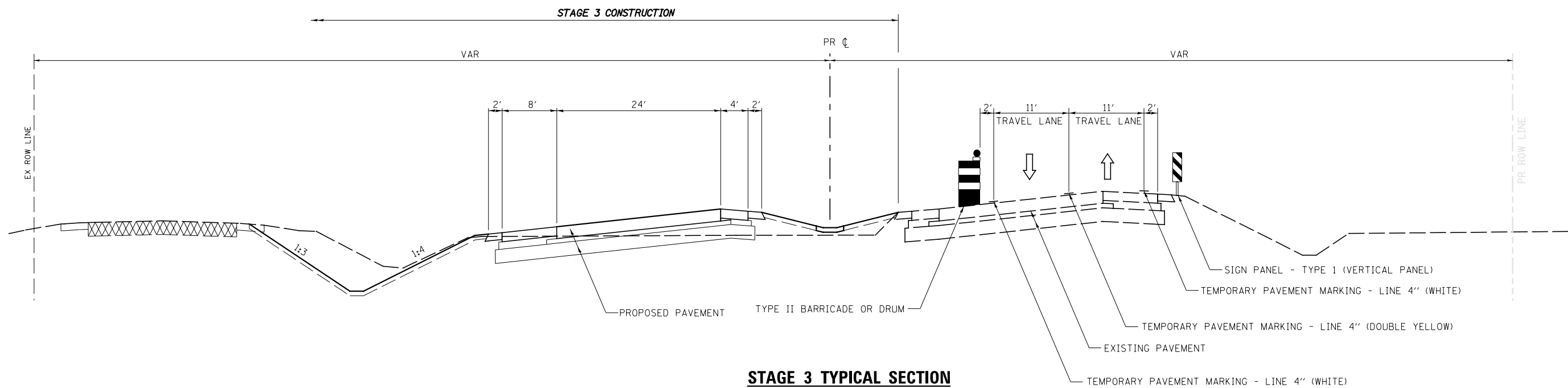
FILE NAME =	USER NAME = bdecreene	DESIGNED - HLC	REVISED -	STATE OF ILLINOIS DEPARTMENT OF TRANSPORTATION	IL. RTE. 47 STAGE 3 CONSTRUCTION NOTES & TYPICAL SECTIONS	F.A.P. RTE.	SECTION	COUNTY	TOTAL SHEETS	SHEET NO.	
V:\3195\66884 (North Section)\CADD Sheets\0366884-sh1-MOT-Stage3-0A.dgn		DRAWN - HLC	REVISED -			326	(109,110) R-1	KENDALL	619	178	
MODELNAME	PLOT SCALE = 16.0000' / in.	CHECKED - CAS	REVISED -			CONTRACT NO. 66884					
	PLOT DATE = 7/14/2014	DATE - 7/01/2014	REVISED -			SCALE: N/A	SHEET 1 OF 8 SHEETS	STA. N/A	TO STA. N/A	ILLINOIS FED. AID PROJECT	



STAGE 3 TYPICAL SECTION

IL. RTE. 47

STA. 6313+00 TO STA. 6318+50



STAGE 3 TYPICAL SECTION

IL. RTE. 47

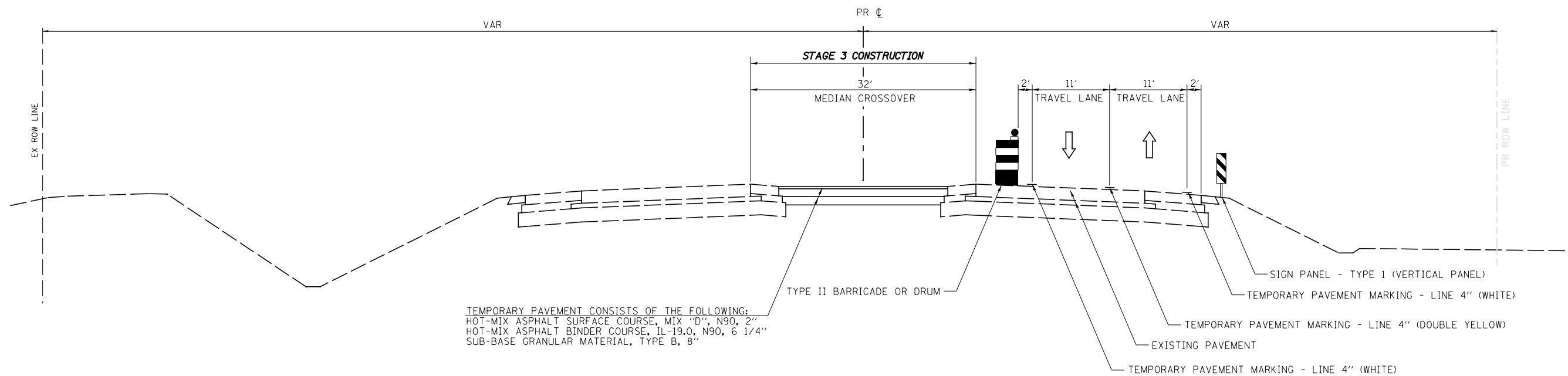
STA. 6318+50 TO STA. 6324+00

FILE NAME =	USER NAME = bdecreane	DESIGNED - HLC	REVISED -
V:\3195\66884 (North Section)\CADD Sheets\ND366884-sh1-MOT-Stage3-08.dgn		DRAWN - HLC	REVISED -
MODELNAME	PLOT SCALE = 16.0000' / in.	CHECKED - CAS	REVISED -
	PLOT DATE = 7/14/2014	DATE - 7/01/2014	REVISED -

**STATE OF ILLINOIS
DEPARTMENT OF TRANSPORTATION**

IL. RTE. 47			
STAGE 3 CONSTRUCTION NOTES & TYPICAL SECTIONS			
SCALE: N/A	SHEET 2 OF 8 SHEETS	STA. N/A	TO STA. N/A

F.A.P. RTE.	SECTION	COUNTY	TOTAL SHEETS	SHEET NO.
326	(109,110) R-1	KENDALL	619	179
CONTRACT NO. 66884				
ILLINOIS FED. AID PROJECT				

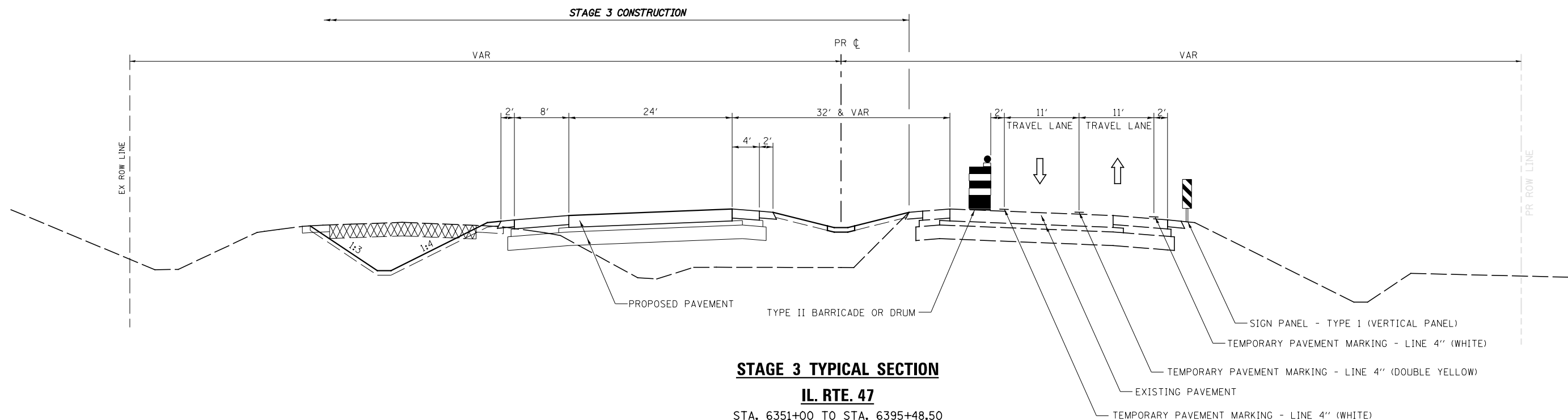


TEMPORARY PAVEMENT CONSISTS OF THE FOLLOWING:
 HOT-MIX ASPHALT SURFACE COURSE, MIX "D", N90, 2"
 HOT-MIX ASPHALT BINDER COURSE, IL-19.0, N90, 6 1/4"
 SUB-BASE GRANULAR MATERIAL, TYPE B, 8"

STAGE 3 TYPICAL SECTION

IL. RTE. 47

STA. 6333+00 TO STA. 6335+53.60



STAGE 3 TYPICAL SECTION

IL. RTE. 47

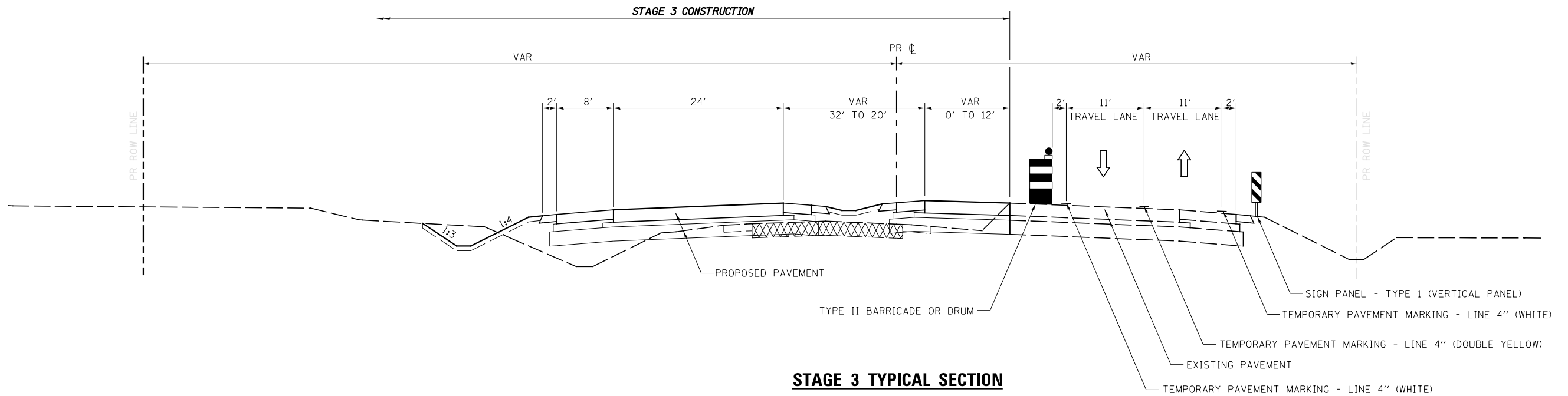
STA. 6351+00 TO STA. 6395+48.50
 STA. 6403+34.50 TO STA. 6444+35
 STA. 6457+53 TO STA. 6556+24
 STA. 6556+24 TO STA. 6561+94.10
 STA. 6569+24.70 TO STA. 6598+20.10

FILE NAME =	USER NAME = bdecreane	DESIGNED - HLC	REVISED -
V:\3195\66884 (North Section)\CADD Sheets\ND366884-sh1-MOT-Stage3-0C.dgn		DRAWN - HLC	REVISED -
MODELNAME	PLOT SCALE = 16.0000' / in.	CHECKED - CAS	REVISED -
	PLOT DATE = 7/14/2014	DATE - 7/01/2014	REVISED -

**STATE OF ILLINOIS
 DEPARTMENT OF TRANSPORTATION**

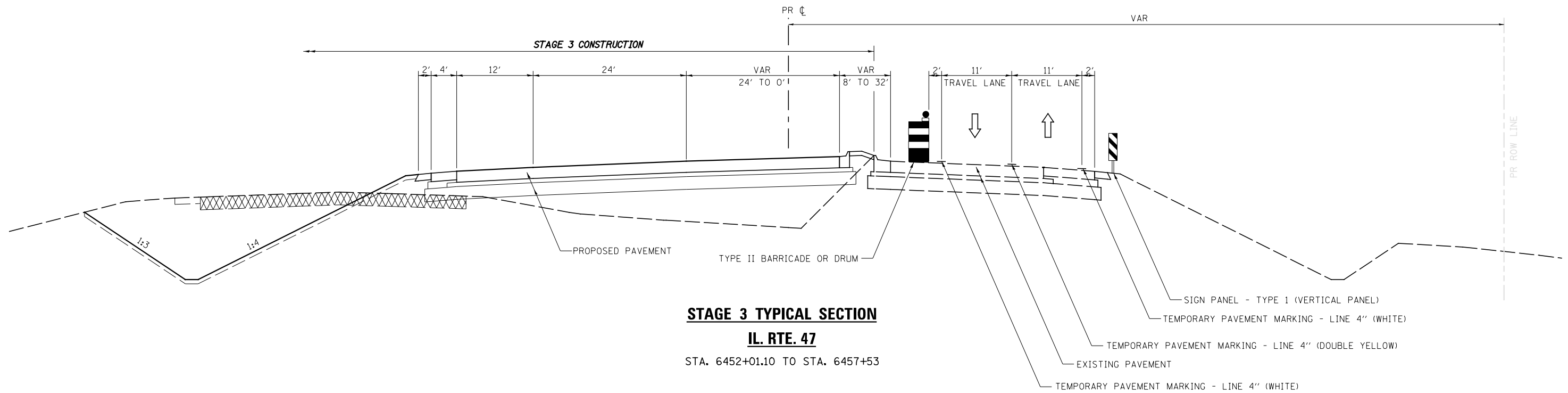
IL. RTE. 47			
STAGE 3 CONSTRUCTION NOTES & TYPICAL SECTIONS			
SCALE: N/A	SHEET 3 OF 8 SHEETS	STA. N/A TO STA. N/A	

F.A.P. RTE.	SECTION	COUNTY	TOTAL SHEETS	SHEET NO.
326	(109, 110)R-1	KENDALL	619	180
CONTRACT NO. 66884				
ILLINOIS FED. AID PROJECT				



STAGE 3 TYPICAL SECTION
IL. RTE. 47

STA. 6395+48.50 TO STA. 6403+34.50
STA. 6444+35 TO STA. 6449+54.10
STA. 6561+94.10 TO STA. 6569+24.70



STAGE 3 TYPICAL SECTION
IL. RTE. 47

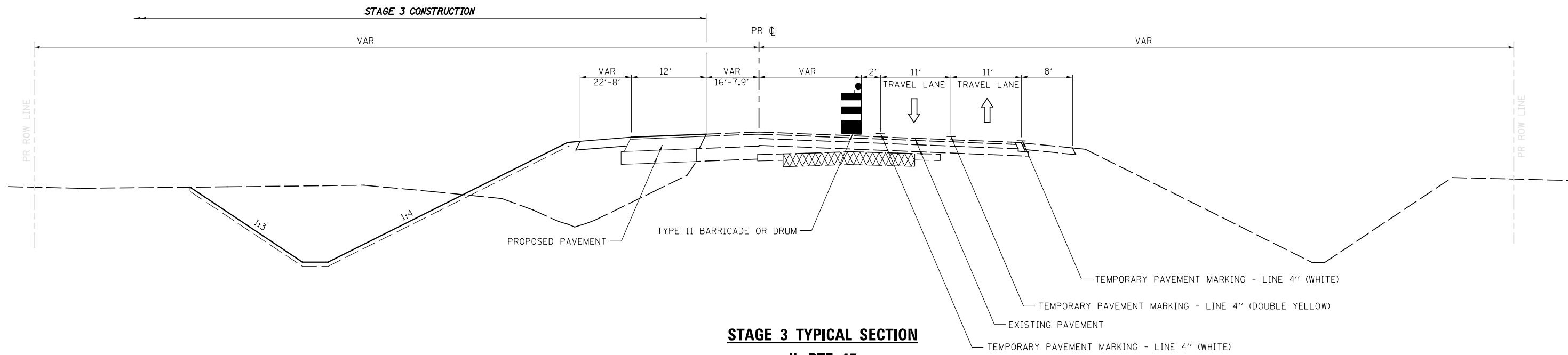
STA. 6452+01.10 TO STA. 6457+53

FILE NAME =	USER NAME = bdecreane	DESIGNED - HLC	REVISED -
V:\3195\66884 (North Section)\CADD Sheets\ND366884-sh1-MOT-Stage3-00.dgn		DRAWN - HLC	REVISED -
	PLOT SCALE = 16.0000' / in.	CHECKED - CAS	REVISED -
MODELNAME	PLOT DATE = 7/14/2014	DATE - 7/01/2014	REVISED -

STATE OF ILLINOIS
DEPARTMENT OF TRANSPORTATION

IL. RTE. 47			
STAGE 3 CONSTRUCTION NOTES & TYPICAL SECTIONS			
SCALE: N/A	SHEET 4 OF 8 SHEETS	STA. N/A	TO STA. N/A

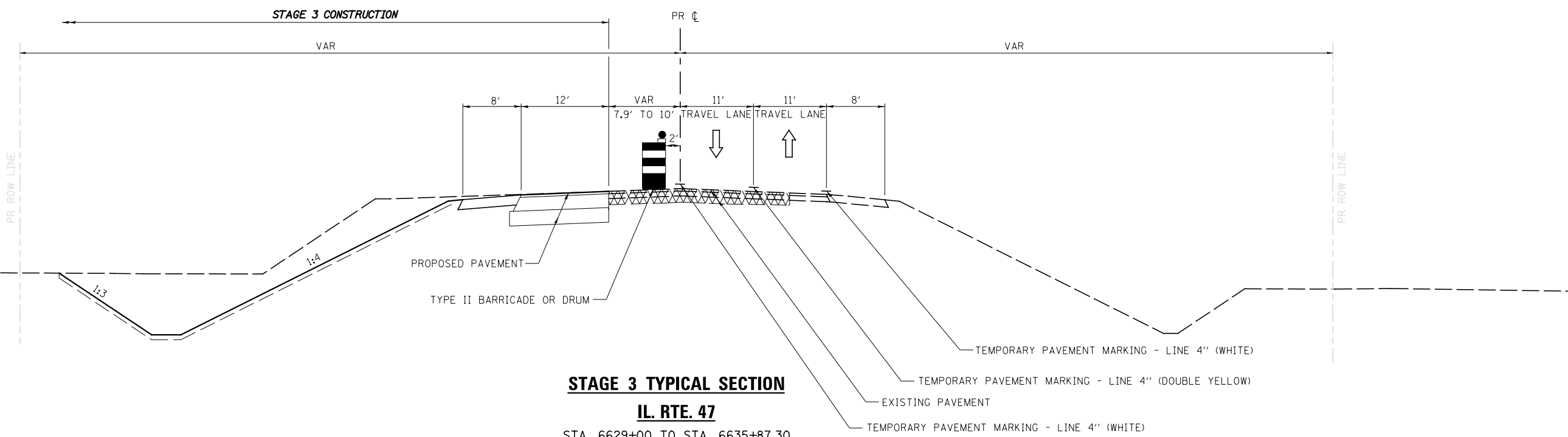
F.A.P. RTE.	SECTION	COUNTY	TOTAL SHEETS	SHEET NO.
326	(109,110) R-1	KENDALL	619	181
CONTRACT NO. 66884				
ILLINOIS FED. AID PROJECT				



STAGE 3 TYPICAL SECTION

IL. RTE. 47

STA. 6622+20.59 TO STA. 6629+00



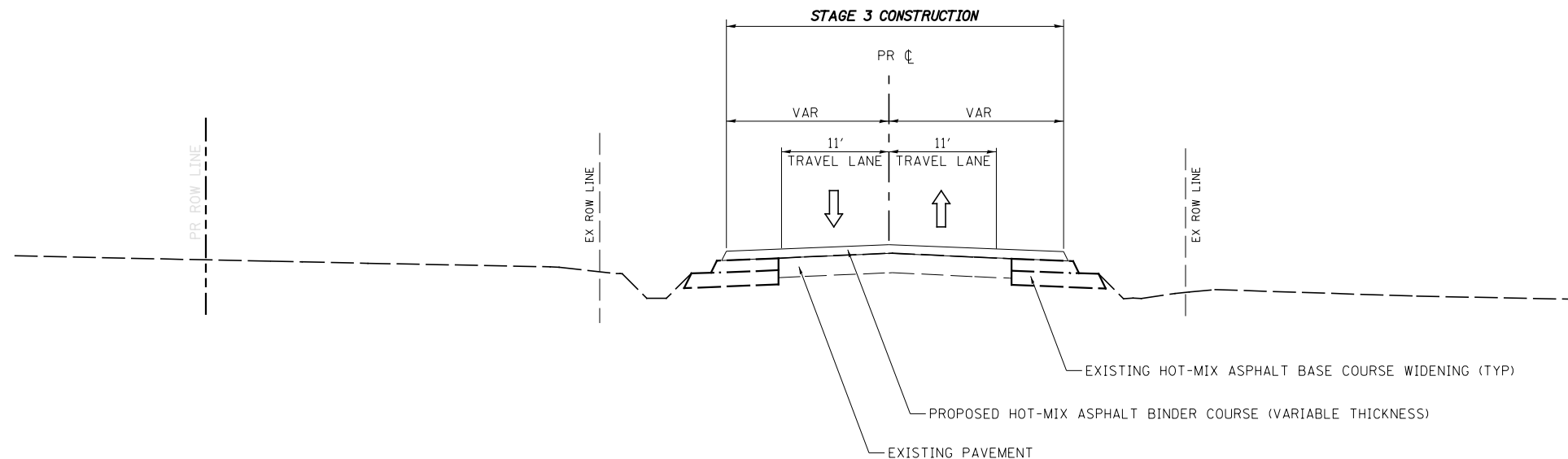
STAGE 3 TYPICAL SECTION

IL. RTE. 47

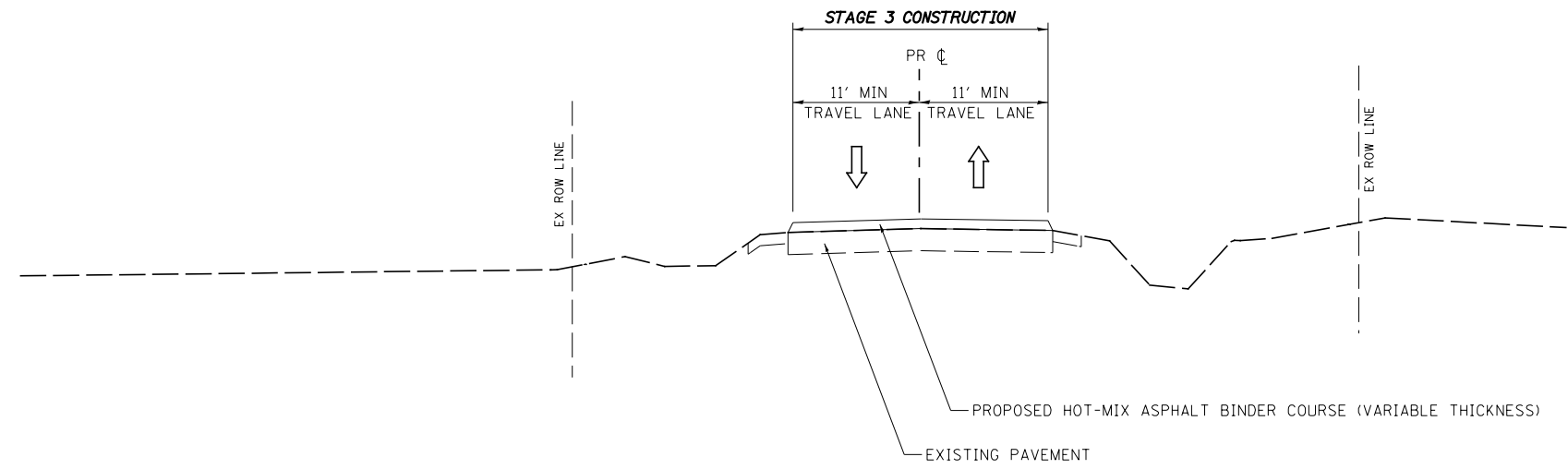
STA. 6629+00 TO STA. 6635+87.30

NOTE:
 CONSTRUCT STA. 6631+10.12 TO STA.
 6635+81.87 UTILIZING TRAFFIC CONTROL
 AND PROTECTION STANDARD 701201.

FILE NAME =	USER NAME = bdecreane	DESIGNED - HLC	REVISED -	STATE OF ILLINOIS DEPARTMENT OF TRANSPORTATION	IL. RTE. 47 STAGE 3 CONSTRUCTION NOTES & TYPICAL SECTIONS	F.A.P. RTE.	SECTION	COUNTY	TOTAL SHEETS	SHEET NO.	
V:\3195\66884 (North Section)\CADD Sheets\ND366884-sh1-MOT-Stage3-0E.dgn	DRAWN - HLC	REVISED -	326			(109,110) R-1	KENDALL	619	182		
MODELNAME	PLOT SCALE = 16.0000' / in.	CHECKED - CAS	REVISED -			CONTRACT NO. 66884					
	PLOT DATE = 7/14/2014	DATE - 7/01/2014	REVISED -			SCALE: N/A	SHEET 5 OF 8 SHEETS	STA. N/A	TO STA. N/A	ILLINOIS FED. AID PROJECT	



STAGE 3 TYPICAL SECTION
JOLIET RD.
 STA. 705+00 TO STA. 708+00



STAGE 3 TYPICAL SECTION
QUARRY RD.
 STA. 800+00 TO STA. 801+95

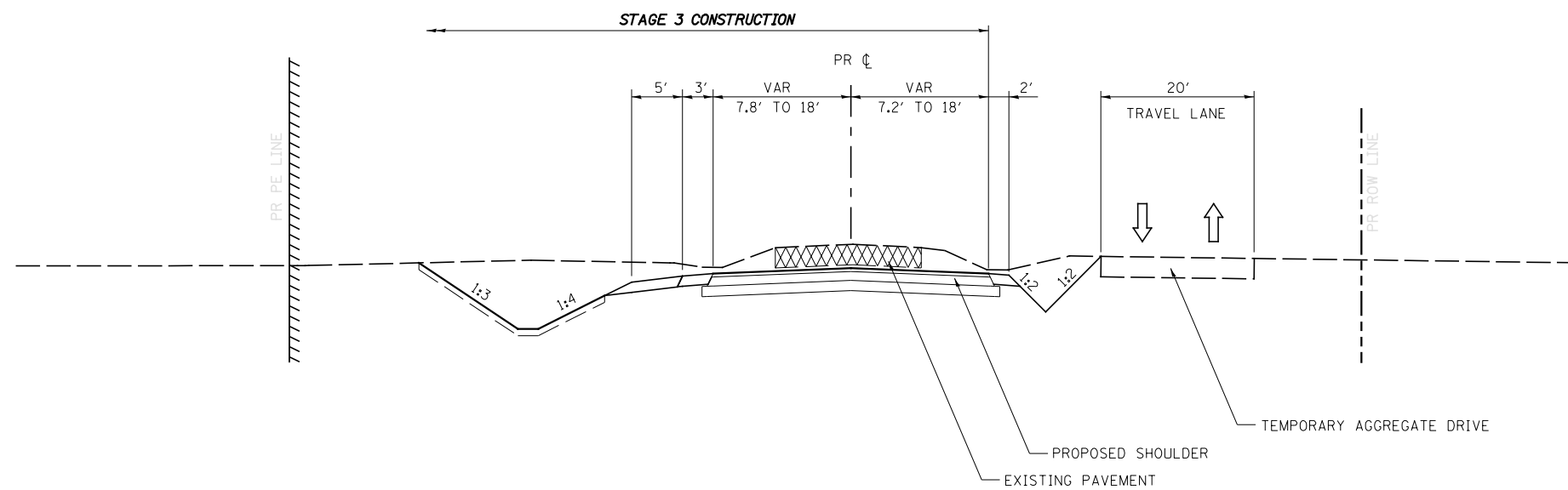
FILE NAME =	USER NAME = bdecreane	DESIGNED - HLC	REVISED -
V:\3195\66884 (North Section)\CADD Sheets\ND366884-sh1-MOT-Stage3-00.dgn		DRAWN - HLC	REVISED -
MODELNAME	PLOT SCALE = 16.0000' / in.	CHECKED - CAS	REVISED -
	PLOT DATE = 7/14/2014	DATE - 7/01/2014	REVISED -

STATE OF ILLINOIS
DEPARTMENT OF TRANSPORTATION

JOLIET RD. AND QUARRY RD.
STAGE 3 CONSTRUCTION NOTES & TYPICAL SECTIONS

SCALE: N/A SHEET 6 OF 8 SHEETS STA. N/A TO STA. N/A

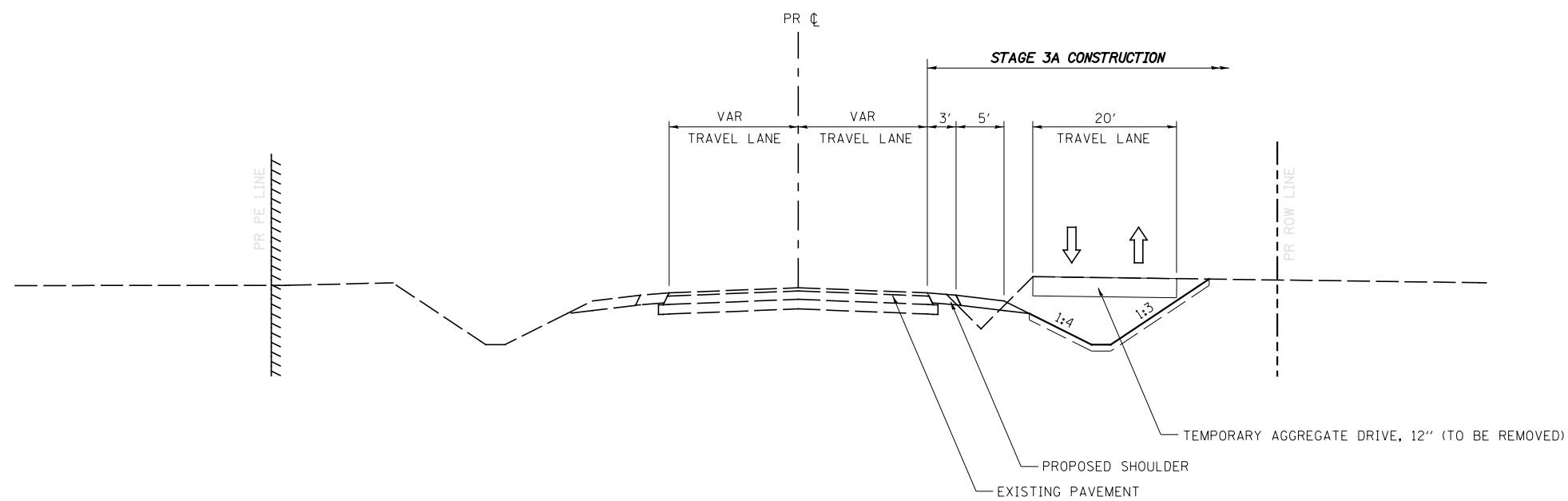
F.A.P. RTE.	SECTION	COUNTY	TOTAL SHEETS	SHEET NO.
326	(109,110) R-1	KENDALL	619	183
CONTRACT NO. 66884				
ILLINOIS FED. AID PROJECT				



STAGE 3 TYPICAL SECTION

TOWNHALL RD.

STA. 900+50 TO STA. 907+07.90



STAGE 3A TYPICAL SECTION

TOWNHALL RD.

STA. 900+50 TO STA. 907+47.90

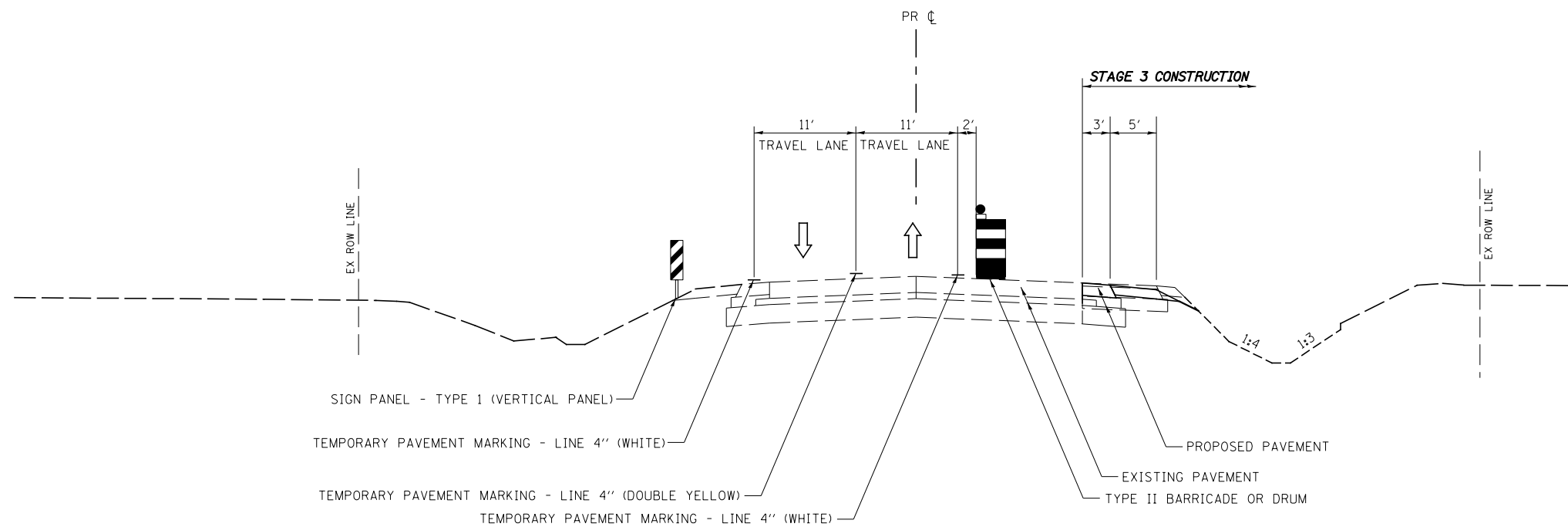
FILE NAME =	USER NAME = bdecreene	DESIGNED - HLC	REVISED -
V:\3195\66884 (North Section)\CADD Sheets\ND366884-sh1-MOT-Stage3-0H.dgn		DRAWN - HLC	REVISED -
MODELNAME	PLOT SCALE = 16.0000' / in.	CHECKED - CAS	REVISED -
	PLOT DATE = 7/14/2014	DATE - 7/01/2014	REVISED -

**STATE OF ILLINOIS
DEPARTMENT OF TRANSPORTATION**

**TOWNHALL RD.
STAGE 3 CONSTRUCTION NOTES & TYPICAL SECTIONS**

SCALE: N/A SHEET 7 OF 8 SHEETS STA. N/A TO STA. N/A

F.A.P. RTE.	SECTION	COUNTY	TOTAL SHEETS	SHEET NO.
326	(109,110) R-1	KENDALL	619	184
CONTRACT NO. 66884				
ILLINOIS FED. AID PROJECT				



STAGE 3 TYPICAL SECTION
US. RTE. 52
 STA. 1000+00 TO STA. 1003+00
 STA. 1005+60 TO STA. 1008+62.20

FILE NAME =	USER NAME = bdecreene	DESIGNED - HLC	REVISED -
V:\3195\66884 (North Section)\CADD Sheets\ND366884-sh1-MOT-Stage3-0J.dgn		DRAWN - HLC	REVISED -
MODELNAME	PLOT SCALE = 16.0000' / in.	CHECKED - CAS	REVISED -
	PLOT DATE = 7/14/2014	DATE - 7/01/2014	REVISED -

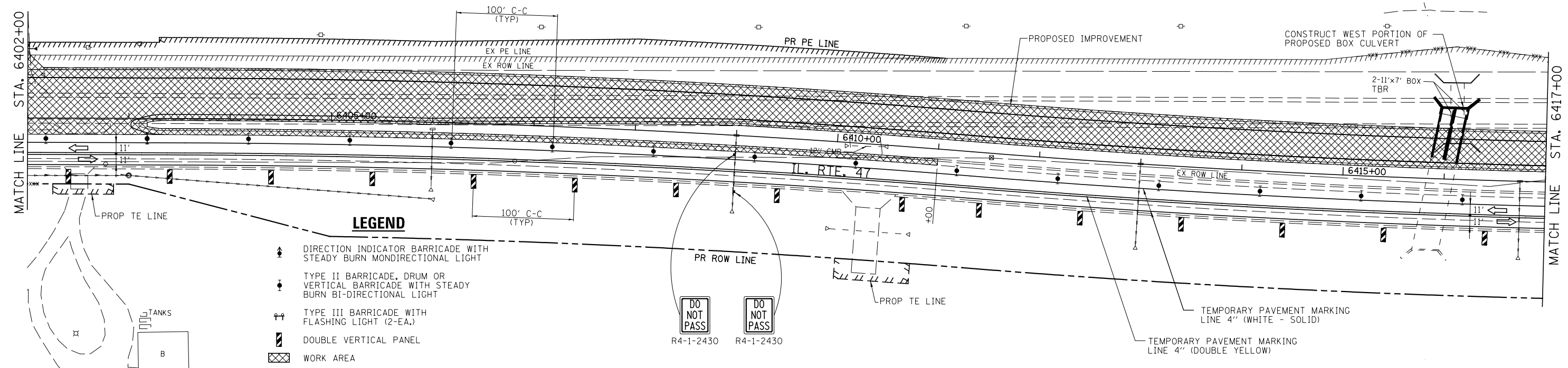
**STATE OF ILLINOIS
 DEPARTMENT OF TRANSPORTATION**

US. RTE. 52			
STAGE 3 CONSTRUCTION NOTES & TYPICAL SECTIONS			
SCALE: N/A	SHEET 8 OF 8 SHEETS	STA. N/A	TO STA. N/A

F.A.P. RTE.	SECTION	COUNTY	TOTAL SHEETS	SHEET NO.
326	(109,110) R-1	KENDALL	619	185
CONTRACT NO. 66884				
ILLINOIS FED. AID PROJECT				

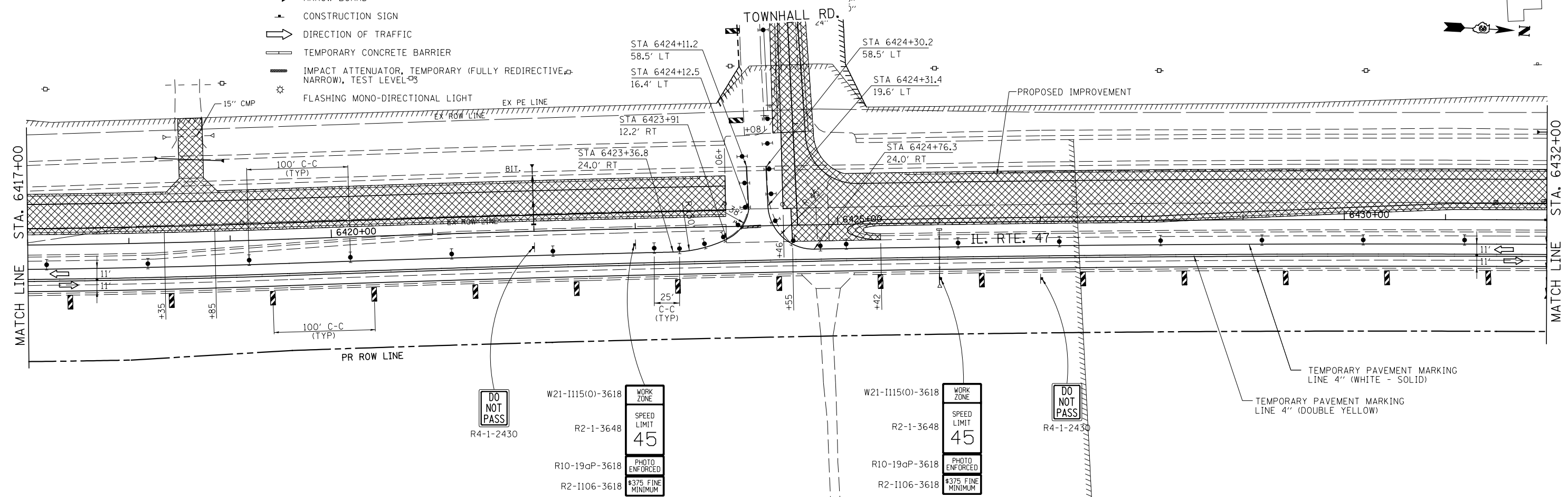


B



LEGEND

- DIRECTION INDICATOR BARRICADE WITH STEADY BURN MONDIRECTIONAL LIGHT
- TYPE II BARRICADE, DRUM OR VERTICAL BARRICADE WITH STEADY BURN BI-DIRECTIONAL LIGHT
- TYPE III BARRICADE WITH FLASHING LIGHT (2-EA.)
- DOUBLE VERTICAL PANEL
- WORK AREA
- ARROW BOARD
- CONSTRUCTION SIGN
- DIRECTION OF TRAFFIC
- TEMPORARY CONCRETE BARRIER
- IMPACT ATTENUATOR, TEMPORARY (FULLY REDIRECTIVE, NARROW, TEST LEVEL-3)
- FLASHING MONO-DIRECTIONAL LIGHT



DO NOT PASS
R4-1-2430

W21-1115(O)-3618 WORK ZONE

R2-1-3648 SPEED LIMIT 45

R10-19aP-3618 PHOTO ENFORCED

R2-1106-3618 \$375 FINE MINIMUM

DO NOT PASS
R4-1-2430

W21-1115(O)-3618 WORK ZONE

R2-1-3648 SPEED LIMIT 45

R10-19aP-3618 PHOTO ENFORCED

R2-1106-3618 \$375 FINE MINIMUM

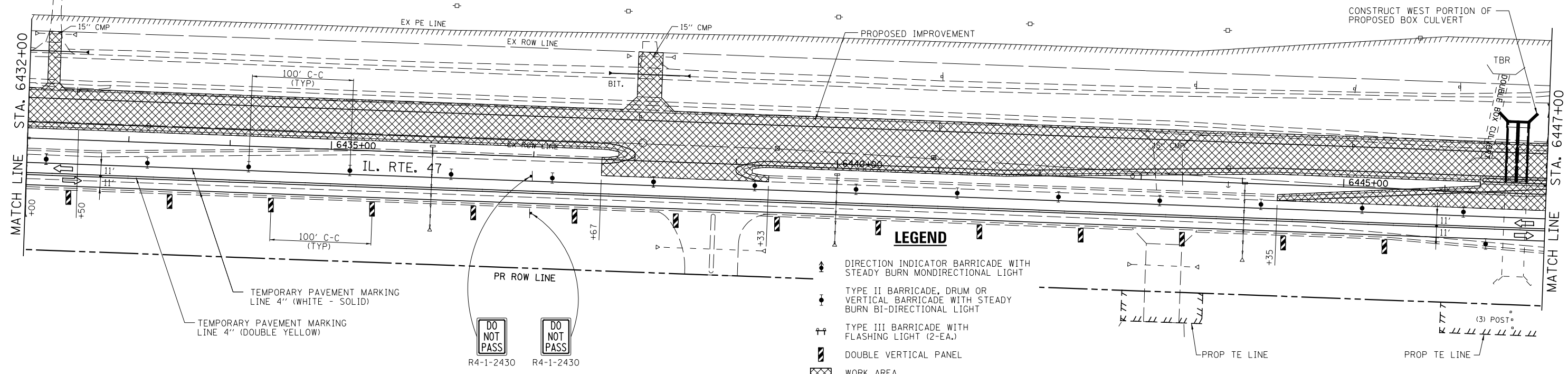
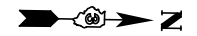
FILE NAME = V:\3195\66884 (North Section)\CADD Sheets\0366884-sh1-MOT-Stage3-04.dgn	USER NAME = bdecreane	DESIGNED - HLC	REVISED -
PLOT SCALE = 100.0000' / 1in.	PLOT DATE = 7/14/2014	DRAWN - HLC	REVISED -
		CHECKED - CAS	REVISED -
		DATE - 7/01/2014	REVISED -

**STATE OF ILLINOIS
DEPARTMENT OF TRANSPORTATION**

**IL. RTE. 47
STAGE 3 CONSTRUCTION & TRAFFIC CONTROL**

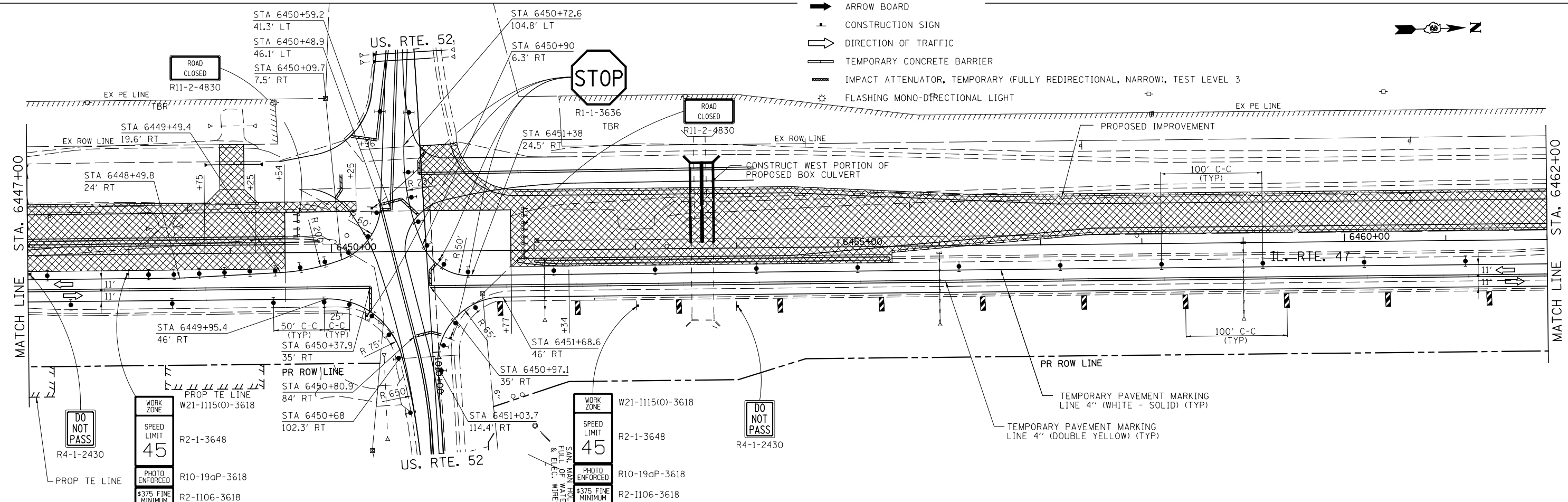
SCALE: 1"=50' SHEET 4 OF 18 SHEETS STA. 6402+00 TO STA. 6432+00

F.A.P. RTE.	SECTION	COUNTY	TOTAL SHEETS	SHEET NO.
326	(109, 110) R-1	KENDALL	619	189
CONTRACT NO. 66884				
ILLINOIS FED. AID PROJECT				

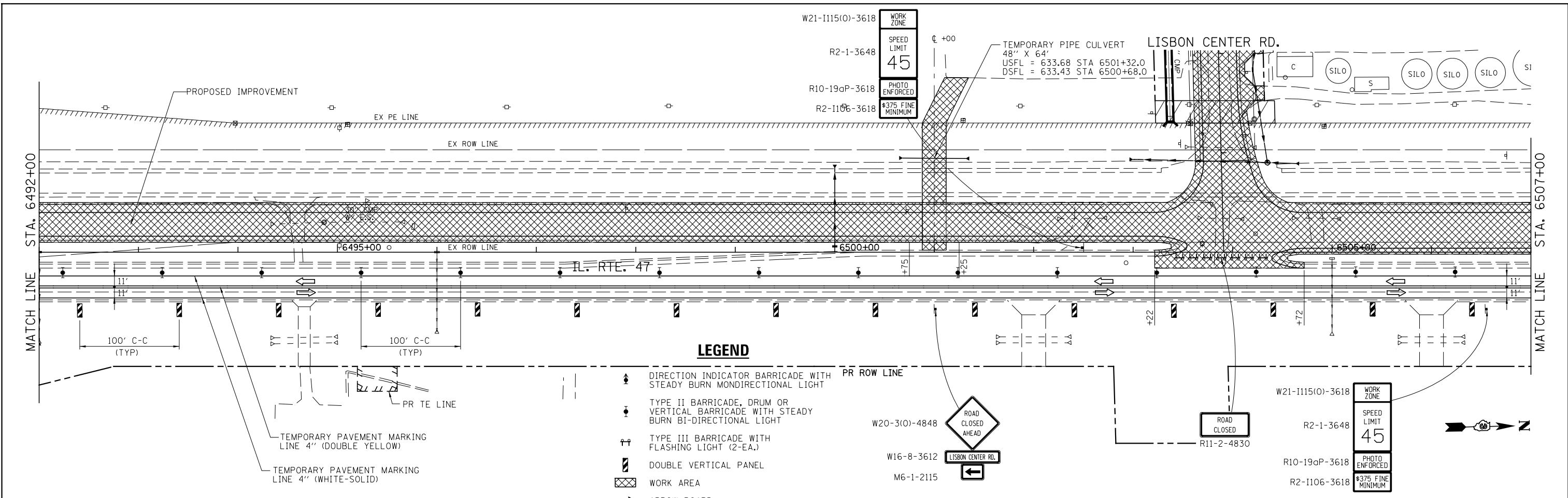


LEGEND

- DIRECTION INDICATOR BARRICADE WITH STEADY BURN MONDIRECTIONAL LIGHT
- TYPE II BARRICADE, DRUM OR VERTICAL BARRICADE WITH STEADY BURN BI-DIRECTIONAL LIGHT
- TYPE III BARRICADE WITH FLASHING LIGHT (2-EA.)
- DOUBLE VERTICAL PANEL
- WORK AREA
- ARROW BOARD
- CONSTRUCTION SIGN
- DIRECTION OF TRAFFIC
- TEMPORARY CONCRETE BARRIER
- IMPACT ATTENUATOR, TEMPORARY (FULLY REDIRECTIONAL, NARROW), TEST LEVEL 3
- FLASHING MONO-DIRECTIONAL LIGHT

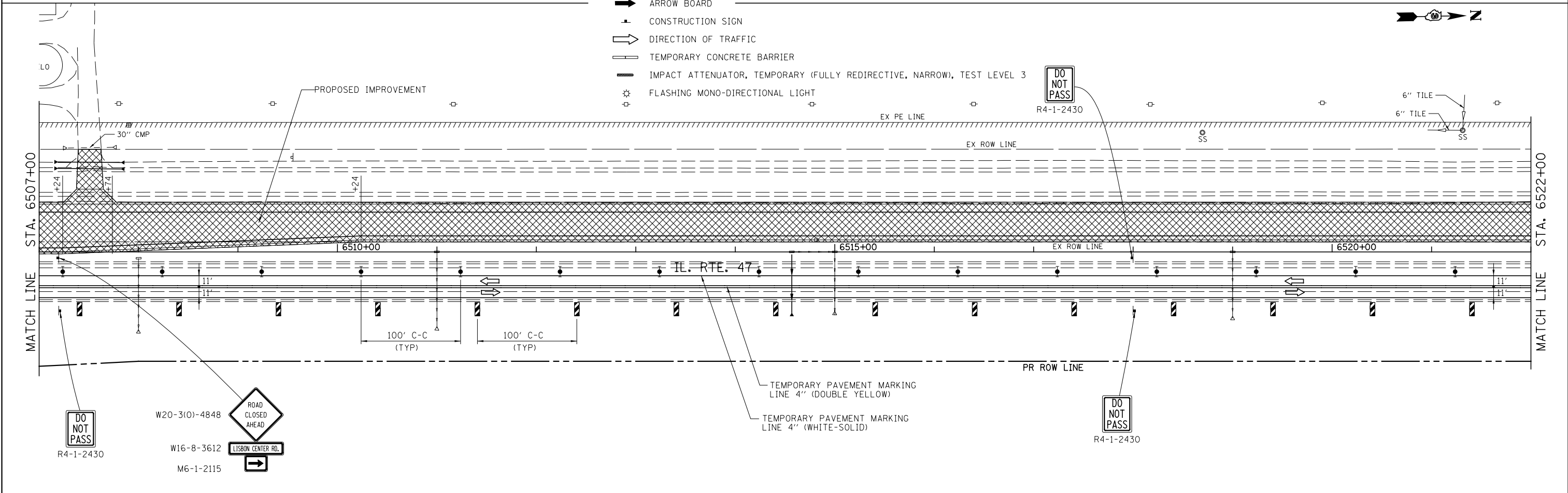


FILE NAME = V:\3195\66884 (North Section)\CAOD Sheets\0366884-sh1-MOT-Stage3-05.dgn	USER NAME = bdecaene	DESIGNED - HLC	REVISED -	STATE OF ILLINOIS DEPARTMENT OF TRANSPORTATION	IL. RTE. 47 STAGE 3 CONSTRUCTION & TRAFFIC CONTROL	F.A.P. RTE. 326	SECTION (109, 110R-1)	COUNTY KENDALL	TOTAL SHEETS 619	SHEET NO. 190											
PLOT SCALE = 100.0000' / in.	CHECKED - CAS	REVISOR -	SCALE: 1"=50'			SHEET 5 OF 18 SHEETS	STA. 6432+00 TO STA. 6462+00	CONTRACT NO. 66884													
PLOT DATE = 7/14/2014	DATE - 7/01/2014	REVISOR -	ILLINOIS FED. AID PROJECT																		
<table border="0" style="width: 100%;"> <tr> <td style="width: 15%;">#MODELNAME#</td> <td style="width: 15%;">WORK ZONE W21-1115(O)-3618</td> <td style="width: 15%;">SPEED LIMIT 45</td> <td style="width: 15%;">PHOTO ENFORCED R10-19aP-3618</td> <td style="width: 15%;">#375 FINE MINIMUM R2-1106-3618</td> <td style="width: 15%;">DO NOT PASS R4-1-2430</td> <td style="width: 15%;">WORK ZONE W21-1115(O)-3618</td> <td style="width: 15%;">SPEED LIMIT 45</td> <td style="width: 15%;">PHOTO ENFORCED R10-19aP-3618</td> <td style="width: 15%;">#375 FINE MINIMUM R2-1106-3618</td> <td style="width: 15%;">DO NOT PASS R4-1-2430</td> </tr> </table>											#MODELNAME#	WORK ZONE W21-1115(O)-3618	SPEED LIMIT 45	PHOTO ENFORCED R10-19aP-3618	#375 FINE MINIMUM R2-1106-3618	DO NOT PASS R4-1-2430	WORK ZONE W21-1115(O)-3618	SPEED LIMIT 45	PHOTO ENFORCED R10-19aP-3618	#375 FINE MINIMUM R2-1106-3618	DO NOT PASS R4-1-2430
#MODELNAME#	WORK ZONE W21-1115(O)-3618	SPEED LIMIT 45	PHOTO ENFORCED R10-19aP-3618	#375 FINE MINIMUM R2-1106-3618	DO NOT PASS R4-1-2430	WORK ZONE W21-1115(O)-3618	SPEED LIMIT 45	PHOTO ENFORCED R10-19aP-3618	#375 FINE MINIMUM R2-1106-3618	DO NOT PASS R4-1-2430											



LEGEND

- DIRECTION INDICATOR BARRICADE WITH STEADY BURN MONDIRECTIONAL LIGHT
- TYPE II BARRICADE, DRUM OR VERTICAL BARRICADE WITH STEADY BURN BI-DIRECTIONAL LIGHT
- TYPE III BARRICADE WITH FLASHING LIGHT (2-EA.)
- DOUBLE VERTICAL PANEL
- WORK AREA
- ARROW BOARD
- CONSTRUCTION SIGN
- DIRECTION OF TRAFFIC
- TEMPORARY CONCRETE BARRIER
- IMPACT ATTENUATOR, TEMPORARY (FULLY REDIRECTIVE, NARROW), TEST LEVEL 3
- FLASHING MONO-DIRECTIONAL LIGHT



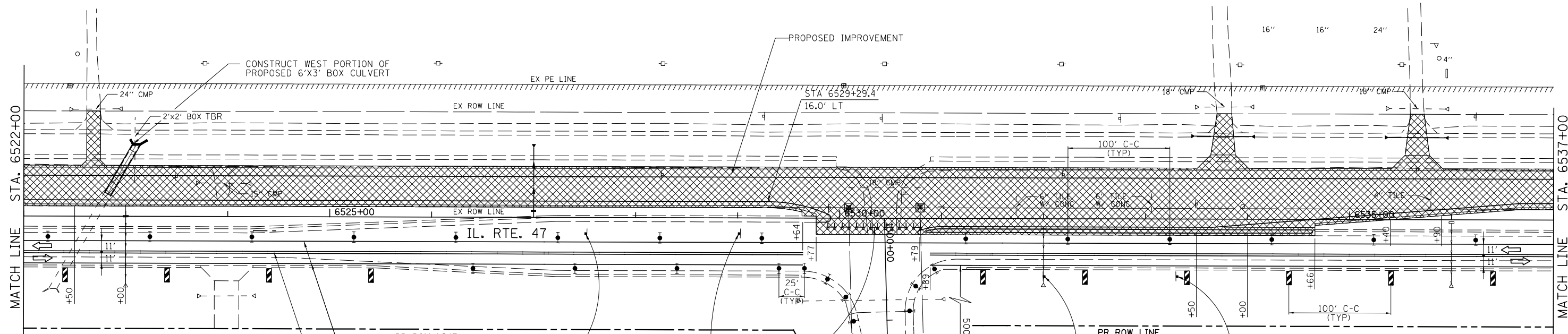
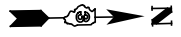
FILE NAME = V:\3195\66884 (North Section)\CADD Sheets\10366884-sh1-MOT-Stage3-07.dgn	USER NAME = bdecreane	DESIGNED - HLC	REVISED -
PLOT SCALE = 100.0000' / 1" =	PLOT DATE = 7/14/2014	DRAWN - HLC	REVISED -
		CHECKED - CAS	REVISED -
		DATE - 7/01/2014	REVISED -

**STATE OF ILLINOIS
 DEPARTMENT OF TRANSPORTATION**

**IL. RTE. 47
 STAGE 3 CONSTRUCTION & TRAFFIC CONTROL**

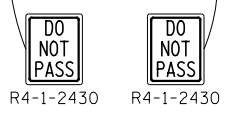
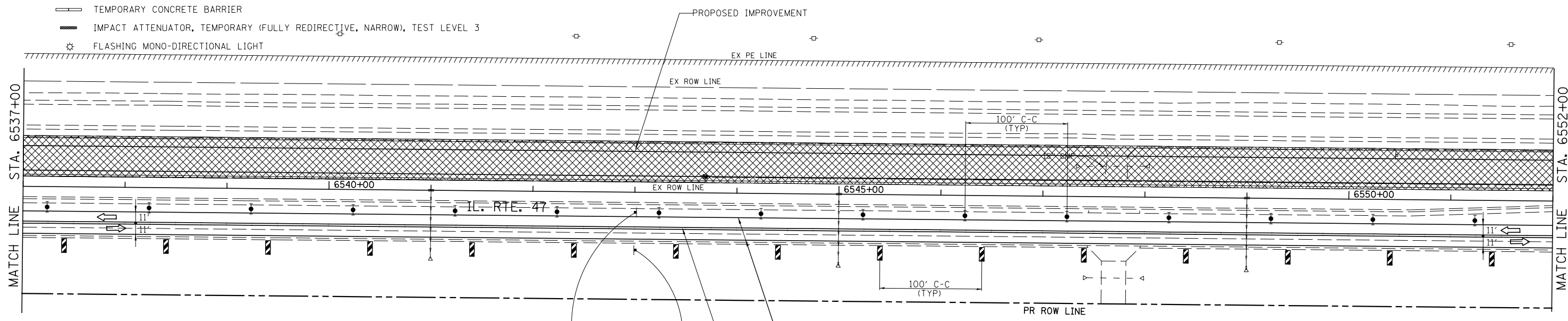
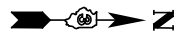
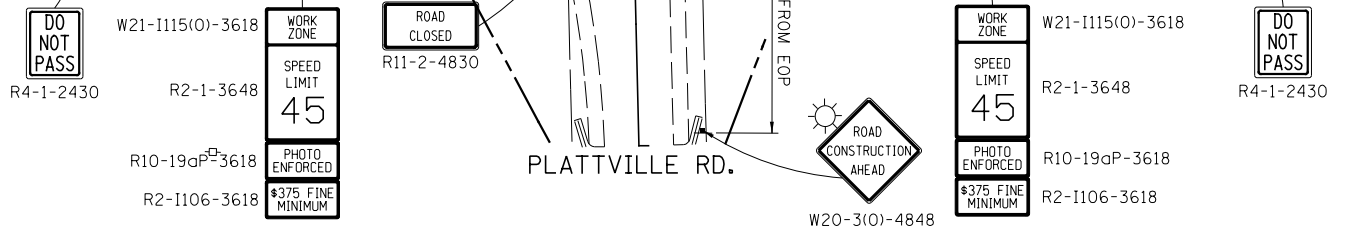
SCALE: 1"=50' SHEET 7 OF 18 SHEETS STA. 6492+00 TO STA. 6522+00

F.A.P. RTE. 326	SECTION (109, 110)R-1	COUNTY KENDALL	TOTAL SHEETS 619	SHEET NO. 192
				CONTRACT NO. 66884
ILLINOIS FED. AID PROJECT				

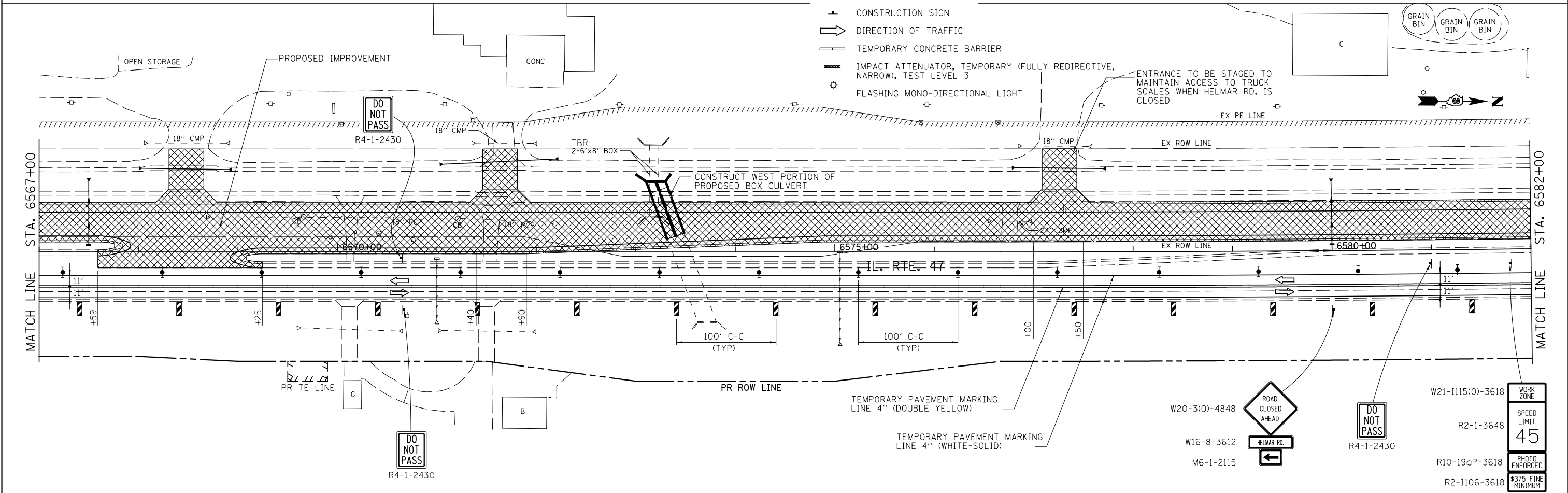
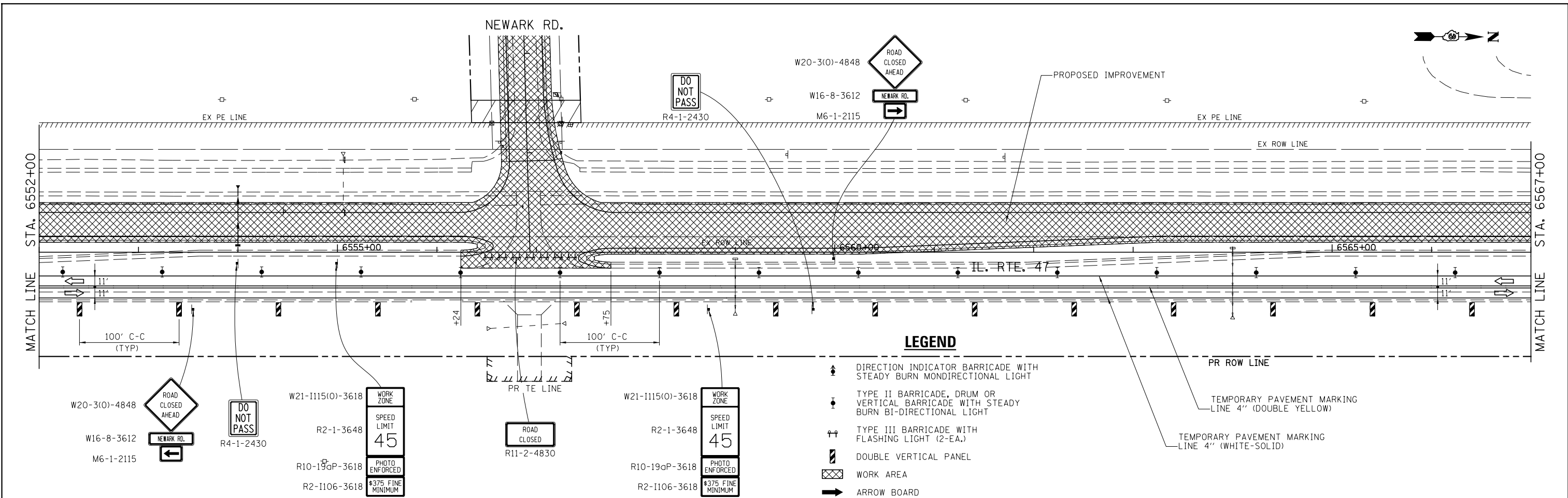


LEGEND

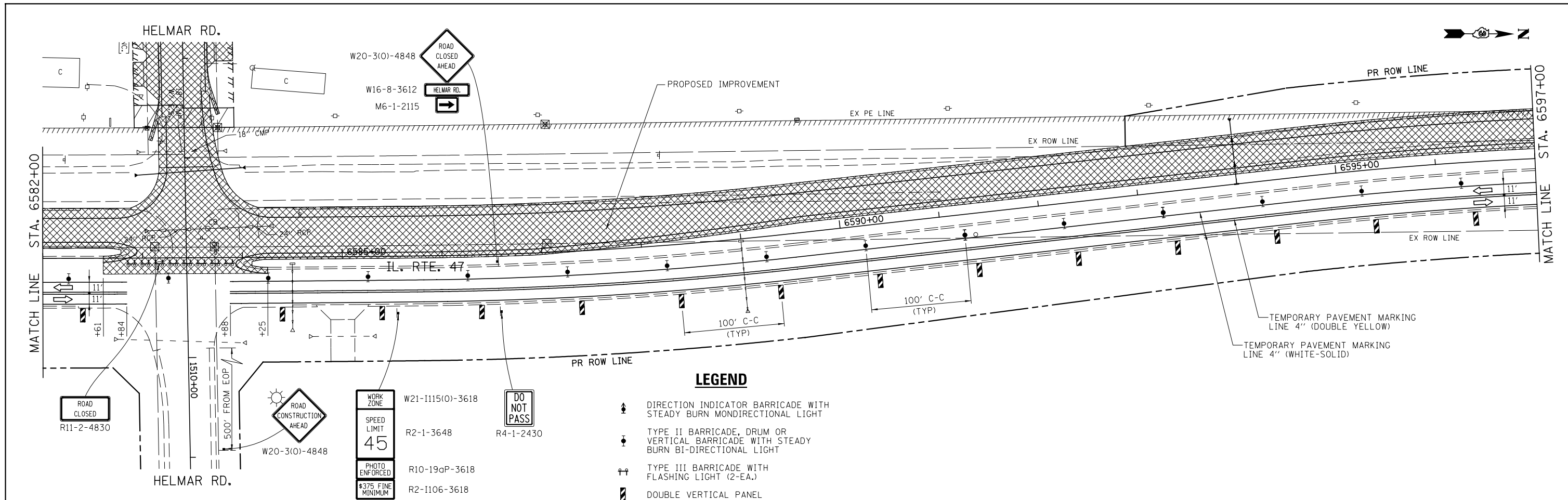
- DIRECTION INDICATOR BARRICADE WITH STEADY BURN MONDIRECTIONAL LIGHT
- TYPE II BARRICADE, DRUM OR VERTICAL BARRICADE WITH STEADY BURN BI-DIRECTIONAL LIGHT
- TYPE III BARRICADE WITH FLASHING LIGHT (2-EA.)
- DOUBLE VERTICAL PANEL
- WORK AREA
- ARROW BOARD
- CONSTRUCTION SIGN
- DIRECTION OF TRAFFIC
- TEMPORARY CONCRETE BARRIER
- IMPACT ATTENUATOR, TEMPORARY (FULLY REDIRECTIVE, NARROW), TEST LEVEL 3
- FLASHING MONO-DIRECTIONAL LIGHT
- TEMPORARY PAVEMENT MARKING LINE 4" (WHITE - SOLID)
- TEMPORARY PAVEMENT MARKING LINE 4" (DOUBLE YELLOW)



FILE NAME = V:\3195\66884 (North Section)\CAOD Sheets\0366884-sh3-MOT-Stage3-08.dgn	USER NAME = bdecreene	DESIGNED - HLC	REVISED -	STATE OF ILLINOIS DEPARTMENT OF TRANSPORTATION	IL. RTE. 47 STAGE 3 CONSTRUCTION & TRAFFIC CONTROL	F.A.P. RTE. 326	SECTION (109, 110)R-1	COUNTY KENDALL	TOTAL SHEETS 619	SHEET NO. 193		
PLOT SCALE = 100.0000' / 1".	CHECKED - CAS	REVISED -	SCALE: 1"=50'			SHEET 8 OF 18 SHEETS	STA. 6522+00 TO STA. 6552+00	CONTRACT NO. 66884				
DATE - 7/01/2014	REVISED -	DATE - 7/01/2014	REVISED -			ILLINOIS FED. AID PROJECT						
#MODELNAME#												

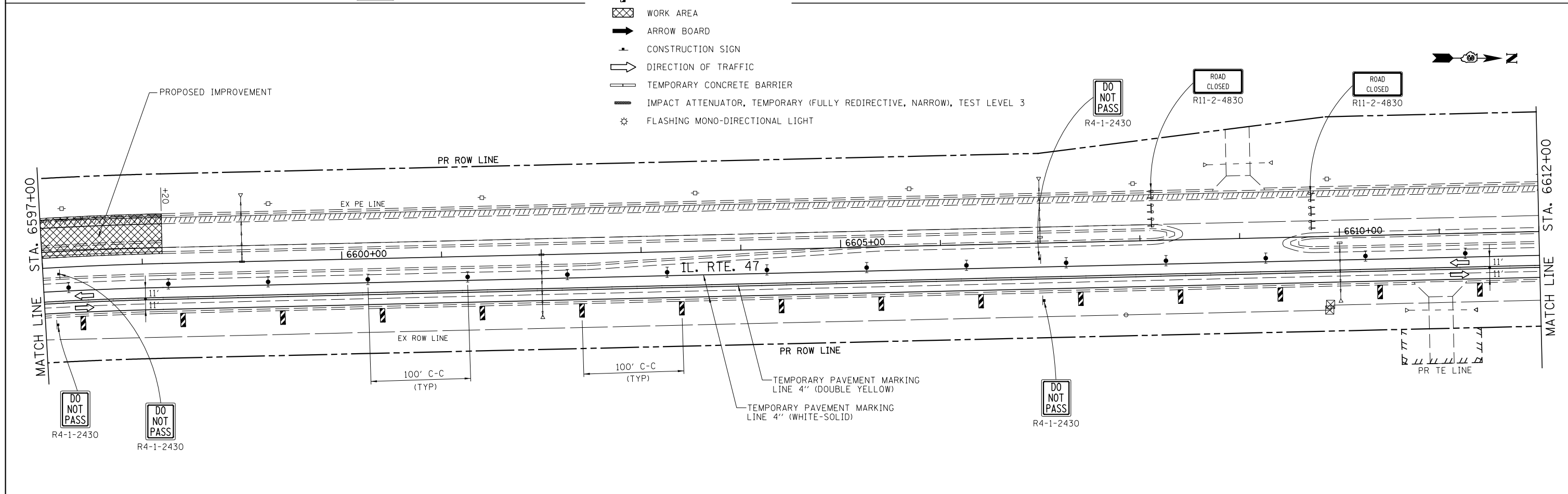


FILE NAME = V:\3195\66884 (North Section)\CAOD Sheets\0366884-sh1-MOT-Stage3-09.dgn	USER NAME = bdecreane	DESIGNED - HLC	REVISED -	STATE OF ILLINOIS DEPARTMENT OF TRANSPORTATION	IL. RTE. 47 STAGE 3 CONSTRUCTION & TRAFFIC CONTROL	F.A.P. RTE. 326	SECTION (109, 110)R-1	COUNTY KENDALL	TOTAL SHEETS 619	SHEET NO. 194		
PLOT SCALE = 100.0000' / 1".	CHECKED - CAS	REVISIED -	REVISIED -			SCALE: 1"=50'	SHEET 9 OF 18 SHEETS	STA. 6552+00	TO STA. 6582+00	CONTRACT NO. 66884		
DATE - 7/01/2014	REVISIED -	REVISIED -	REVISIED -			ILLINOIS FED. AID PROJECT						

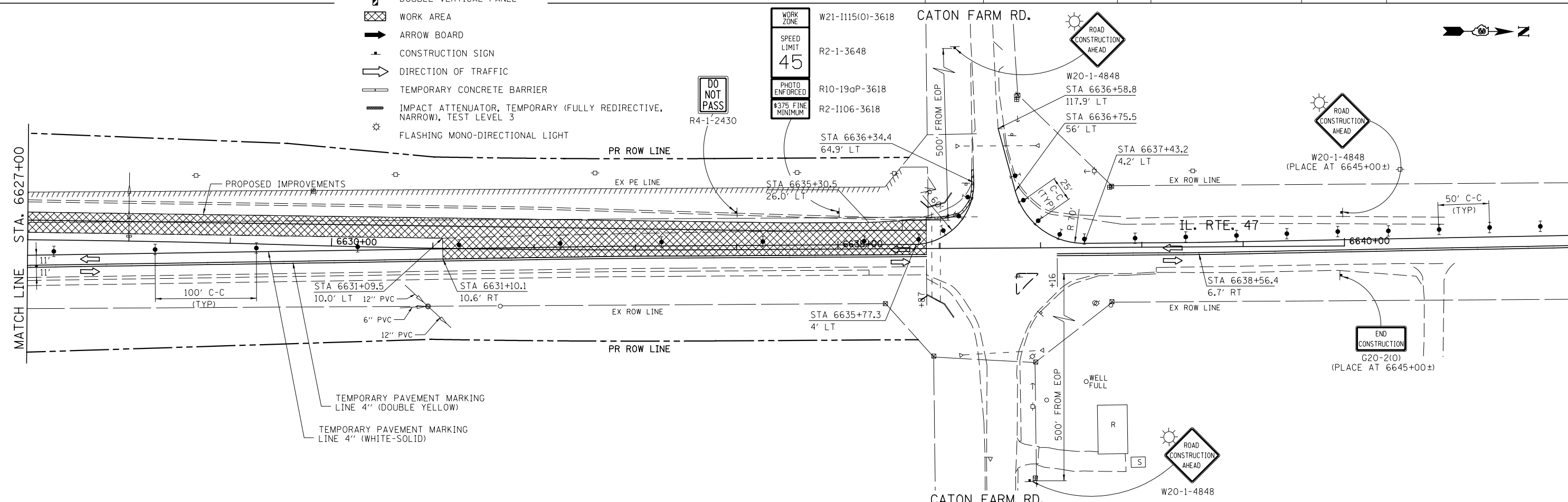
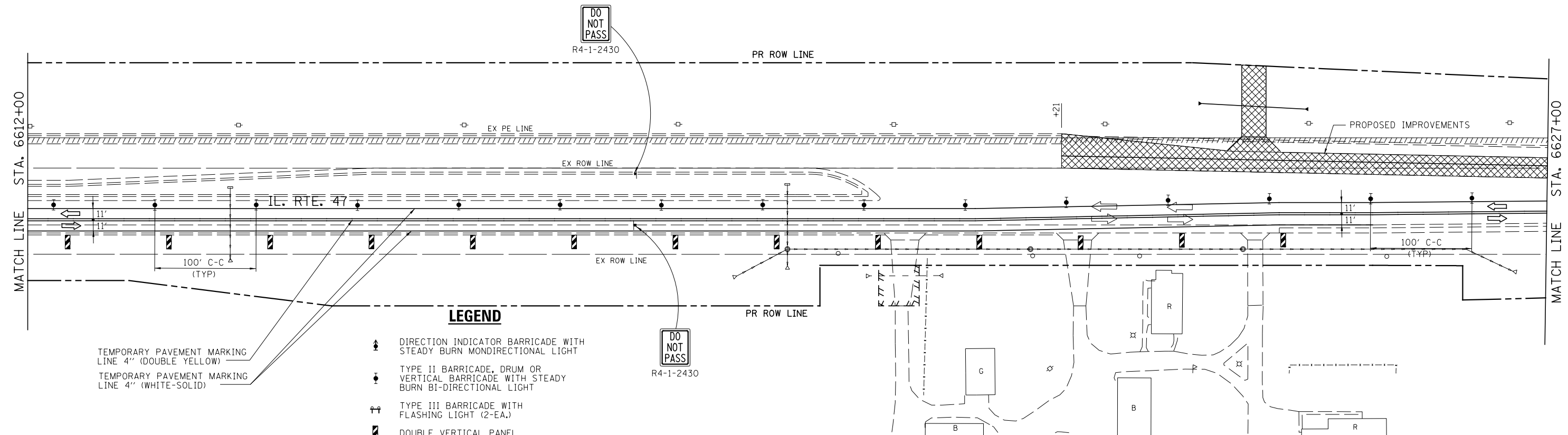


LEGEND

- DIRECTION INDICATOR BARRICADE WITH STEADY BURN MONDIRECTIONAL LIGHT
- TYPE II BARRICADE, DRUM OR VERTICAL BARRICADE WITH STEADY BURN BI-DIRECTIONAL LIGHT
- TYPE III BARRICADE WITH FLASHING LIGHT (2-EA.)
- DOUBLE VERTICAL PANEL
- WORK AREA
- ARROW BOARD
- CONSTRUCTION SIGN
- DIRECTION OF TRAFFIC
- TEMPORARY CONCRETE BARRIER
- IMPACT ATTENUATOR, TEMPORARY (FULLY REDIRECTIVE, NARROW), TEST LEVEL 3
- FLASHING MONO-DIRECTIONAL LIGHT



FILE NAME = V:\3195\66884 (North Section)\CADD Sheets\0366884-sh1-MOT-Stage3-10.dgn	USER NAME = bdecaene	DESIGNED - HLC	REVISED -	STATE OF ILLINOIS DEPARTMENT OF TRANSPORTATION	IL. RTE. 47 STAGE 3 CONSTRUCTION & TRAFFIC CONTROL	F.A.P. RTE. 326	SECTION (109, 110)R-1	COUNTY KENDALL	TOTAL SHEETS 619	SHEET NO. 195		
PLOT SCALE = 100.0000' / 1in.	CHECKED - CAS	REVISED -	SCALE: 1"=50'			SHEET 10 OF 18 SHEETS	STA. 6582+00 TO STA. 6612+00	CONTRACT NO. 66884				
PLOT DATE = 7/14/2014	DATE - 7/01/2014	REVISED -	ILLINOIS FED. AID PROJECT									



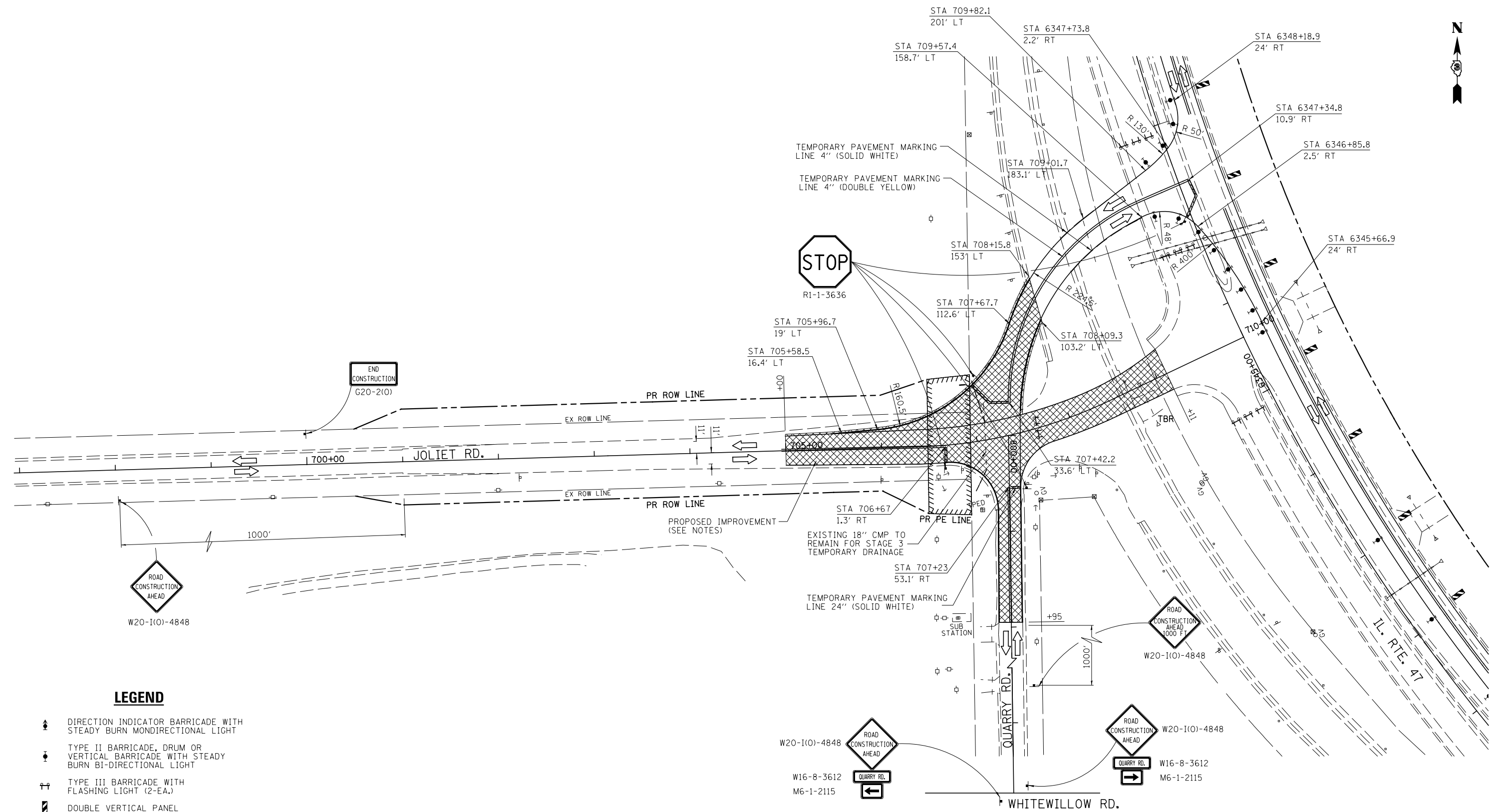
FILE NAME =	USER NAME = bdecreane	DESIGNED - HLC	REVISED -
V:\3195\66884 (North Section)\CADD Sheets\0366884-sh1-MOT-Stage3-11.dgn		DRAWN - HLC	REVISED -
		CHECKED - CAS	REVISED -
MODELNAME	PLOT DATE = 7/14/2014	DATE - 7/01/2014	REVISED -

**STATE OF ILLINOIS
DEPARTMENT OF TRANSPORTATION**

**IL. RTE. 47
STAGE 3 CONSTRUCTION & TRAFFIC CONTROL**

SCALE: 1"=50' SHEET 11 OF 18 SHEETS STA. 6612+00 TO STA. 6640+00

F.A.P. RTE.	SECTION	COUNTY	TOTAL SHEETS	SHEET NO.
326	(109, 110)R-1	KENDALL	619	196
CONTRACT NO. 66884				
ILLINOIS FED. AID PROJECT				














LEGEND

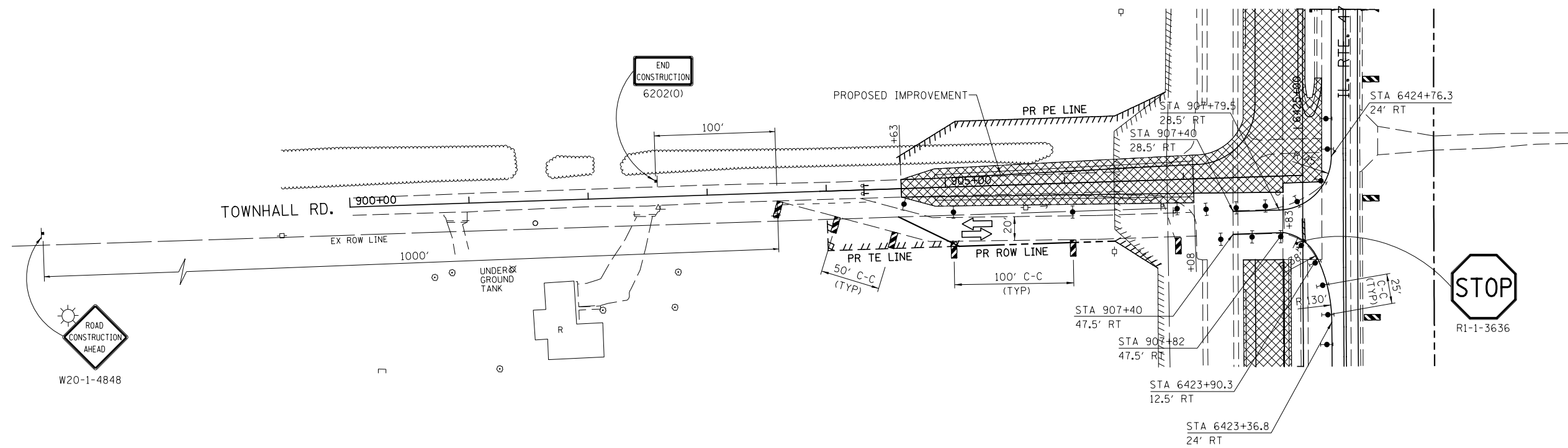
- DIRECTION INDICATOR BARRICADE WITH STEADY BURN MONDIRECTIONAL LIGHT
- TYPE II BARRICADE, DRUM OR VERTICAL BARRICADE WITH STEADY BURN BI-DIRECTIONAL LIGHT
- TYPE III BARRICADE WITH FLASHING LIGHT (2-EA.)
- DOUBLE VERTICAL PANEL
- WORK AREA
- ARROW BOARD
- CONSTRUCTION SIGN
- DIRECTION OF TRAFFIC
- TEMPORARY CONCRETE BARRIER
- IMPACT ATTENUATOR, TEMPORARY (FULLY REDIRECTIVE, NARROW), TEST LEVEL 3
- FLASHING MONO-DIRECTIONAL LIGHT

- NOTES:
1. CONTRACTOR SHALL BUILD UP THE PAVEMENT WITH HMA IN 2" LIFTS IN THIS WORK AREA.
 2. TRAFFIC SHALL BE MAINTAINED WITH TRAFFIC CONTROL AND PROTECTION STANDARD 701201.
 3. TWO LANES SHALL BE OPEN AT THE END OF EACH DAY.

FILE NAME = V:\3195\66884 (North Section)\CADD Sheets\ND366884-sh1-MOT-Stage3-12.dgn	USER NAME = bdecreene	DESIGNED - HLC	REVISED -	STATE OF ILLINOIS DEPARTMENT OF TRANSPORTATION	JOLIET RD. STAGE 3 CONSTRUCTION AND TRAFFIC CONTROL	F.A.P. RTE. 326	SECTION (109, 110)R-1	COUNTY KENDALL	TOTAL SHEETS 619	SHEET NO. 197		
MODELNAME	PLOT SCALE = 100.0000' / in.	CHECKED - CAS	REVISED -			SCALE: 1"=50'	SHEET 12 OF 18 SHEETS	STA. 700+00	TO STA. 709+00	CONTRACT NO. 66884		
	PLOT DATE = 7/14/2014	DATE - 7/01/2014	REVISED -			ILLINOIS FED. AID PROJECT						

LEGEND












-  DIRECTION INDICATOR BARRICADE WITH STEADY BURN MONDIRECTIONAL LIGHT
-  TYPE II BARRICADE, DRUM OR VERTICAL BARRICADE WITH STEADY BURN BI-DIRECTIONAL LIGHT
-  TYPE III BARRICADE WITH FLASHING LIGHT (2-EA.)
-  DOUBLE VERTICAL PANEL
-  WORK AREA
-  ARROW BOARD
-  CONSTRUCTION SIGN
-  DIRECTION OF TRAFFIC
-  TEMPORARY CONCRETE BARRIER
-  IMPACT ATTENUATOR, TEMPORARY (FULLY REDIRECTIVE, NARROW), TEST LEVEL 3
-  FLASHING MONO-DIRECTIONAL LIGHT

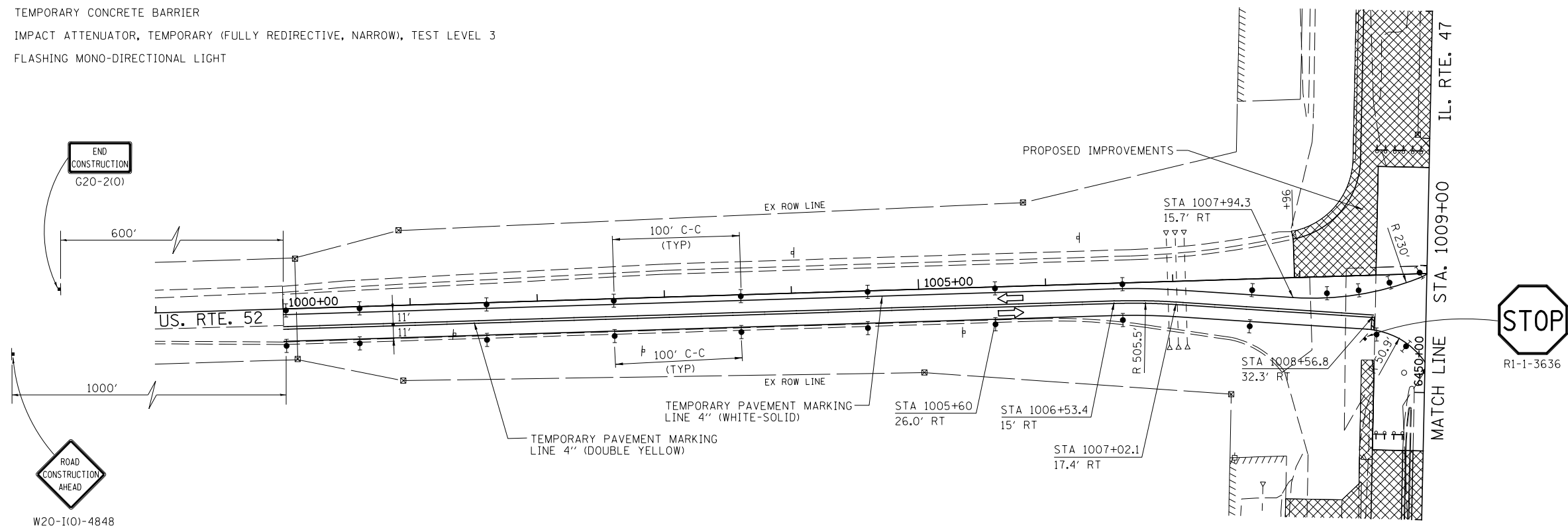


FILE NAME =	USER NAME = bdecreene	DESIGNED - HLC	REVISED -	STATE OF ILLINOIS DEPARTMENT OF TRANSPORTATION	TOWNHALL RD. STAGE 3 CONSTRUCTION AND TRAFFIC CONTROL	F.A.P. RTE.	SECTION	COUNTY	TOTAL SHEETS	SHEET NO.		
V:\3195\66884 (North Section)\CADD Sheets\ND366884-sh1-MOT-Stage3-12A.dgn						DRAWN - HLC	REVISED -	326	(109, 110)R-1	KENDALL	619	198
PLOT SCALE = 100.0000' / in.						CHECKED - CAS	REVISED -	CONTRACT NO. 66884				
PLOT DATE = 7/14/2014						DATE - 7/01/2014	REVISED -	ILLINOIS FED. AID PROJECT				
MODELNAME					SCALE: 1"=50'	SHEET 13 OF 18 SHEETS		STA. 900+00 TO STA. 908+00				



LEGEND

-  DIRECTION INDICATOR BARRICADE WITH STEADY BURN MONIDIRECTIONAL LIGHT
-  TYPE II BARRICADE, DRUM OR VERTICAL BARRICADE WITH STEADY BURN BI-DIRECTIONAL LIGHT
-  TYPE III BARRICADE WITH FLASHING LIGHT (2-EA.)
-  DOUBLE VERTICAL PANEL
-  WORK AREA
-  ARROW BOARD
-  CONSTRUCTION SIGN
-  DIRECTION OF TRAFFIC
-  TEMPORARY CONCRETE BARRIER
-  IMPACT ATTENUATOR, TEMPORARY (FULLY REDIRECTIVE, NARROW), TEST LEVEL 3
-  FLASHING MONO-DIRECTIONAL LIGHT



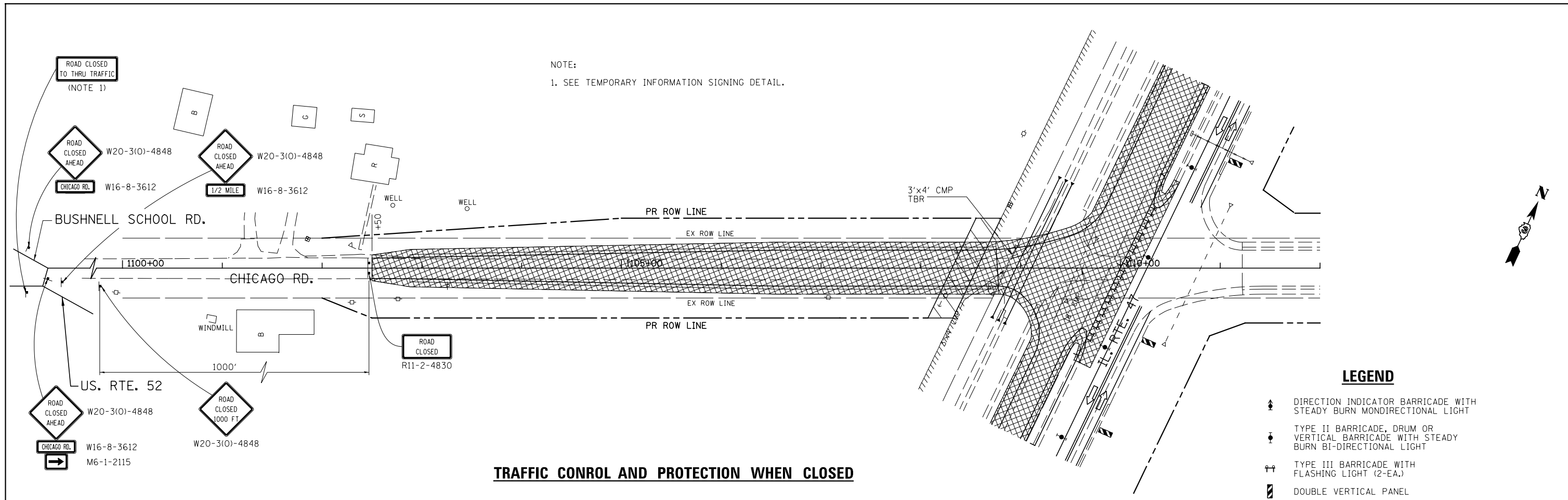
FILE NAME =	USER NAME = bdecreene	DESIGNED - HLC	REVISED -
V:\3195\66884 (North Section)\CADD Sheets\ND366884-sh1-MOT-Stage3-13.dgn		DRAWN - HLC	REVISED -
	PLOT SCALE = 100.0000' / 1in.	CHECKED - CAS	REVISED -
MODELNAME	PLOT DATE = 7/14/2014	DATE - 7/01/2014	REVISED -

**STATE OF ILLINOIS
DEPARTMENT OF TRANSPORTATION**

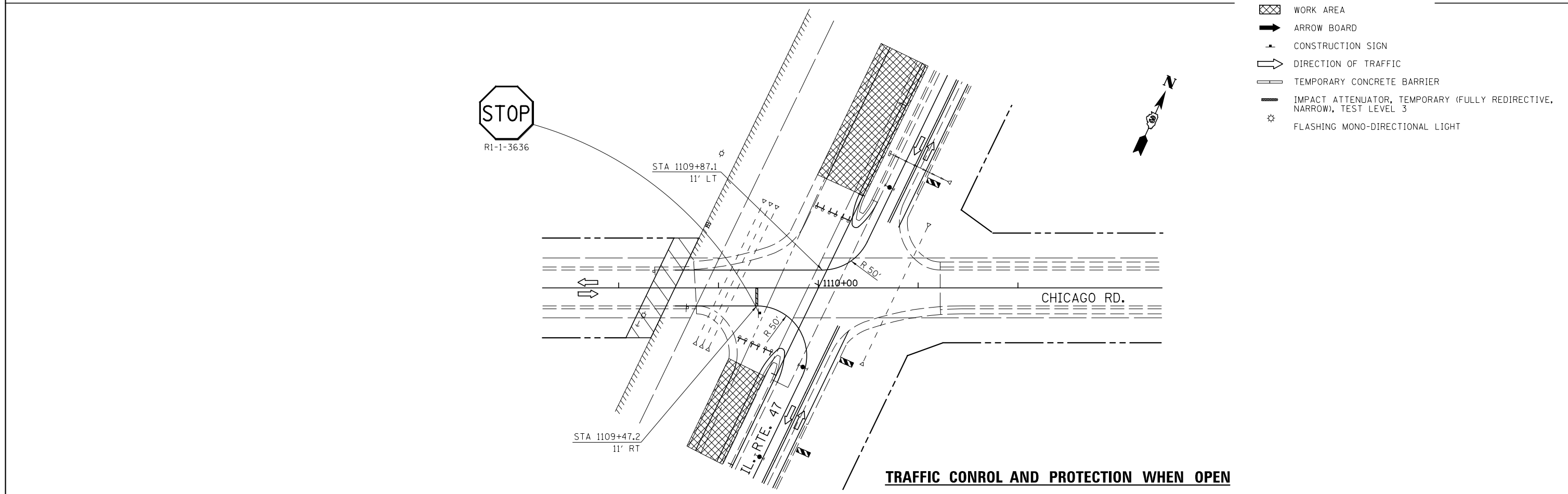
**US. RTE. 52
STAGE 3 CONSTRUCTION AND TRAFFIC CONTROL**

SCALE: 1"=50' SHEET 14 OF 18 SHEETS STA. 1000+00 TO STA. 1009+00

F.A.P. RTE.	SECTION	COUNTY	TOTAL SHEETS	SHEET NO.
326	(109, 110)R-1	KENDALL	619	199
CONTRACT NO. 66884				
ILLINOIS FED. AID PROJECT				



- LEGEND**
- DIRECTION INDICATOR BARRICADE WITH STEADY BURN MONDIRECTIONAL LIGHT
 - TYPE II BARRICADE, DRUM OR VERTICAL BARRICADE WITH STEADY BURN BI-DIRECTIONAL LIGHT
 - TYPE III BARRICADE WITH FLASHING LIGHT (2-EA.)
 - DOUBLE VERTICAL PANEL
 - WORK AREA
 - ARROW BOARD
 - CONSTRUCTION SIGN
 - DIRECTION OF TRAFFIC
 - TEMPORARY CONCRETE BARRIER
 - IMPACT ATTENUATOR, TEMPORARY (FULLY REDIRECTIVE, NARROW), TEST LEVEL 3
 - FLASHING MONO-DIRECTIONAL LIGHT



FILE NAME = V:\3195\66884 (North Section)\CADD Sheets\ND366884-sh1-MOT-Stage3-14.dgn	USER NAME = bdecreane	DESIGNED - HLC	REVISED -	STATE OF ILLINOIS DEPARTMENT OF TRANSPORTATION	CHICAGO RD. STAGE 3 CONSTRUCTION AND TRAFFIC CONTROL			F.A.P. RTE. 326	SECTION (109, 110)R-1	COUNTY KENDALL	TOTAL SHEETS 619	SHEET NO. 200
MODELNAME	PLOT SCALE = 100.0000' / 1in.	CHECKED - CAS	REVISED -		SCALE: 1"=50'	SHEET 15 OF 18 SHEETS	STA. 1100+00 TO STA. 1112+00	CONTRACT NO. 66884				
	PLOT DATE = 7/14/2014	DATE - 7/01/2014	REVISED -		ILLINOIS FED. AID PROJECT							