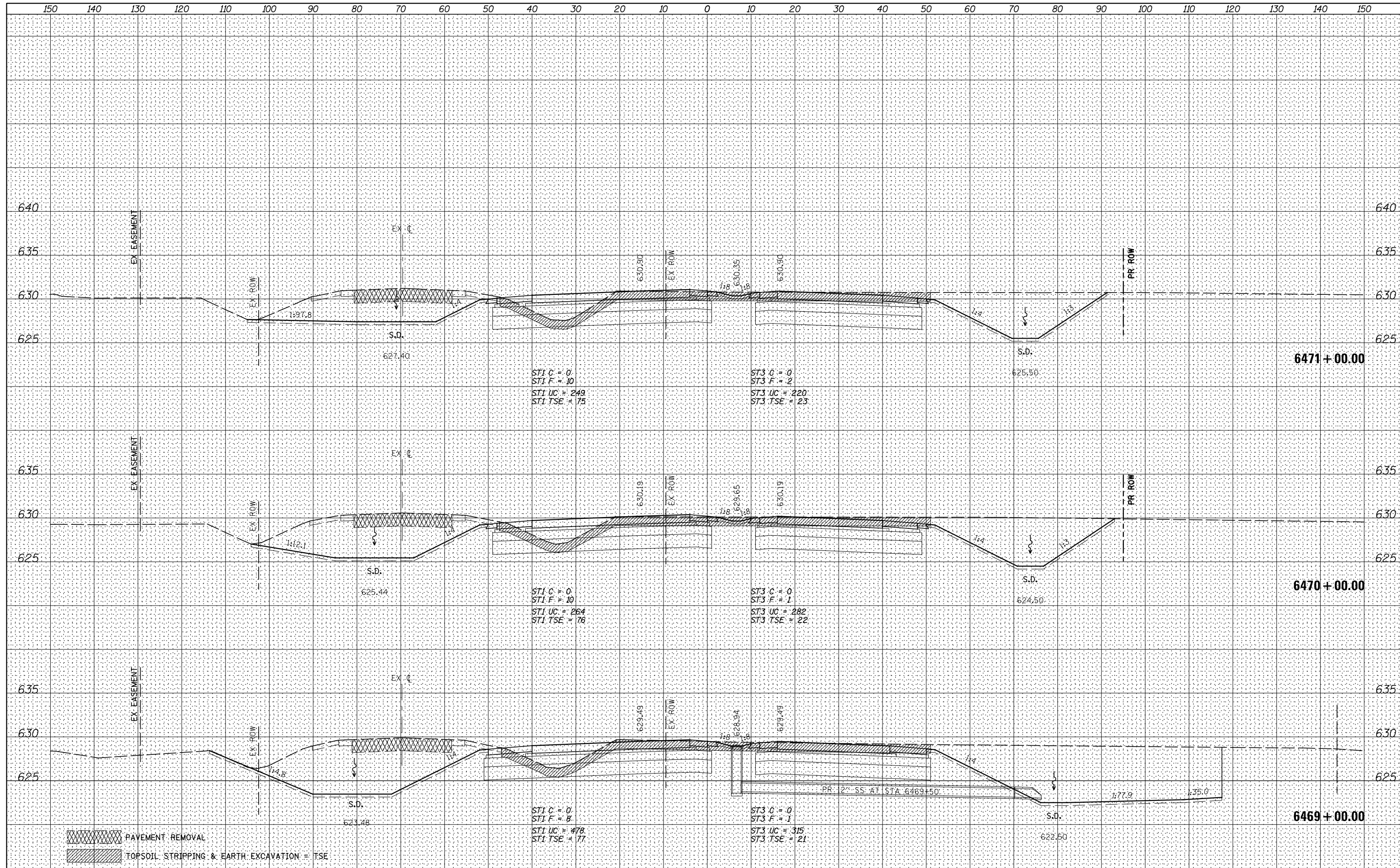


DATE	
BY	
FINAL SURVEY	
NOTED	
PLOTTED	
TEMPLATE	
AREAS CHECKED	
NO.	

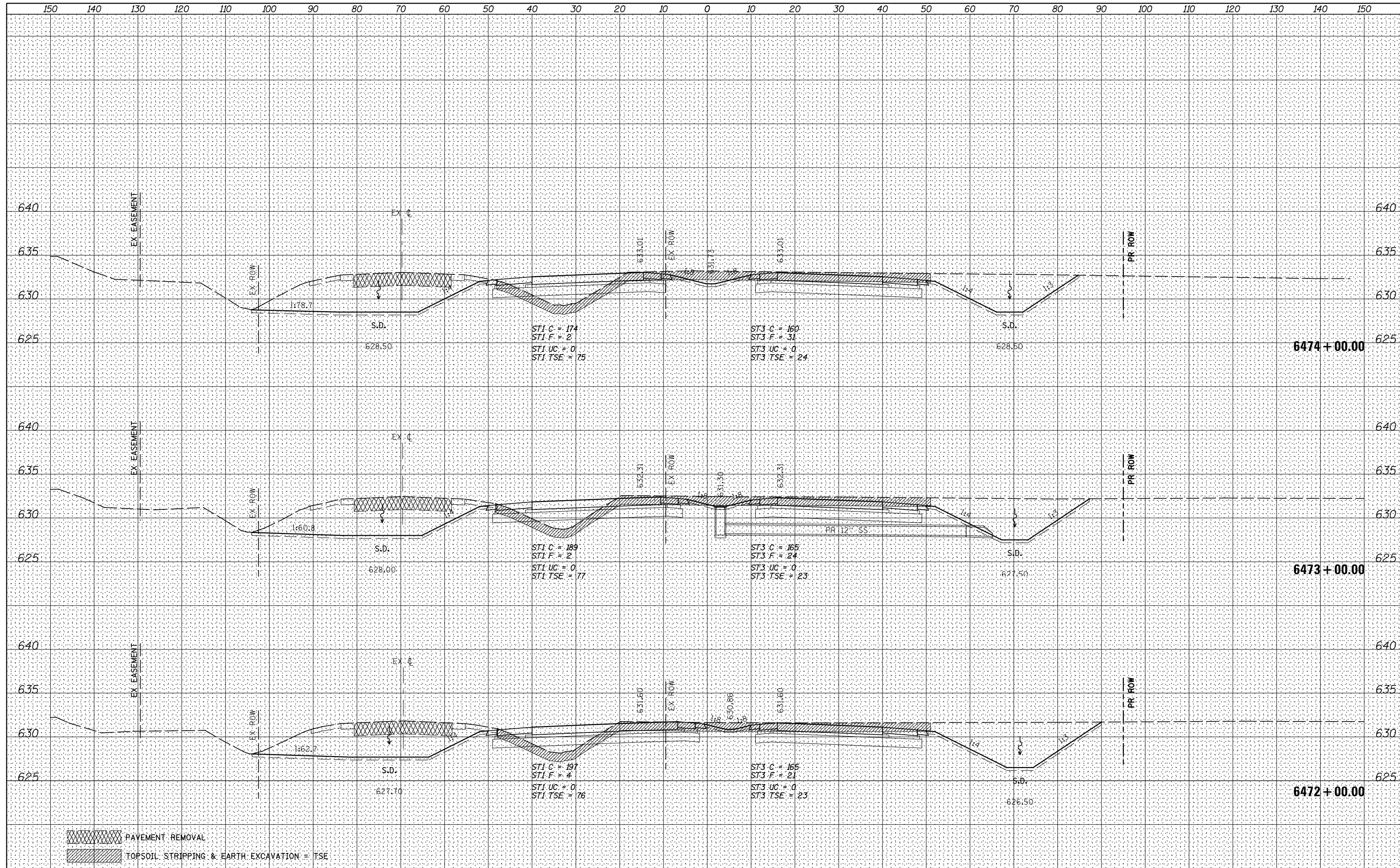
DATE	
BY	
ORIGINAL SURVEY	
NOTED	
PLOTTED	
TEMPLATE	
AREAS CHECKED	
NO.	


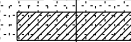


FILE NAME = V:\3195\66884 (North Section)\CADD Sheets\0366884-sh1-xsht-IL47.dgn	USER NAME = bdecreane	DESIGNED - HLC	REVISED -	<b>STATE OF ILLINOIS</b> <b>DEPARTMENT OF TRANSPORTATION</b>	<b>IL. RTE. 47 CROSS SECTIONS</b> SCALE: H=10 V=5    SHEET 82 OF 150 SHEETS    STA. 6469+00.00 TO STA. 6471+00.00	F.A.P. RTE. 326	SECTION (109,110) R-1	COUNTY KENDALL	TOTAL SHEETS 619	SHEET NO. 501
PLOT SCALE = 20.0000' / in.	CHECKED - CAS	REVISED -	CONTRACT NO. 66884							
*MODELNAME*	DATE - 7/01/2014	REVISED -	ILLINOIS FED. AID PROJECT							

DATE	
BY	
FINAL SURVEY	
SURVEYED	
PLOTTED	
TEMPLATE	
NOTE BOOK	
AREAS CHECKED	
NO.	

DATE	
BY	
ORIGINAL SURVEY	
SURVEYED	
PLOTTED	
TEMPLATE	
NOTE BOOK	
AREAS CHECKED	
NO.	

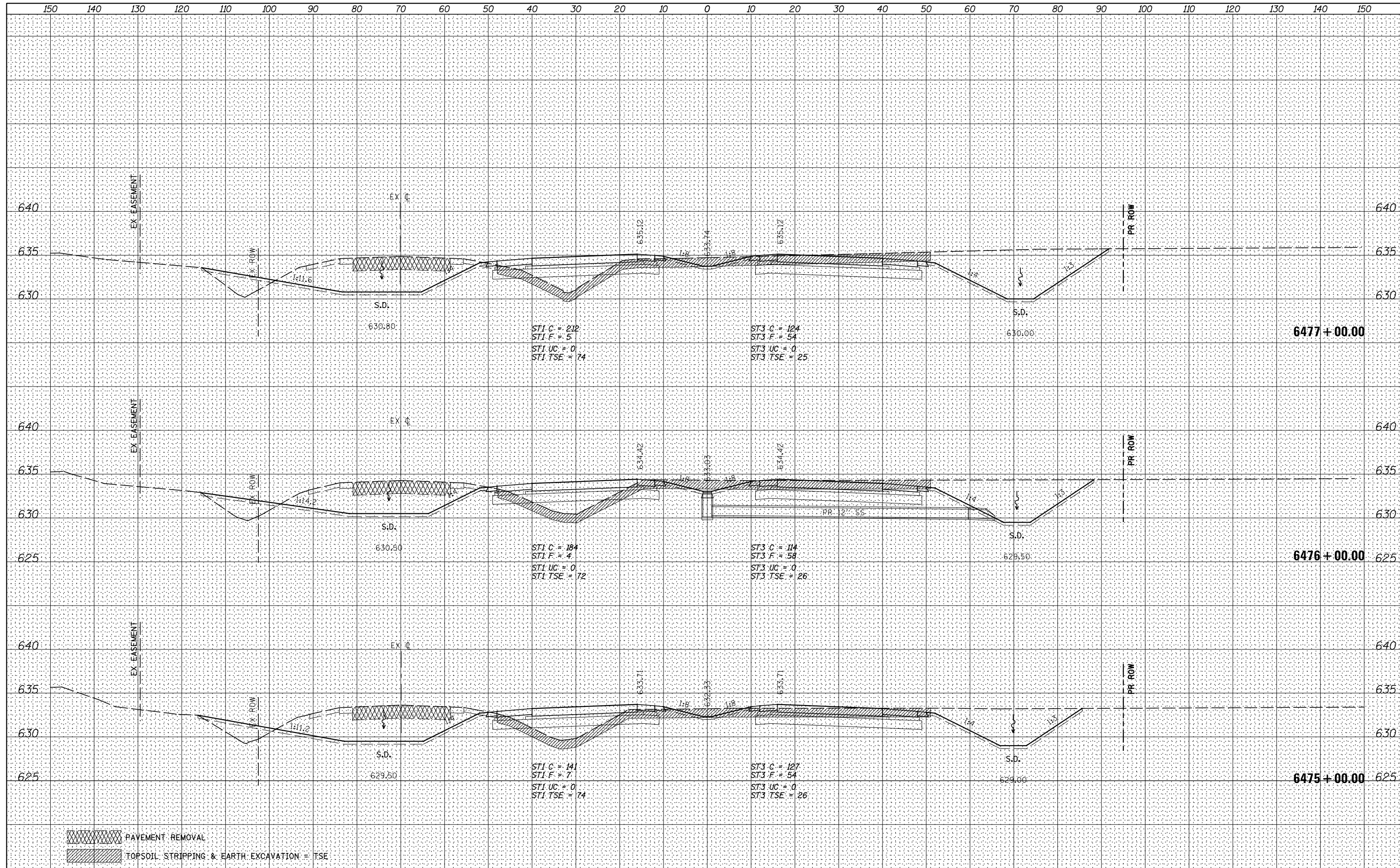


 PAVEMENT REMOVAL  
 TOPSOIL STRIPPING & EARTH EXCAVATION = TSE

FILE NAME = V:\3195\66884 (North Section)\CADD Sheets\0366884-sh1-xsht-IL47.dgn	USER NAME = bdecreane	DESIGNED - HLC	REVISED -	<b>STATE OF ILLINOIS</b> <b>DEPARTMENT OF TRANSPORTATION</b>	<b>IL. RTE. 47 CROSS SECTIONS</b> SCALE: H=10 V=5    SHEET 83 OF 150 SHEETS    STA. 6472+00.00 TO STA. 6474+00.00	F.A.P. RTE. 326	SECTION (109,110) R-1	COUNTY KENDALL	TOTAL SHEETS 619	SHEET NO. 502
*MODELNAME*	PLOT DATE = 7/14/2014	CHECKED - CAS	REVISED -			CONTRACT NO. 66884				
		DATE - 7/01/2014	REVISED -			ILLINOIS FED. AID PROJECT				

DATE	
BY	
NO.	
FINISHED SURVEY	
PLOTTED TEMPLATE	
NOTE BOOK	
AREAS CHECKED	

DATE	
BY	
NO.	
ORIGINAL SURVEY	
PLOTTED TEMPLATE	
NOTE BOOK	
AREAS CHECKED	

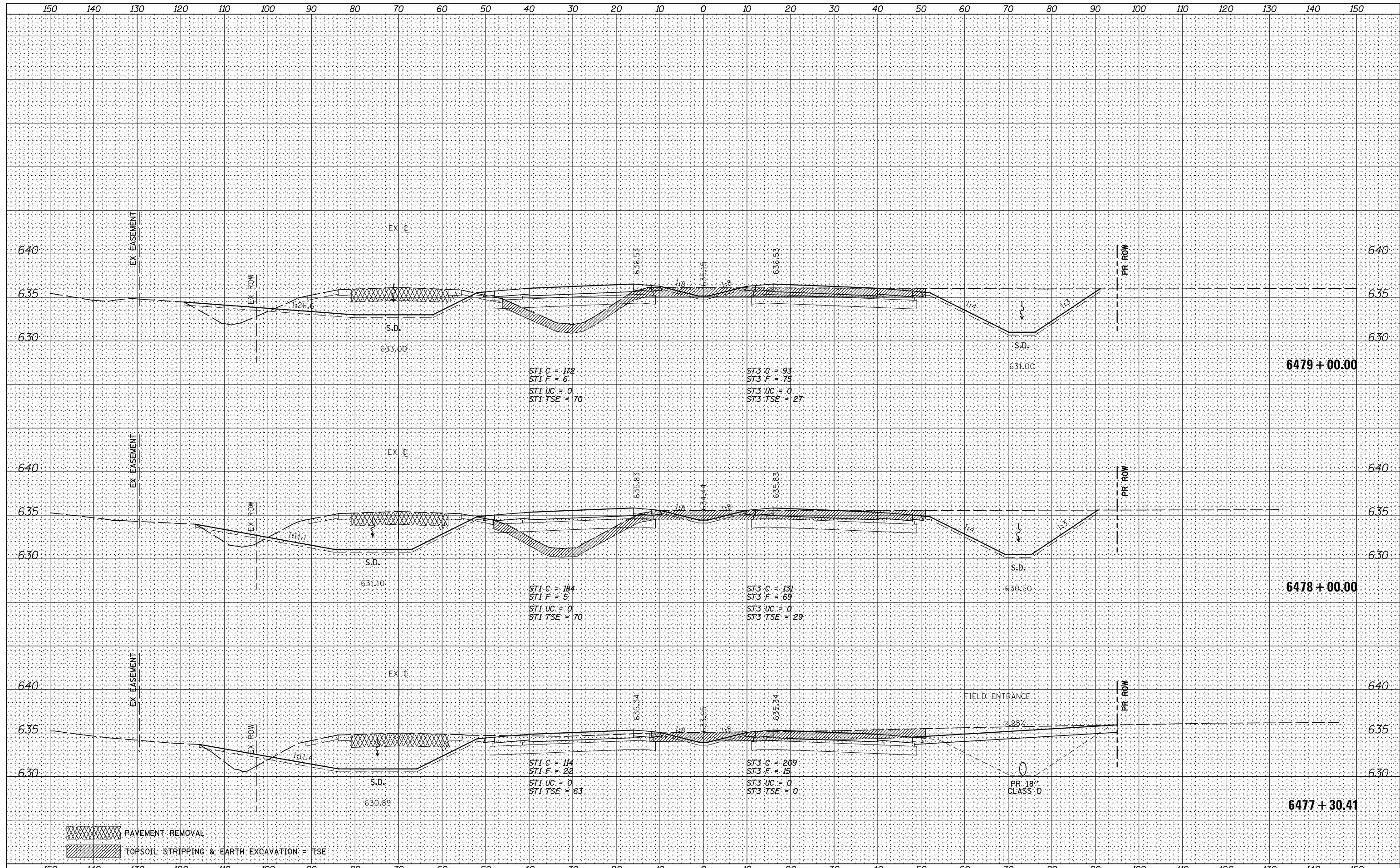


PAVEMENT REMOVAL  
 TOPSOIL STRIPPING & EARTH EXCAVATION = TSE

FILE NAME = V:\3195\66884 (North Section)\CADD Sheets\0366884-sh1-xssht-IL47.dgn	USER NAME = bdecreane	DESIGNED - HLC	REVISIED -	<b>STATE OF ILLINOIS</b> <b>DEPARTMENT OF TRANSPORTATION</b>	<b>IL. RTE. 47 CROSS SECTIONS</b> SCALE: H=10 V=5    SHEET 84 OF 150 SHEETS    STA. 6475+00.00 TO STA. 6477+00.00	F.A.P. RTE. 326	SECTION (109,110) R-1	COUNTY KENDALL	TOTAL SHEETS 619	SHEET NO. 503
PLOT SCALE = 20.0000' / in.	CHECKED - CAS	REVISIED -	CONTRACT NO. 66884							
PLOT DATE = 7/14/2014	DATE - 7/01/2014	REVISIED -	ILLINOIS FED. AID PROJECT							

DATE	
BY	
FINAL SURVEY	
SURVEYED	
PLOTTED	
TEMPLATE	
NOTE BOOK	
AREAS CHECKED	
NO.	

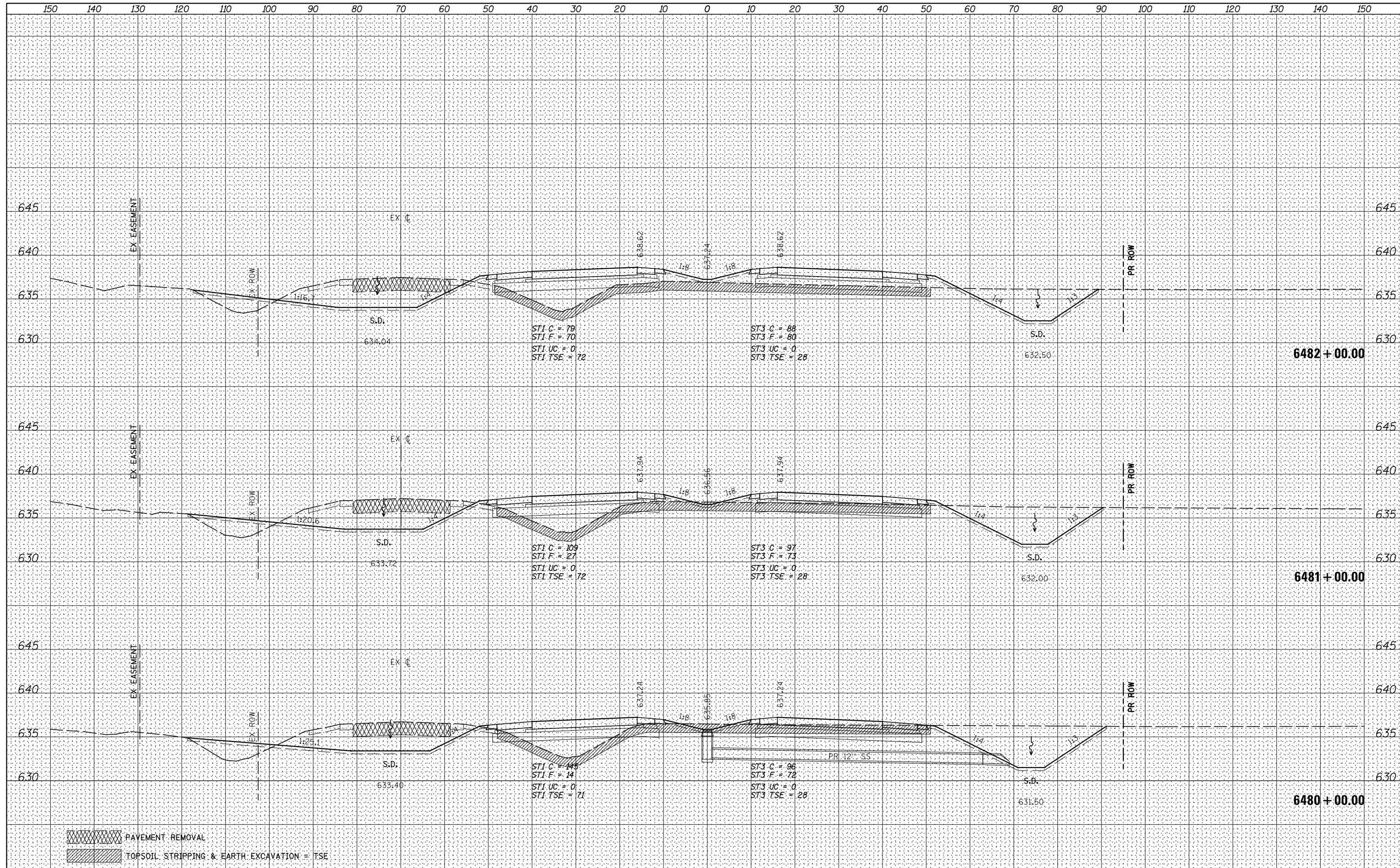
DATE	
BY	
ORIGINAL SURVEY	
SURVEYED	
PLOTTED	
TEMPLATE	
NOTE BOOK	
AREAS CHECKED	
NO.	



FILE NAME = V:\3195\66884 (North Section)\CADD Sheets\0366884-sh1-xsht-IL47.dgn	USER NAME = bdecreane	DESIGNED - HLC	REVISED -	<b>STATE OF ILLINOIS</b> <b>DEPARTMENT OF TRANSPORTATION</b>	<b>IL. RTE. 47 CROSS SECTIONS</b> SCALE: H=10 V=5    SHEET 85 OF 150 SHEETS    STA. 6477+30.41 TO STA. 6479+00.00	F.A.P. RTE. 326	SECTION (109,110) R-1	COUNTY KENDALL	TOTAL SHEETS 619	SHEET NO. 504
PLOT SCALE = 20.0000' / in.	CHECKED - CAS	REVISED -	CONTRACT NO. 66884							
PLOT DATE = 7/14/2014	DATE - 7/01/2014	REVISED -	ILLINOIS FED. AID PROJECT							
*MODELNAME*										

DATE	
BY	
NO.	
FINISHED SURVEY	
PLOTTED TEMPLATE	
NOTE BOOK	
AREAS CHECKED	

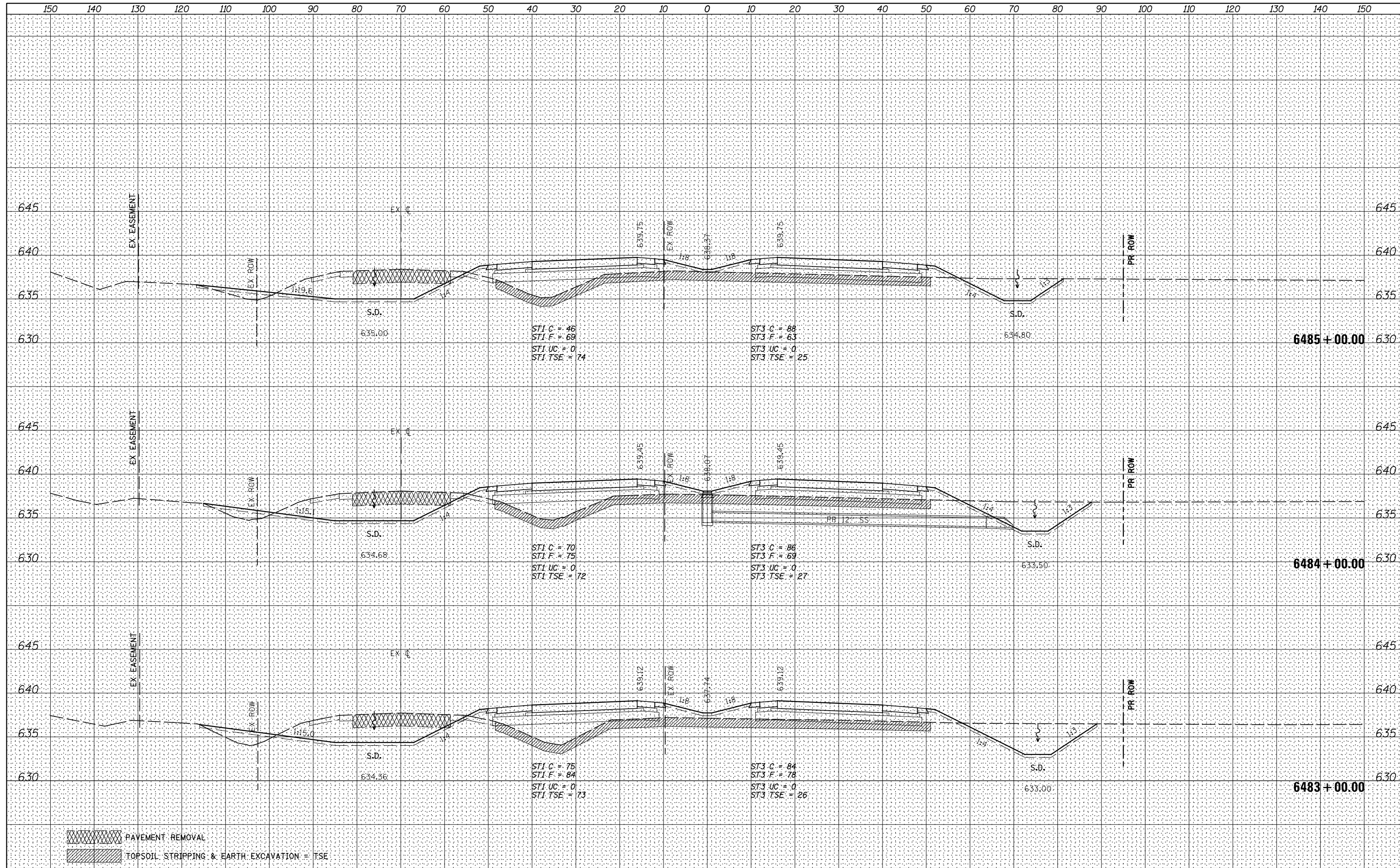
DATE	
BY	
NO.	
ORIGINAL SURVEY	
PLOTTED TEMPLATE	
NOTE BOOK	
AREAS CHECKED	


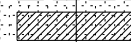


FILE NAME = V:\3195\66884 (North Section)\CADD Sheets\0366884-sh1-xsht-IL47.dgn	USER NAME = bdecreane	DESIGNED - HLC	REVISED -	<b>STATE OF ILLINOIS</b> <b>DEPARTMENT OF TRANSPORTATION</b>	<b>IL. RTE. 47 CROSS SECTIONS</b> SCALE: H=10 V=5    SHEET 86 OF 150 SHEETS    STA. 6480+00.00 TO STA. 6482+00.00	F.A.P. RTE. 326	SECTION (109,110) R-1	COUNTY KENDALL	TOTAL SHEETS 619	SHEET NO. 505
PLOT SCALE = 20.0000' / in.	CHECKED - CAS	REVISED -	CONTRACT NO. 66884							
DATE - 7/14/2014	REVISED -	ILLINOIS FED. AID PROJECT								

BY	DATE
SURVEYED	
PLOTTED	
TEMPLATE	
AREAS CHECKED	
NO.	

BY	DATE
SURVEYED	
PLOTTED	
TEMPLATE	
AREAS CHECKED	
NO.	



 PAVEMENT REMOVAL  
 TOPSOIL STRIPPING & EARTH EXCAVATION = TSE

FILE NAME = V:\3195\66884 (North Section)\CADD Sheets\0366884-sh1-xsht-IL47.dgn	USER NAME = bdecreane	DESIGNED - HLC	REVISED -
		DRAWN - HLC	REVISED -
		CHECKED - CAS	REVISED -
		DATE - 7/01/2014	REVISED -

STATE OF ILLINOIS  
DEPARTMENT OF TRANSPORTATION

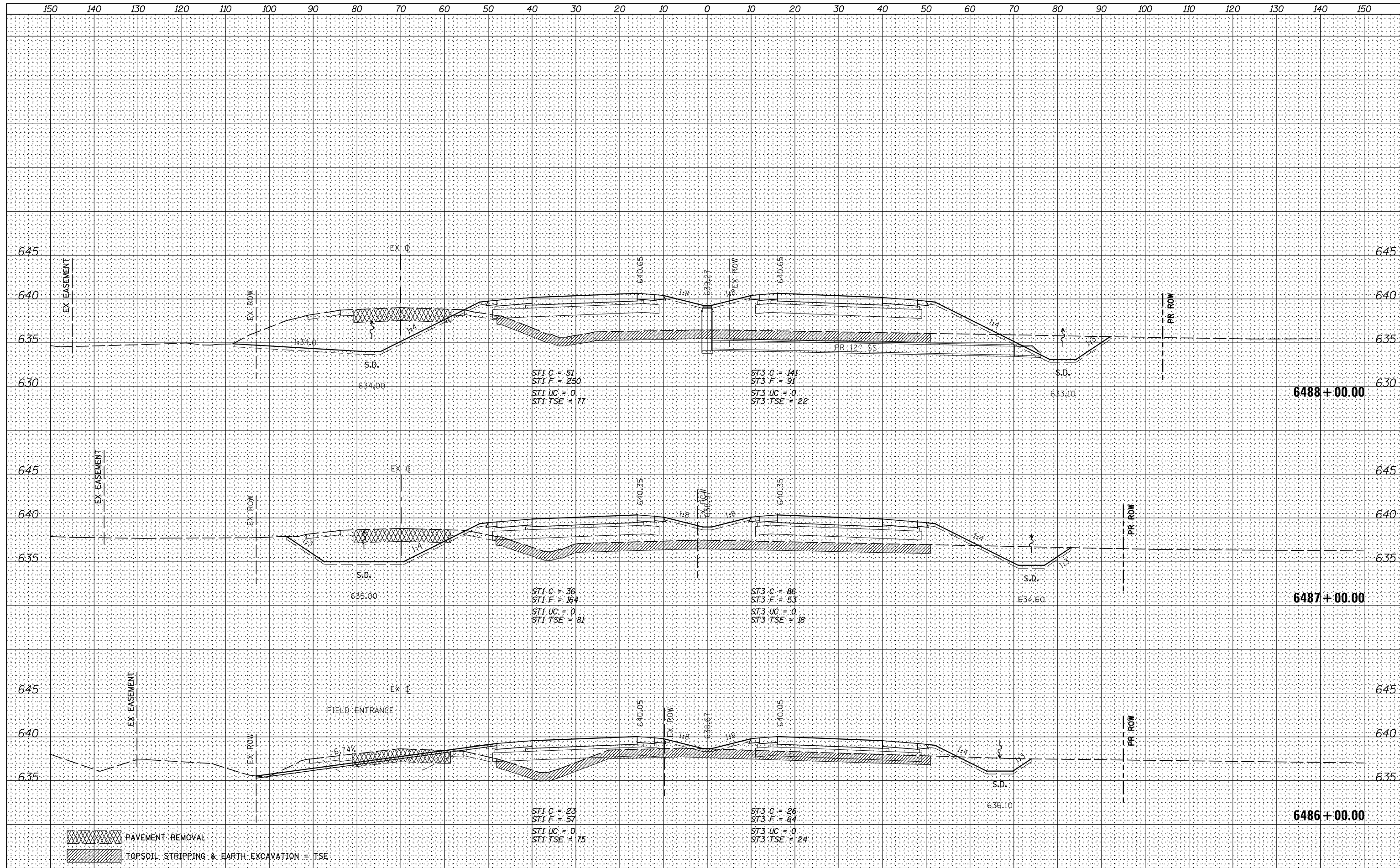
IL. RTE. 47 CROSS SECTIONS

SCALE: H=10 V=5 SHEET 87 OF 150 SHEETS STA. 6483+00.00 TO STA. 6485+00.00

F.A.P. RTE.	SECTION	COUNTY	TOTAL SHEETS	SHEET NO.
326	(109,110) R-1	KENDALL	619	506
CONTRACT NO. 66884			ILLINOIS FED. AID PROJECT	

DATE	
BY	
FINAL SURVEY	
SURVEYED	
PLOTTED	
TEMPLATE	
NOTE BOOK	
AREAS CHECKED	
NO.	

DATE	
BY	
ORIGINAL SURVEY	
SURVEYED	
PLOTTED	
TEMPLATE	
NOTE BOOK	
AREAS CHECKED	
NO.	

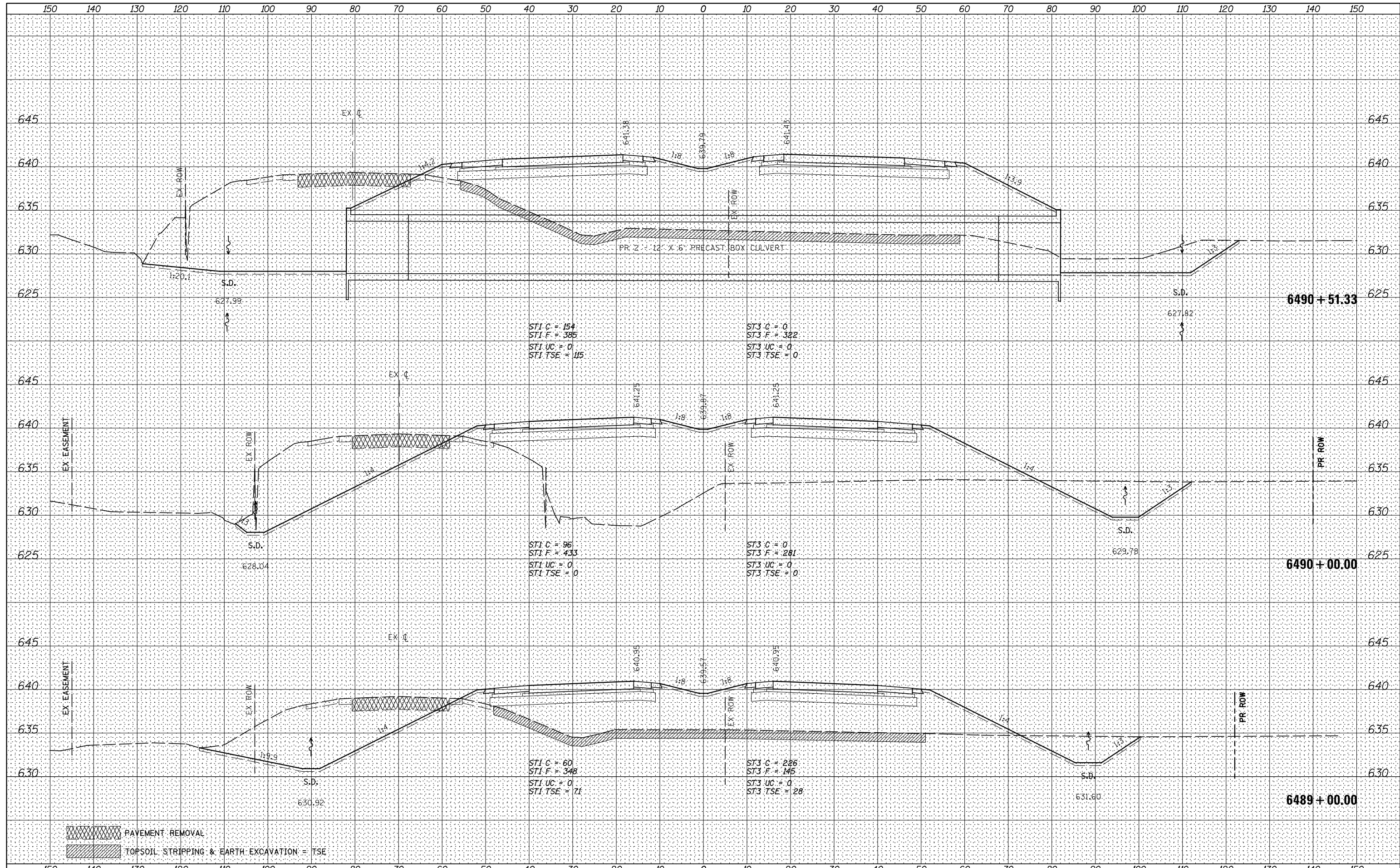


FILE NAME =	USER NAME = bdecreane	DESIGNED - HLC	REVISED -	<b>STATE OF ILLINOIS</b> <b>DEPARTMENT OF TRANSPORTATION</b>	<b>IL. RTE. 47 CROSS SECTIONS</b>	F.A.P. RTE.	SECTION	COUNTY	TOTAL SHEETS	SHEET NO.
V:\3195\66884 (North Section)\CADD Sheets\0366884-sh1-xsht-IL47.dgn		DRAWN - HLC	REVISED -			326	(109,110) R-1	KENDALL	619	507
PLOT SCALE = 20.0000' / in.		CHECKED - CAS	REVISED -			CONTRACT NO. 66884				
PLOT DATE = 7/14/2014		DATE - 7/01/2014	REVISED -			ILLINOIS FED. AID PROJECT				

SCALE: H=10 V=5 SHEET 88 OF 150 SHEETS STA. 6486+00.00 TO STA. 6488+00.00

DATE	
BY	
NO.	
FINAL SURVEY	SURVEYED
NOTE BOOK	PLOTTED
AREAS CHECKED	TEMPLATE
	AREAS CHECKED

DATE	
BY	
NO.	
ORIGINAL SURVEY	SURVEYED
NOTE BOOK	PLOTTED
AREAS CHECKED	TEMPLATE
	AREAS CHECKED

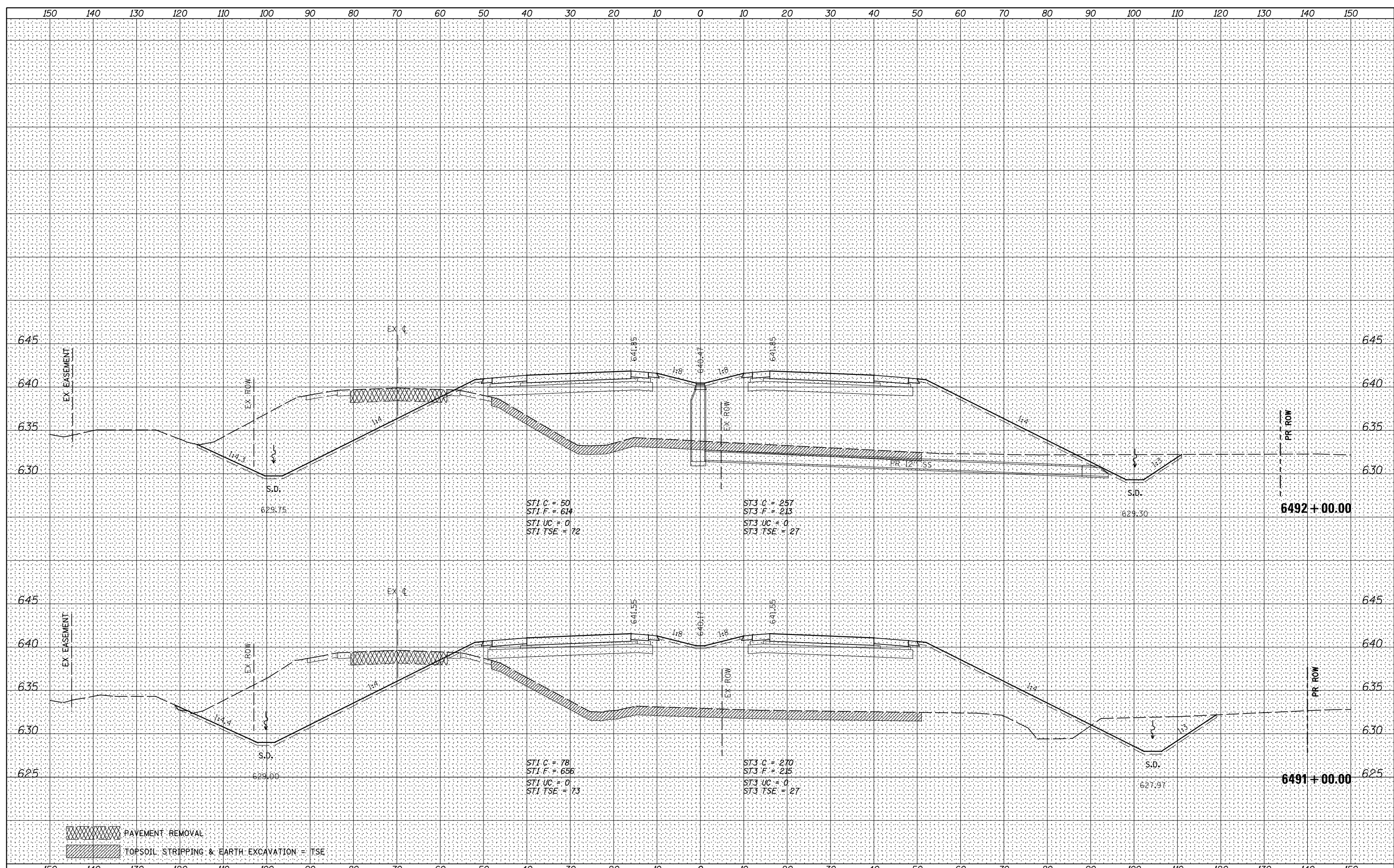


FILE NAME = V:\3195\66884 (North Section)\CADD Sheets\0366884-sh1-xssht-IL47.dgn	USER NAME = bdecreane	DESIGNED - HLC	REVISED -	<b>STATE OF ILLINOIS</b> <b>DEPARTMENT OF TRANSPORTATION</b>	<b>IL RTE. 47 CROSS SECTIONS</b>			F.A.P. RTE. 326	SECTION (109,110) R-1	COUNTY KENDALL	TOTAL SHEETS 619	SHEET NO. 508
*MODELNAME*	PLOT DATE = 7/14/2014	DRAWN - HLC	REVISED -		SCALE: H=10 V=5	SHEET 89 OF 150 SHEETS	STA. 6489+00.00 TO STA. 6490+51.33	CONTRACT NO. 66884		ILLINOIS FED. AID PROJECT		
		CHECKED - CAS	REVISED -									
		DATE - 7/01/2014	REVISED -									



DATE	
BY	
NO.	
FINAL SURVEY	SURVEYED
NOTE BOOK	PLOTTED
AREAS CHECKED	TEMPLATE
	AREAS CHECKED

DATE	
BY	
NO.	
ORIGINAL SURVEY	SURVEYED
NOTE BOOK	PLOTTED
AREAS CHECKED	TEMPLATE
	AREAS CHECKED



ST1 C = 50  
ST1 F = 614  
ST1 UC = 0  
ST1 TSE = 72

ST3 C = 257  
ST3 F = 213  
ST3 UC = 0  
ST3 TSE = 27

ST1 C = 78  
ST1 F = 656  
ST1 UC = 0  
ST1 TSE = 73

ST3 C = 270  
ST3 F = 215  
ST3 UC = 0  
ST3 TSE = 27

PAVEMENT REMOVAL  
 TOPSOIL STRIPPING & EARTH EXCAVATION = TSE

FILE NAME =	USER NAME = bdecaene	DESIGNED - HLC	REVISED -
V:\3195\66884 (North Section)\CADD Sheets\0366884-sh1-xsht-IL47.dgn		DRAWN - HLC	REVISED -
		CHECKED - CAS	REVISED -
MODELNAME		DATE - 7/01/2014	REVISED -

**STATE OF ILLINOIS  
DEPARTMENT OF TRANSPORTATION**

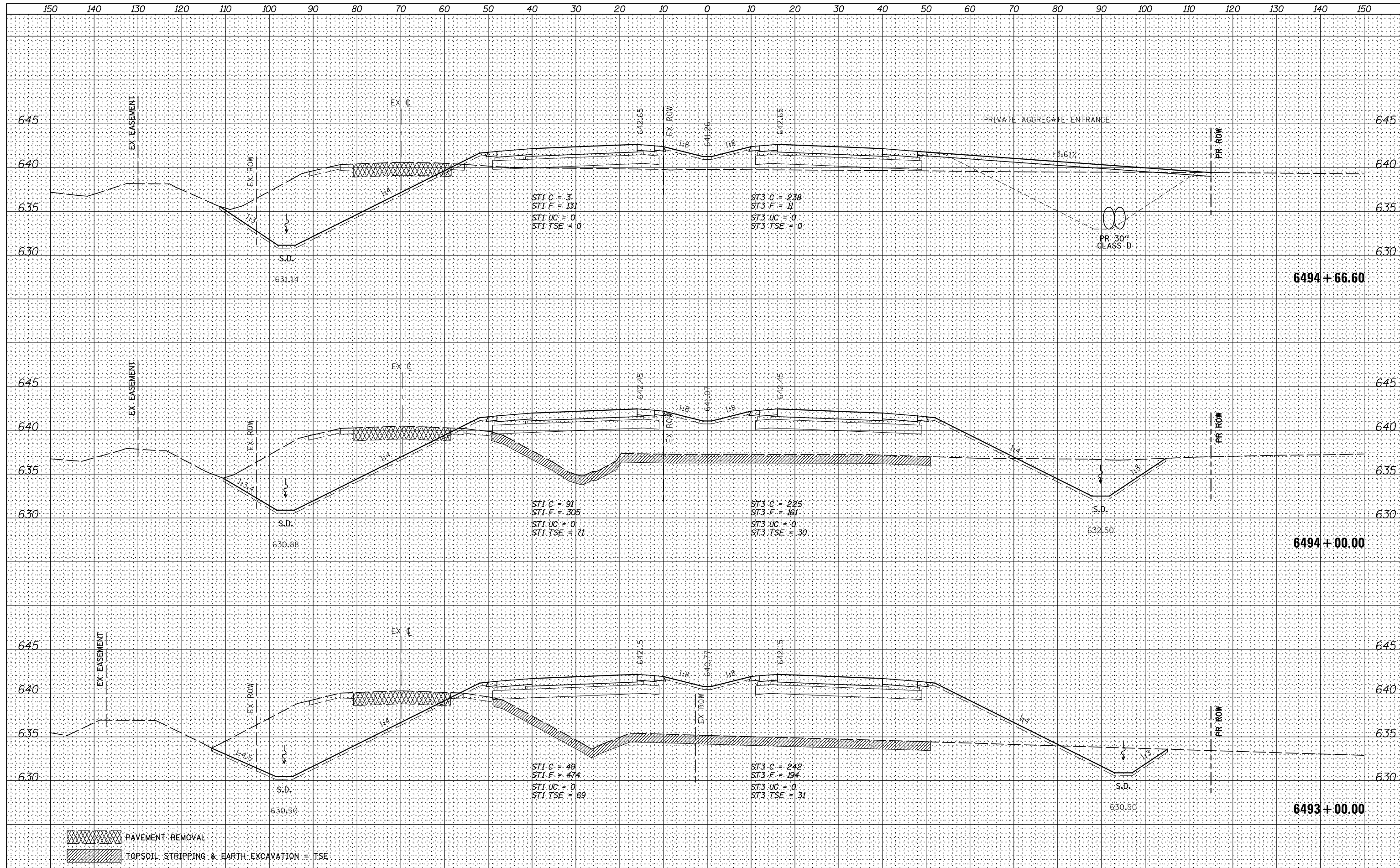
**IL. RTE. 47 CROSS SECTIONS**

SCALE: H=10 V=5 SHEET 90 OF 150 SHEETS STA. 6491+00.00 TO STA. 6492+00.00

F.A.P. RTE.	SECTION	COUNTY	TOTAL SHEETS	SHEET NO.
326	(109,110) R-1	KENDALL	619	509
CONTRACT NO. 66884				
ILLINOIS FED. AID PROJECT				

DATE	
BY	
NO.	
FINAL SURVEY	SURVEYED
NOTE BOOK	PLOTTED
AREAS CHECKED	TEMPLATE
	AREAS CHECKED

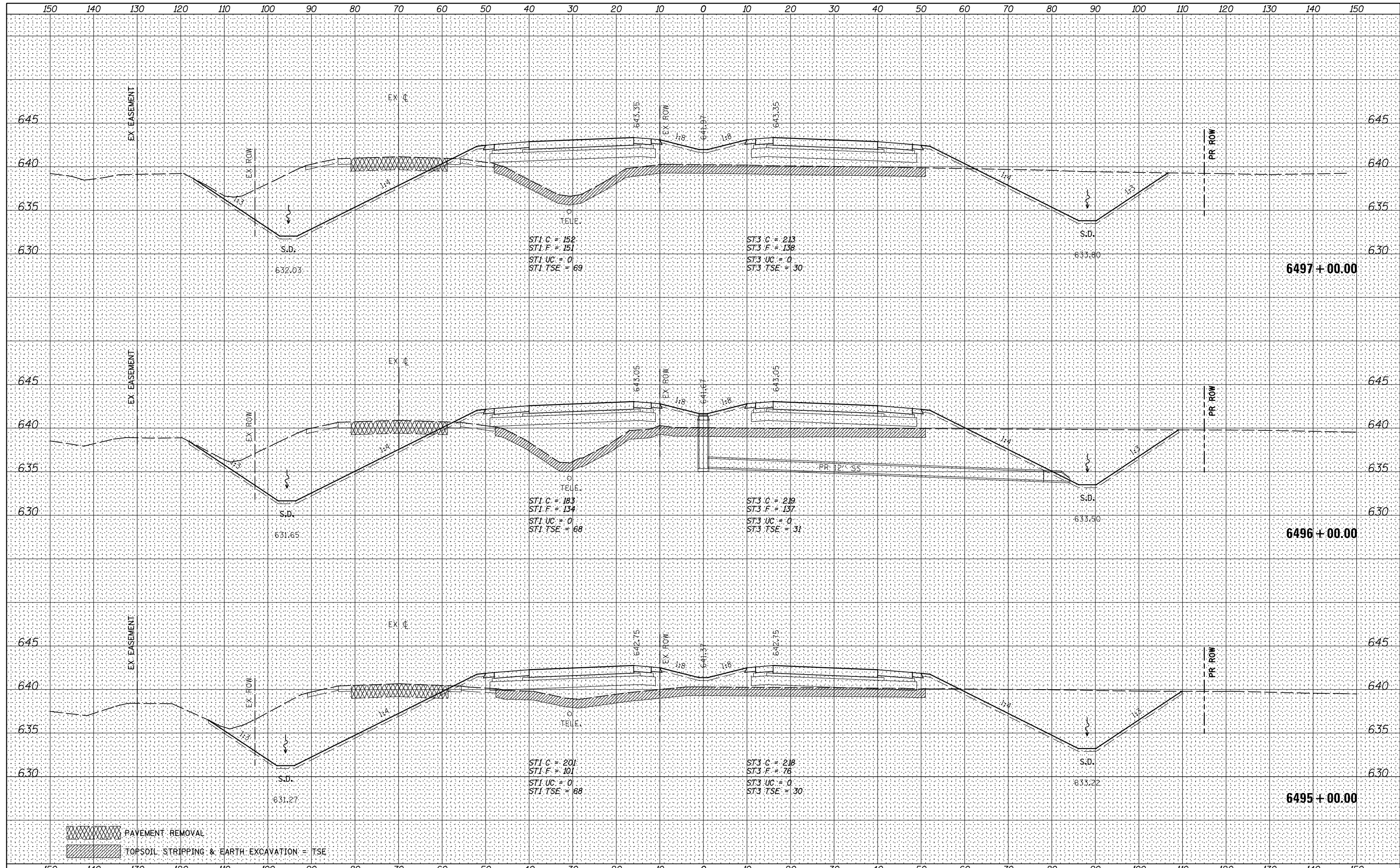
DATE	
BY	
NO.	
ORIGINAL SURVEY	SURVEYED
NOTE BOOK	PLOTTED
AREAS CHECKED	TEMPLATE
	AREAS CHECKED



FILE NAME =	USER NAME = bdecreane	DESIGNED - HLC	REVISED -	<b>STATE OF ILLINOIS</b> <b>DEPARTMENT OF TRANSPORTATION</b>	<b>IL. RTE. 47 CROSS SECTIONS</b> SCALE: H=10 V=5    SHEET 91 OF 150 SHEETS    STA. 6493+00.00 TO STA. 6494+66.60	F.A.P. RTE.	SECTION	COUNTY	TOTAL SHEETS	SHEET NO.
V:\3195\66884 (North Section)\CADD Sheets\0366884-sh1-xsst-IL47.dgn		DRAWN - HLC	REVISED -			326	(109,110) R-1	KENDALL	619	510
PLOT SCALE = 20.0000' / in.		CHECKED - CAS	REVISED -			CONTRACT NO. 66884				
PLOT DATE = 7/14/2014		DATE - 7/01/2014	REVISED -			ILLINOIS FED. AID PROJECT				

DATE	
BY	
NO.	
FINAL SURVEY	SURVEYED
NOTE BOOK	PLOTTED
AREAS CHECKED	TEMPLATE
	AREAS CHECKED

DATE	
BY	
NO.	
ORIGINAL SURVEY	SURVEYED
NOTE BOOK	PLOTTED
AREAS CHECKED	TEMPLATE
	AREAS CHECKED



PAVEMENT REMOVAL  
 TOPSOIL STRIPPING & EARTH EXCAVATION = TSE

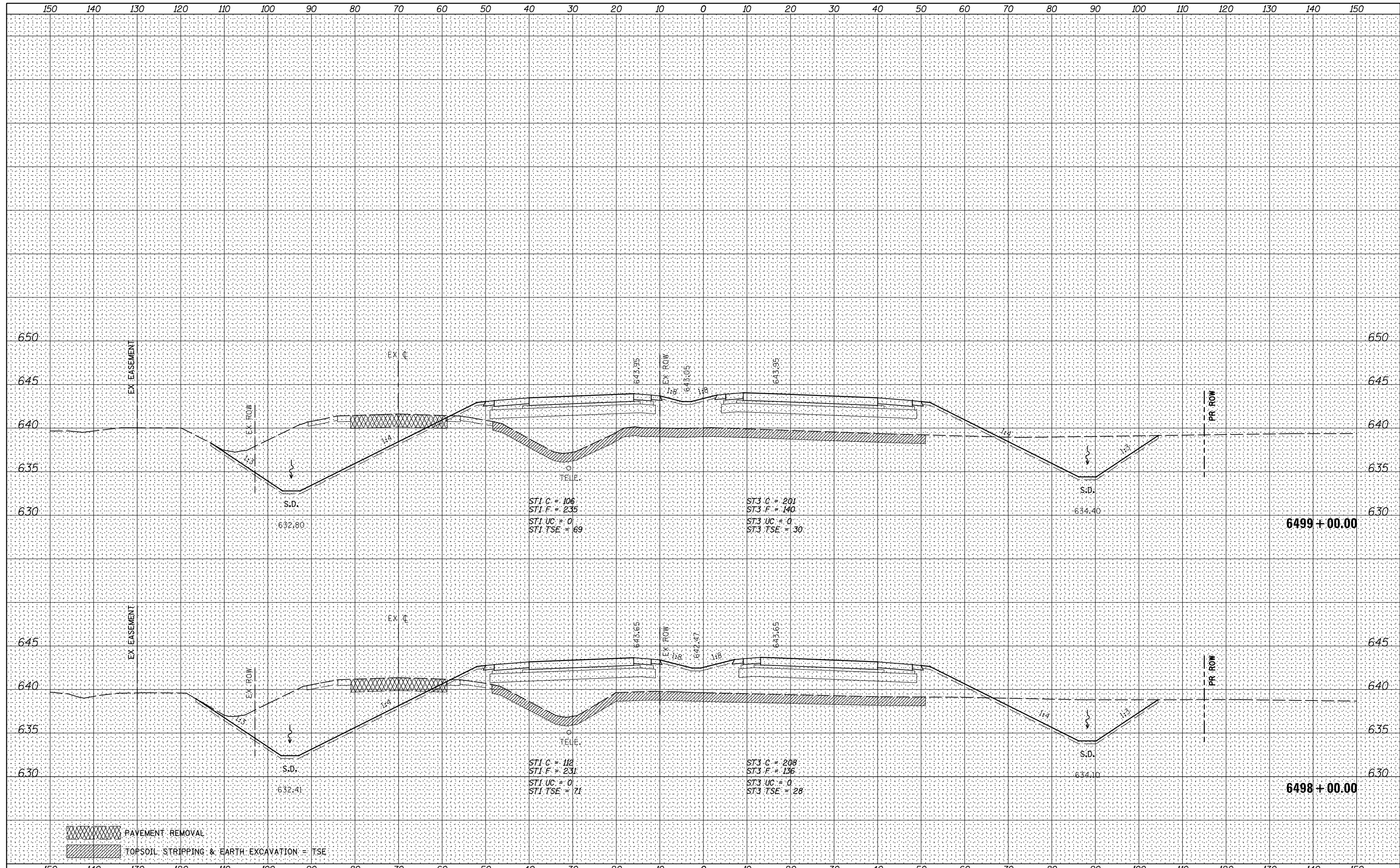
FILE NAME =	USER NAME = bdecreane	DESIGNED - HLC	REVISED -
V:\3195\66884 (North Section)\CADD Sheets\0366884-sh1-xssht-IL47.dgn		DRAWN - HLC	REVISED -
		CHECKED - CAS	REVISED -
MODELNAME*		DATE - 7/01/2014	REVISED -

**STATE OF ILLINOIS**  
**DEPARTMENT OF TRANSPORTATION**

**IL. RTE. 47 CROSS SECTIONS**

SCALE: H=10 V=5    SHEET 92 OF 150 SHEETS    STA. 6495+00.00 TO STA. 6497+00.00

F.A.P. RTE.	SECTION	COUNTY	TOTAL SHEETS	SHEET NO.
326	(109,110) R-1	KENDALL	619	511
CONTRACT NO. 66884			ILLINOIS FED. AID PROJECT	



BY	DATE
SURVEYED	DATE
PLOTTED	DATE
TEMPLATE	DATE
AREAS CHECKED	AREAS CHECKED
NO.	NO.

BY	DATE
SURVEYED	DATE
PLOTTED	DATE
TEMPLATE	DATE
AREAS CHECKED	AREAS CHECKED
NO.	NO.

PAVEMENT REMOVAL  
 TOPSOIL STRIPPING & EARTH EXCAVATION = TSE

FILE NAME = V:\3195\66884 (North Section)\CADD Sheets\0366884-sh1-xssht-IL47.dgn  
 \$MODELNAME\$

USER NAME = bdcraene  
 DESIGNED - HLC  
 DRAWN - HLC  
 CHECKED - CAS  
 DATE - 7/01/2014

REVISIED -  
 REVISIED -  
 REVISIED -  
 REVISIED -

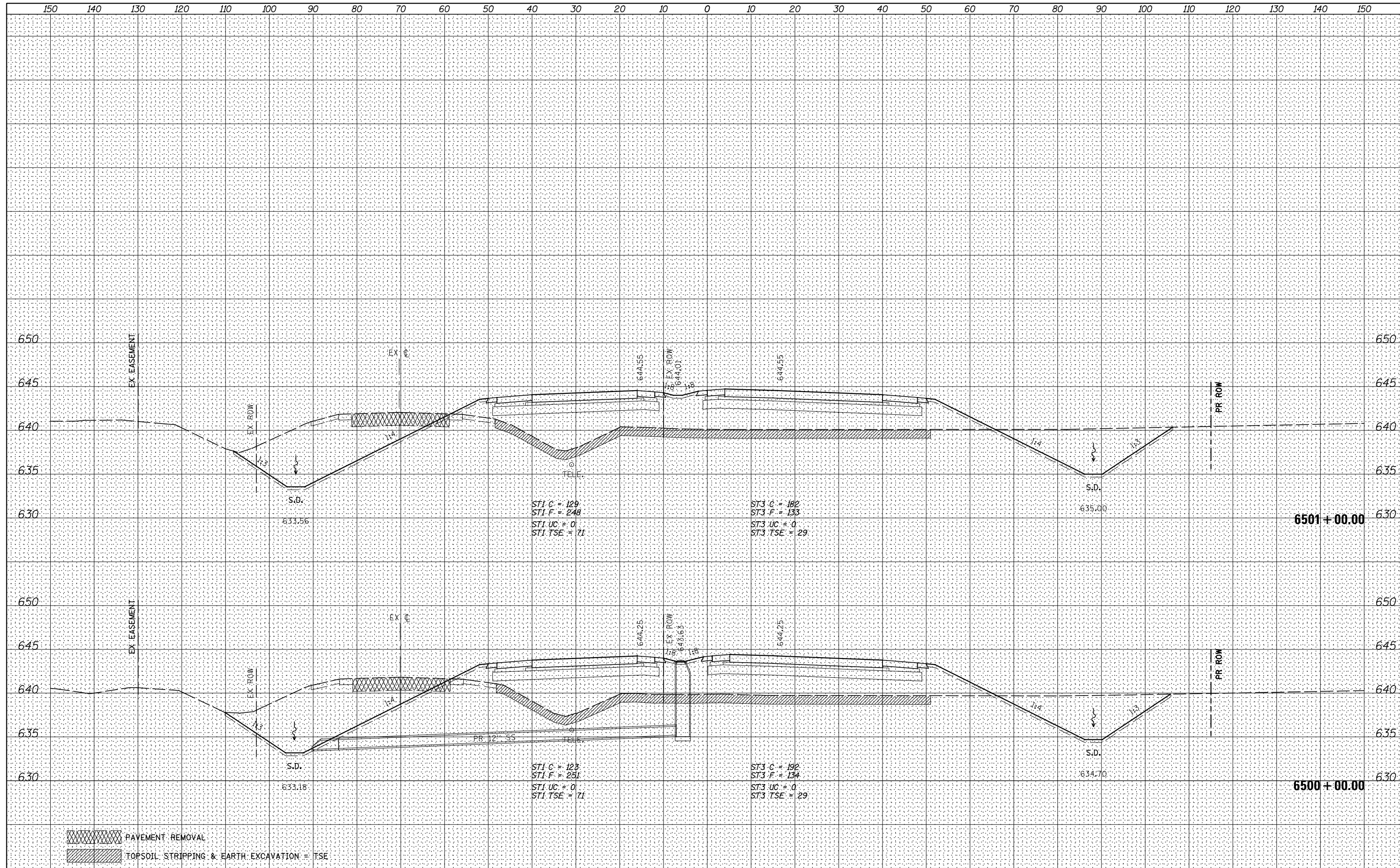
**STATE OF ILLINOIS  
 DEPARTMENT OF TRANSPORTATION**

**IL. RTE. 47 CROSS SECTIONS**  
 SCALE: H=10 V=5 SHEET 93 OF 150 SHEETS STA. 6498+00.00 TO STA. 6499+00.00

F.A.P. RTE.	SECTION	COUNTY	TOTAL SHEETS	SHEET NO.
326	(109,110) R-1	KENDALL	619	512
CONTRACT NO. 66884			ILLINOIS FED. AID PROJECT	

DATE	
BY	
FINAL SURVEY	SURVEYED
NOTE BOOK	PLOTTED
NO.	TEMPLATE
	AREAS CHECKED
	AREAS CHECKED

DATE	
BY	
ORIGINAL SURVEY	SURVEYED
NOTE BOOK	PLOTTED
NO.	TEMPLATE
	AREAS CHECKED
	AREAS CHECKED



PAVEMENT REMOVAL  
 TOPSOIL STRIPPING & EARTH EXCAVATION = TSE

FILE NAME =	USER NAME = bdecreane	DESIGNED - HLC	REVISED -
V:\3195\66884 (North Section)\CADD Sheets\0366884-sh1-xsst-IL47.dgn		DRAWN - HLC	REVISED -
		CHECKED - CAS	REVISED -
*MODELNAME*		DATE - 7/01/2014	REVISED -

**STATE OF ILLINOIS**  
**DEPARTMENT OF TRANSPORTATION**

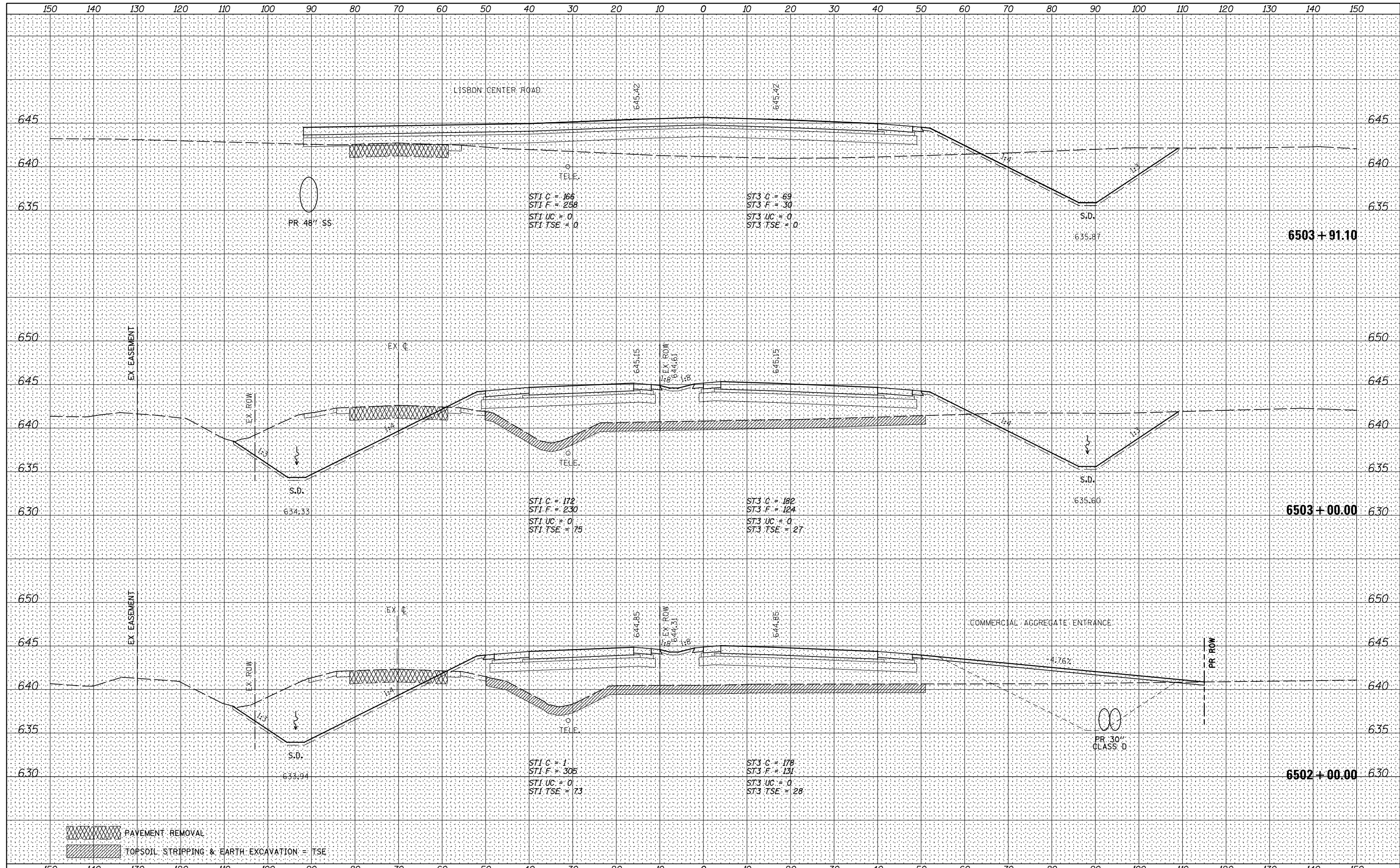
**IL. RTE. 47 CROSS SECTIONS**

SCALE: H=10 V=5    SHEET 94 OF 150 SHEETS    STA. 6500+00.00 TO STA. 6501+00.00

F.A.P. RTE.	SECTION	COUNTY	TOTAL SHEETS	SHEET NO.
326	(109,110) R-1	KENDALL	619	513
			CONTRACT NO. 66884	
ILLINOIS FED. AID PROJECT				

DATE	
BY	
NO.	
ORIGINAL SURVEY	
SURVEYED	
NOTED	
PLOTTED	
TEMPLE	
AREAS	
CHECKED	

DATE	
BY	
NO.	
ORIGINAL SURVEY	
SURVEYED	
NOTED	
PLOTTED	
TEMPLE	
AREAS	
CHECKED	

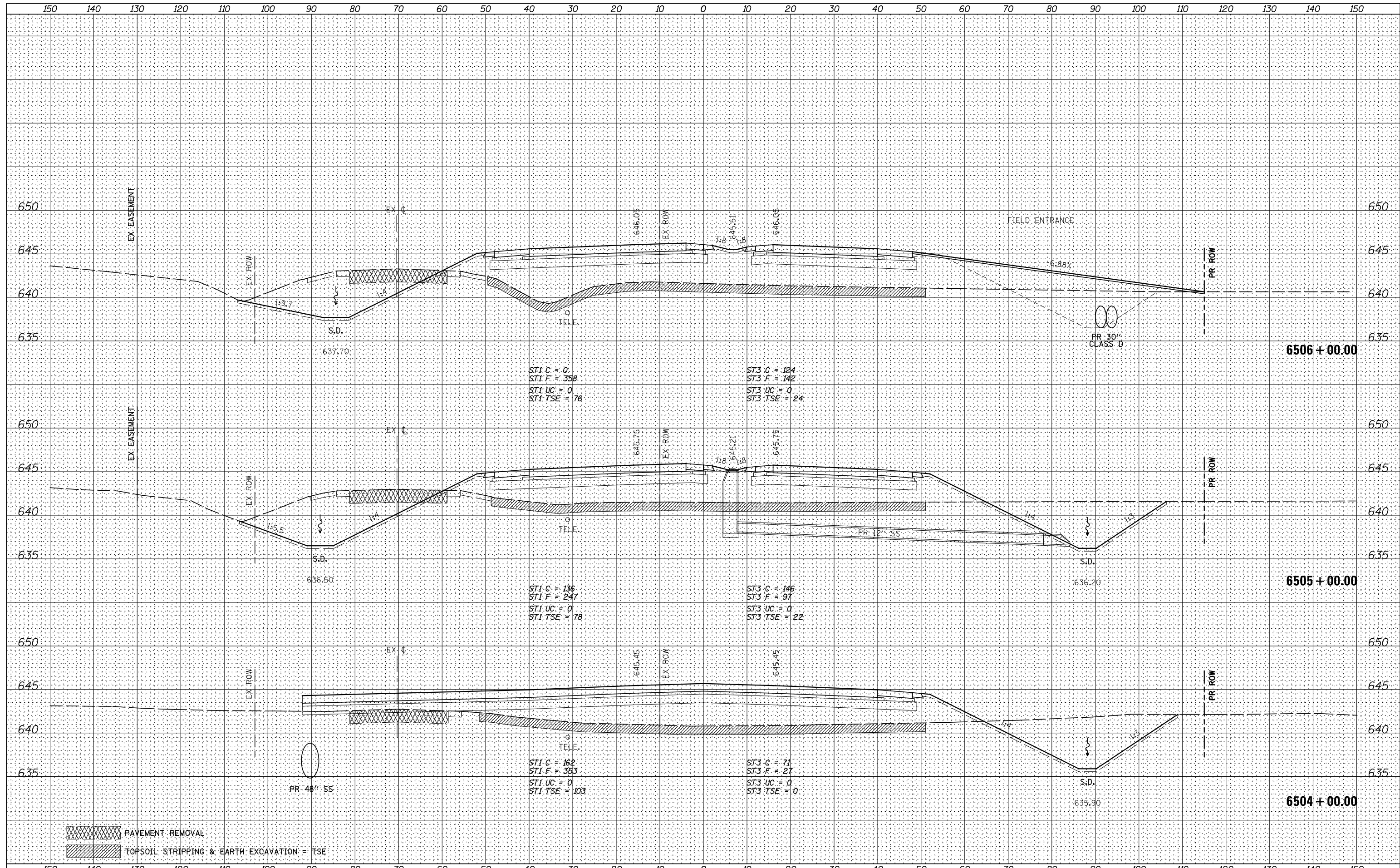


PAVEMENT REMOVAL  
 TOPSOIL STRIPPING & EARTH EXCAVATION = TSE

FILE NAME = V:\3195\66884 (North Section)\CADD Sheets\0366884-sh1-xsst-IL47.dgn	USER NAME = bdecreane	DESIGNED - HLC	REVISED -	<b>STATE OF ILLINOIS</b> <b>DEPARTMENT OF TRANSPORTATION</b>	<b>IL. RTE. 47 CROSS SECTIONS</b> SCALE: H=10 V=5    SHEET 95 OF 150 SHEETS    STA. 6502+00.00 TO STA. 6503+91.10	F.A.P. RTE. 326	SECTION (109,110) R-1	COUNTY KENDALL	TOTAL SHEETS 619	SHEET NO. 514
PLOT SCALE = 20.0000' / in.	CHECKED - CAS	REVISED -	CONTRACT NO. 66884							
PLOT DATE = 7/14/2014	DATE - 7/01/2014	REVISED -	ILLINOIS FED. AID PROJECT							

DATE	
BY	
FINAL SURVEY	SURVEYED
NOTE BOOK	PLOTTED
NO.	TEMPLATE
	AREAS CHECKED

DATE	
BY	
ORIGINAL SURVEY	SURVEYED
NOTE BOOK	PLOTTED
NO.	TEMPLATE
	AREAS CHECKED

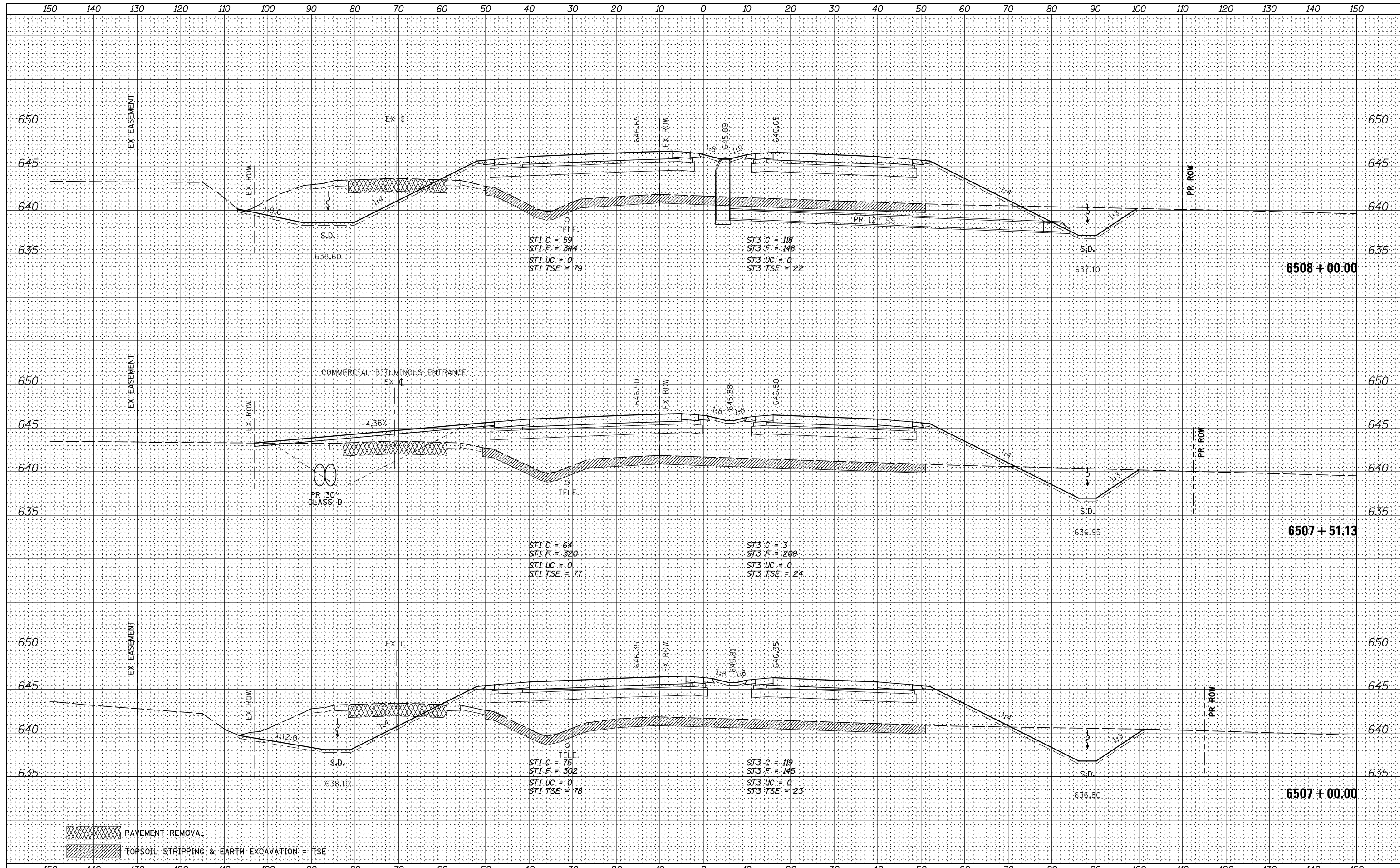


PAVEMENT REMOVAL  
 TOPSOIL STRIPPING & EARTH EXCAVATION = TSE

FILE NAME = V:\3195\66884 (North Section)\CADD Sheets\0366884-sh1-xsht-IL47.dgn	USER NAME = bdecreane	DESIGNED - HLC	REVISD -	<b>STATE OF ILLINOIS</b> <b>DEPARTMENT OF TRANSPORTATION</b>	<b>IL. RTE. 47 CROSS SECTIONS</b> SCALE: H=10 V=5    SHEET 96 OF 150 SHEETS    STA. 6504+00.00 TO STA. 6506+00.00	F.A.P. RTE. 326	SECTION (109,110) R-1	COUNTY KENDALL	TOTAL SHEETS 619	SHEET NO. 515
PLOT SCALE = 20.0000' / in.	CHECKED - CAS	REVISD -	CONTRACT NO. 66884							
PLOT DATE = 7/14/2014	DATE - 7/01/2014	REVISD -	ILLINOIS FED. AID PROJECT							

DATE	
BY	
FINAL SURVEY	SURVEYED
NOTE BOOK	PLOTTED
NO.	TEMPLATE
	AREAS CHECKED
	AREAS CHECKED

DATE	
BY	
ORIGINAL SURVEY	SURVEYED
NOTE BOOK	PLOTTED
NO.	TEMPLATE
	AREAS CHECKED
	AREAS CHECKED



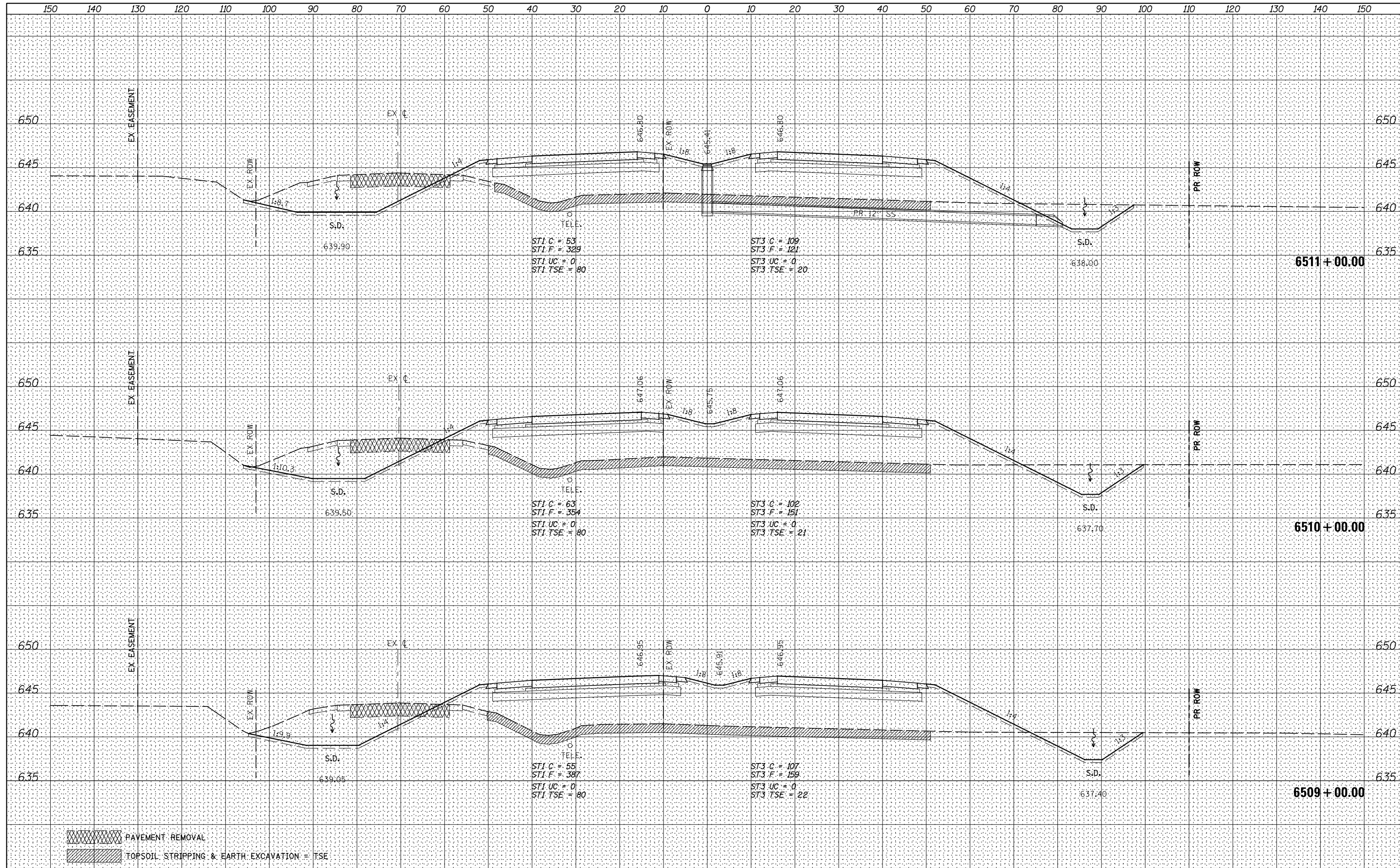
PAVEMENT REMOVAL  
 TOPSOIL STRIPPING & EARTH EXCAVATION = TSE

FILE NAME = V:\3195\66884 (North Section)\CADD Sheets\0366884-sh1-xsht-IL47.dgn	USER NAME = bdecreane	DESIGNED - HLC	REVISIED -	<b>STATE OF ILLINOIS</b> <b>DEPARTMENT OF TRANSPORTATION</b>	<b>IL. RTE. 47 CROSS SECTIONS</b> SCALE: H=10 V=5 SHEET 97 OF 150 SHEETS STA. 6507+00.00 TO STA. 6508+00.00	F.A.P. RTE. 326	SECTION (109,110) R-1	COUNTY KENDALL	TOTAL SHEETS 619	SHEET NO. 516
PLOT SCALE = 20.0000' / in.	CHECKED - CAS	REVISIED -	CONTRACT NO. 66884							
PLOT DATE = 7/14/2014	DATE - 7/01/2014	REVISIED -	ILLINOIS FED. AID PROJECT							



DATE	
BY	
FINAL SURVEY	SURVEYED
NOTE BOOK	PLOTTED
NO.	TEMPLATE
	AREAS CHECKED
	AREAS CHECKED

DATE	
BY	
ORIGINAL SURVEY	SURVEYED
NOTE BOOK	PLOTTED
NO.	TEMPLATE
	AREAS CHECKED
	AREAS CHECKED

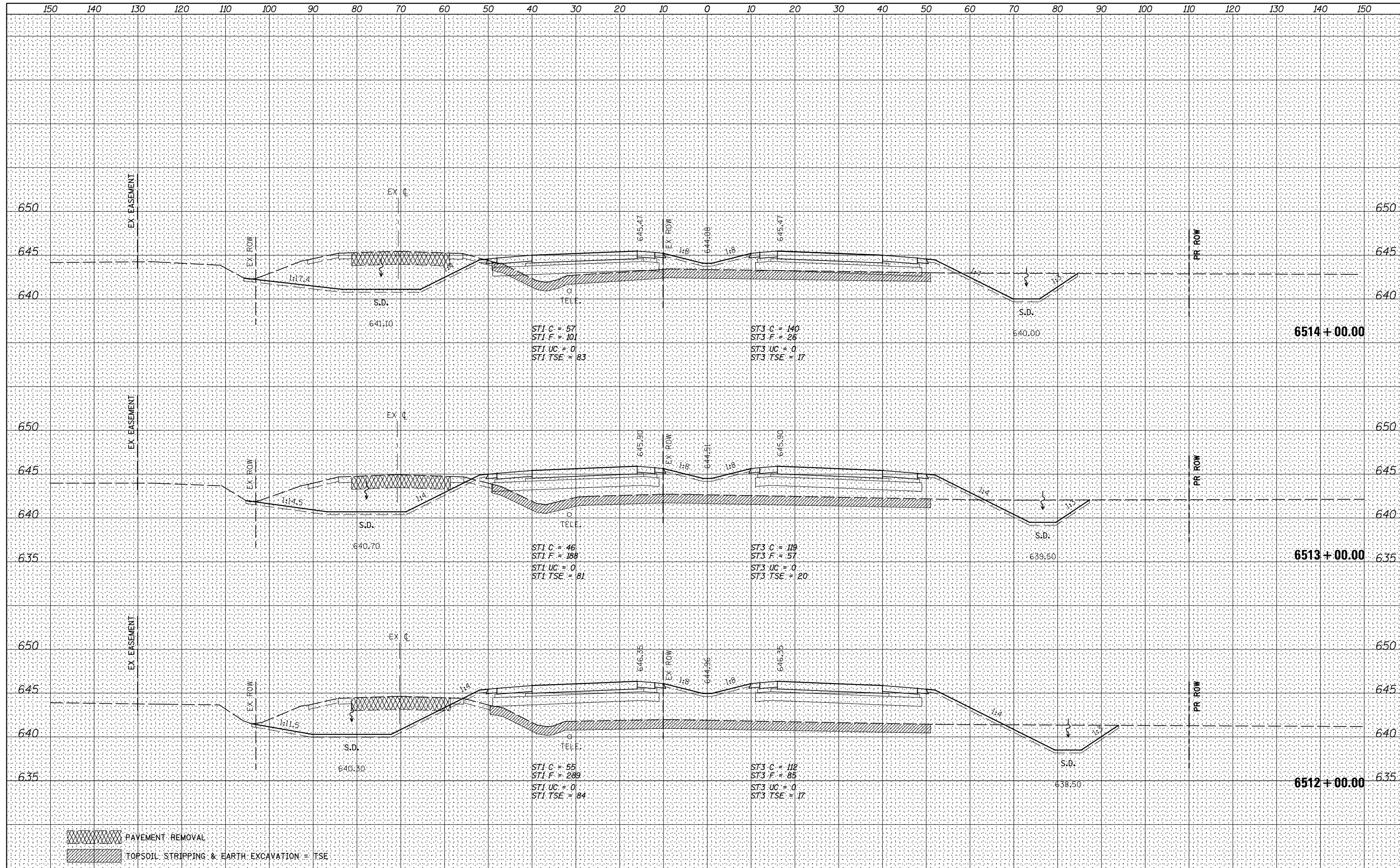


PAVEMENT REMOVAL  
 TOPSOIL STRIPPING & EARTH EXCAVATION = TSE

FILE NAME = V:\3195\66884 (North Section)\CADD Sheets\0366884-sh1-xssht-IL47.dgn	USER NAME = bdecreane	DESIGNED - HLC	REVISED -	<b>STATE OF ILLINOIS</b> <b>DEPARTMENT OF TRANSPORTATION</b>	<b>IL. RTE. 47 CROSS SECTIONS</b> SCALE: H=10 V=5 SHEET 98 OF 150 SHEETS STA. 6509+00.00 TO STA. 6511+00.00	F.A.P. RTE. 326	SECTION (109,110) R-1	COUNTY KENDALL	TOTAL SHEETS 619	SHEET NO. 517
PLOT SCALE = 20.0000' / in.	PLotted DATE = 7/14/2014	CHECKED - CAS	REVISED -			CONTRACT NO. 66884				
		DATE - 7/01/2014	REVISED -			ILLINOIS FED. AID PROJECT				

DATE	
BY	
NO.	
FINISHED SURVEY	
PLOTTED TEMPLATE	
NOTE BOOK AREAS CHECKED	

DATE	
BY	
NO.	
ORIGINAL SURVEY	
PLOTTED TEMPLATE	
NOTE BOOK AREAS CHECKED	

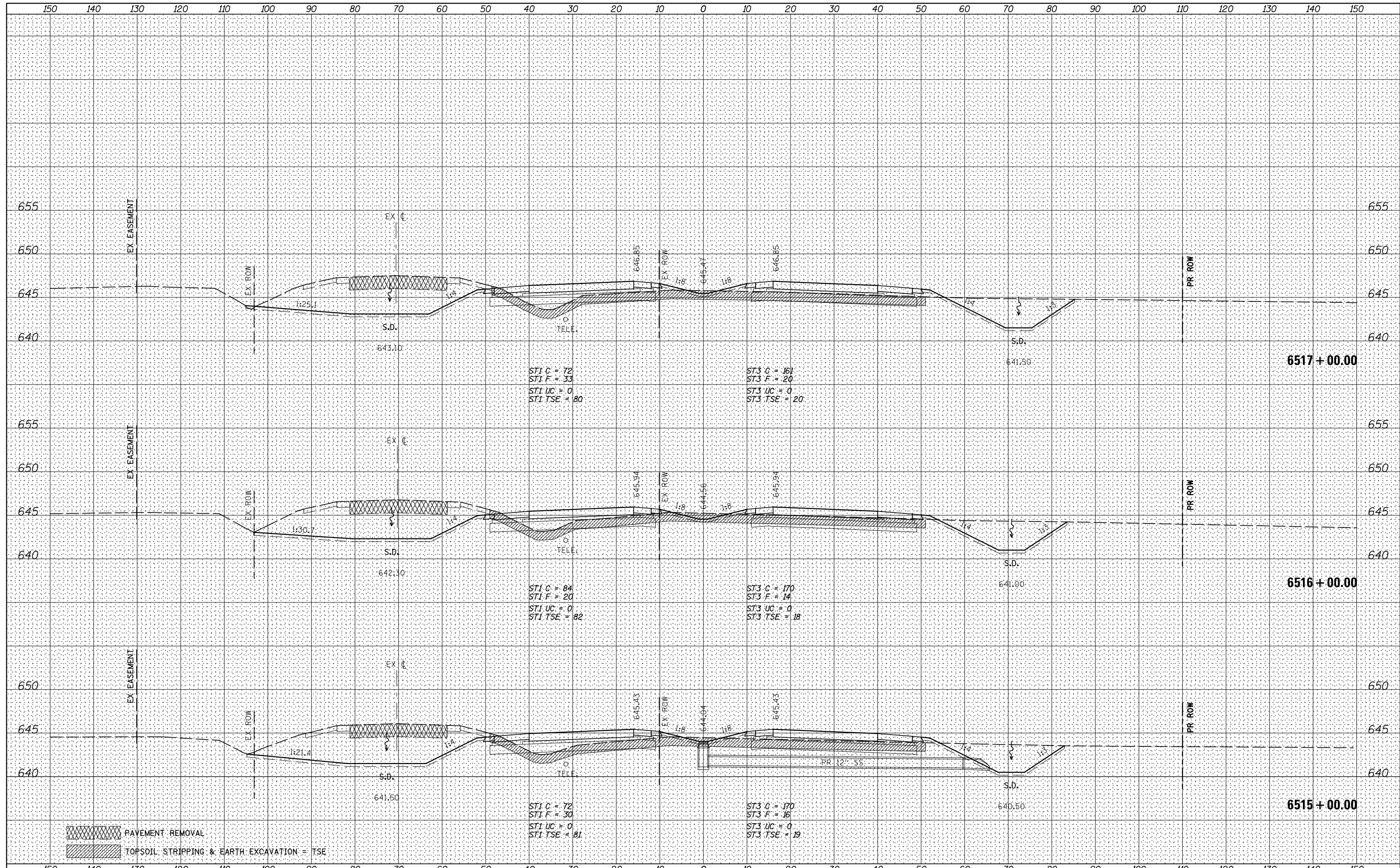


PAVEMENT REMOVAL  
 TOPSOIL STRIPPING & EARTH EXCAVATION = TSE

FILE NAME =	USER NAME = bdecreane	DESIGNED - HLC	REVISED -	<b>STATE OF ILLINOIS</b> <b>DEPARTMENT OF TRANSPORTATION</b>	<b>IL. RTE. 47 CROSS SECTIONS</b> SCALE: H=10 V=5    SHEET 99 OF 150 SHEETS    STA. 6512+00.00 TO STA. 6514+00.00	F.A.P. RTE.	SECTION	COUNTY	TOTAL SHEETS	SHEET NO.
V:\3195\66884 (North Section)\CADD Sheets\0366884-sh1-xssht-IL47.dgn		DRAWN - HLC	REVISED -			326	(109,110) R-1	KENDALL	619	518
PLOT SCALE = 20.0000' / in.		CHECKED - CAS	REVISED -			CONTRACT NO. 66884				
PLOT DATE = 7/14/2014		DATE - 7/01/2014	REVISED -			ILLINOIS FED. AID PROJECT				

DATE	
BY	
FINAL SURVEY	SURVEYED
NOTE BOOK	PLOTTED
NO.	TEMPLATE
	AREAS CHECKED

DATE	
BY	
ORIGINAL SURVEY	SURVEYED
NOTE BOOK	PLOTTED
NO.	TEMPLATE
	AREAS CHECKED



PAVEMENT REMOVAL  
 TOPSOIL STRIPPING & EARTH EXCAVATION = TSE

FILE NAME =	USER NAME = bdecaene	DESIGNED - HLC	REVISED -
V:\3195\66884 (North Section)\CADD Sheets\0366884-sh1-xssht-IL47.dgn		DRAWN - HLC	REVISED -
		CHECKED - CAS	REVISED -
*MODELNAME*	DATE = 7/14/2014		REVISED -

**STATE OF ILLINOIS  
DEPARTMENT OF TRANSPORTATION**

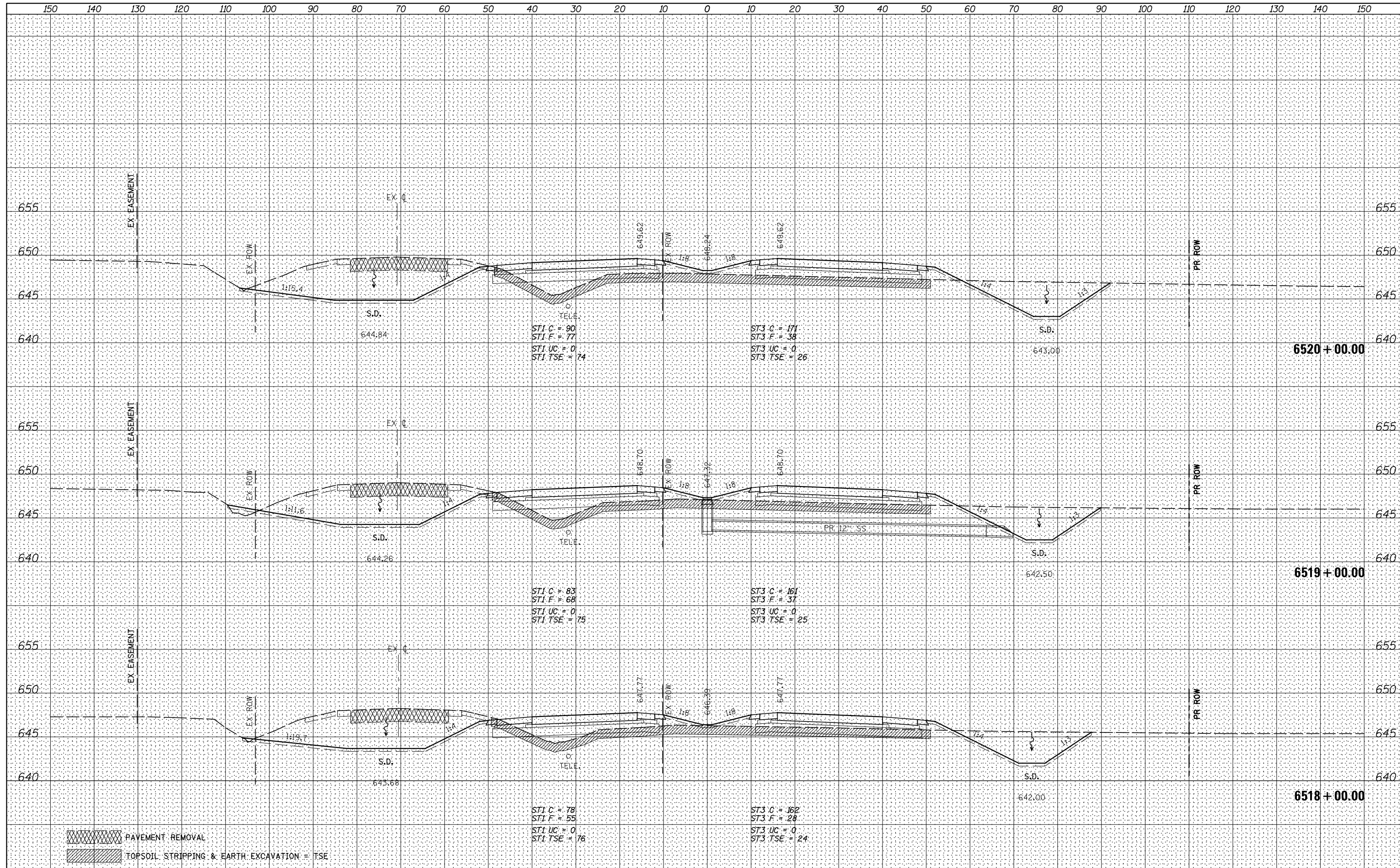
**IL. RTE. 47 CROSS SECTIONS**

SCALE: H=10 V=5    SHEET 100 OF 150 SHEETS    STA. 6515+00.00 TO STA. 6517+00.00

F.A.P. RTE.	SECTION	COUNTY	TOTAL SHEETS	SHEET NO.
326	(109,110) R-1	KENDALL	619	519
CONTRACT NO. 66884			ILLINOIS FED. AID PROJECT	

DATE	
BY	
NO.	
FINL SURVEY	SURVEYED
NOTE BOOK	PLOTTED
AREAS CHECKED	TEMPLATE
	AREAS CHECKED

DATE	
BY	
NO.	
ORIGINAL SURVEY	SURVEYED
NOTE BOOK	PLOTTED
AREAS CHECKED	TEMPLATE
	AREAS CHECKED



PAVEMENT REMOVAL  
 TOPSOIL STRIPPING & EARTH EXCAVATION = TSE

FILE NAME =	USER NAME = bdecreane	DESIGNED - HLC	REVISED -
V:\3195\66884 (North Section)\CADD Sheets\0366884-sh1-xssht-IL47.dgn		DRAWN - HLC	REVISED -
		CHECKED - CAS	REVISED -
*MODELNAME*	PLOT DATE = 7/14/2014	DATE - 7/01/2014	REVISED -

**STATE OF ILLINOIS**  
**DEPARTMENT OF TRANSPORTATION**

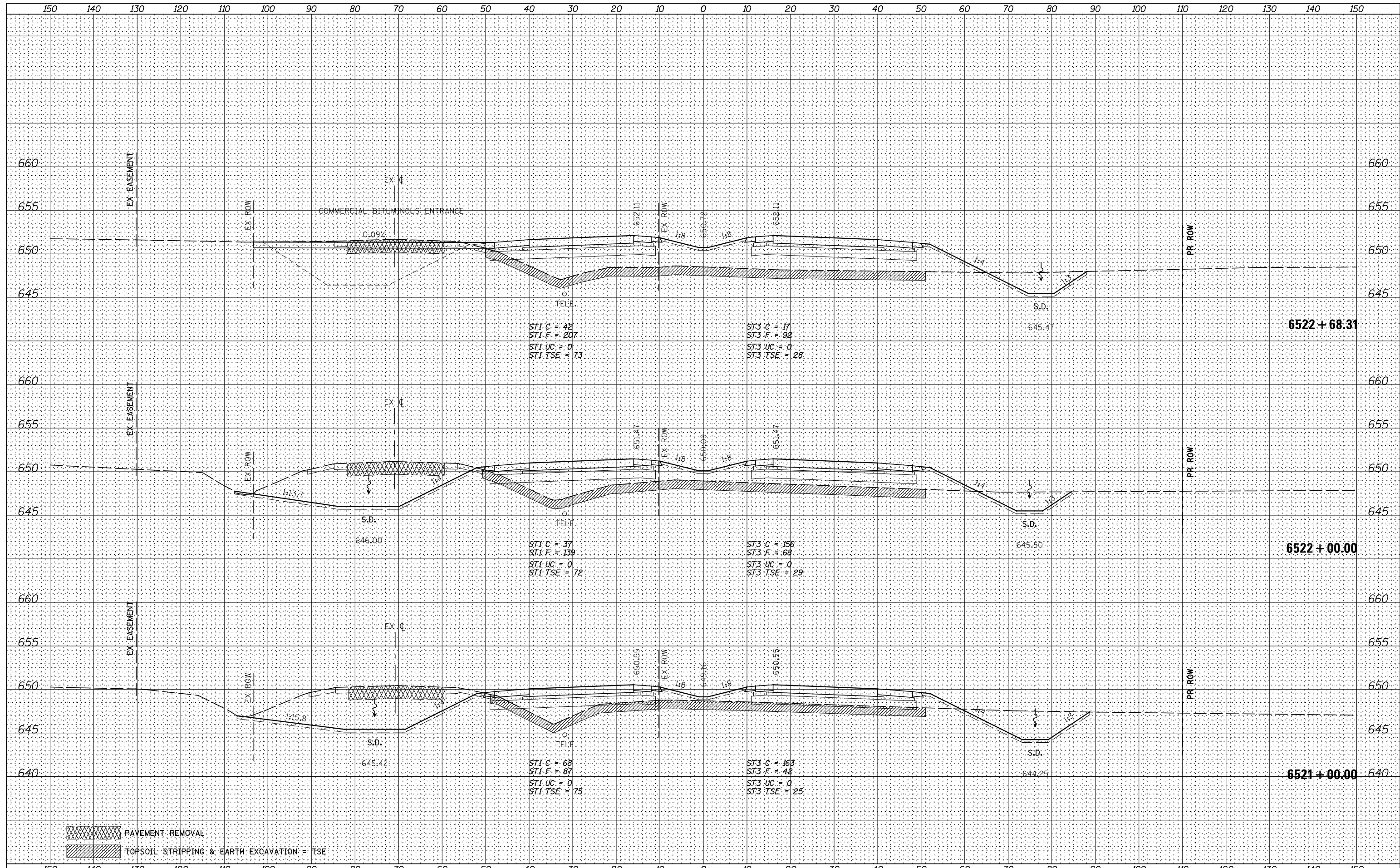
**IL. RTE. 47 CROSS SECTIONS**

SCALE: H=10 V=5    SHEET 101 OF 150 SHEETS    STA. 6518+00.00 TO STA. 6520+00.00

F.A.P. RTE.	SECTION	COUNTY	TOTAL SHEETS	SHEET NO.
326	(109,110) R-1	KENDALL	619	520
CONTRACT NO. 66884			ILLINOIS FED. AID PROJECT	

DATE	
BY	
NO.	
ORIGINAL SURVEY	
SURVEYED	
PLOTTED	
TEMPLATE	
AREAS CHECKED	
NOTE BOOK	
AREAS CHECKED	

DATE	
BY	
NO.	
ORIGINAL SURVEY	
SURVEYED	
PLOTTED	
TEMPLATE	
AREAS CHECKED	
NOTE BOOK	
AREAS CHECKED	

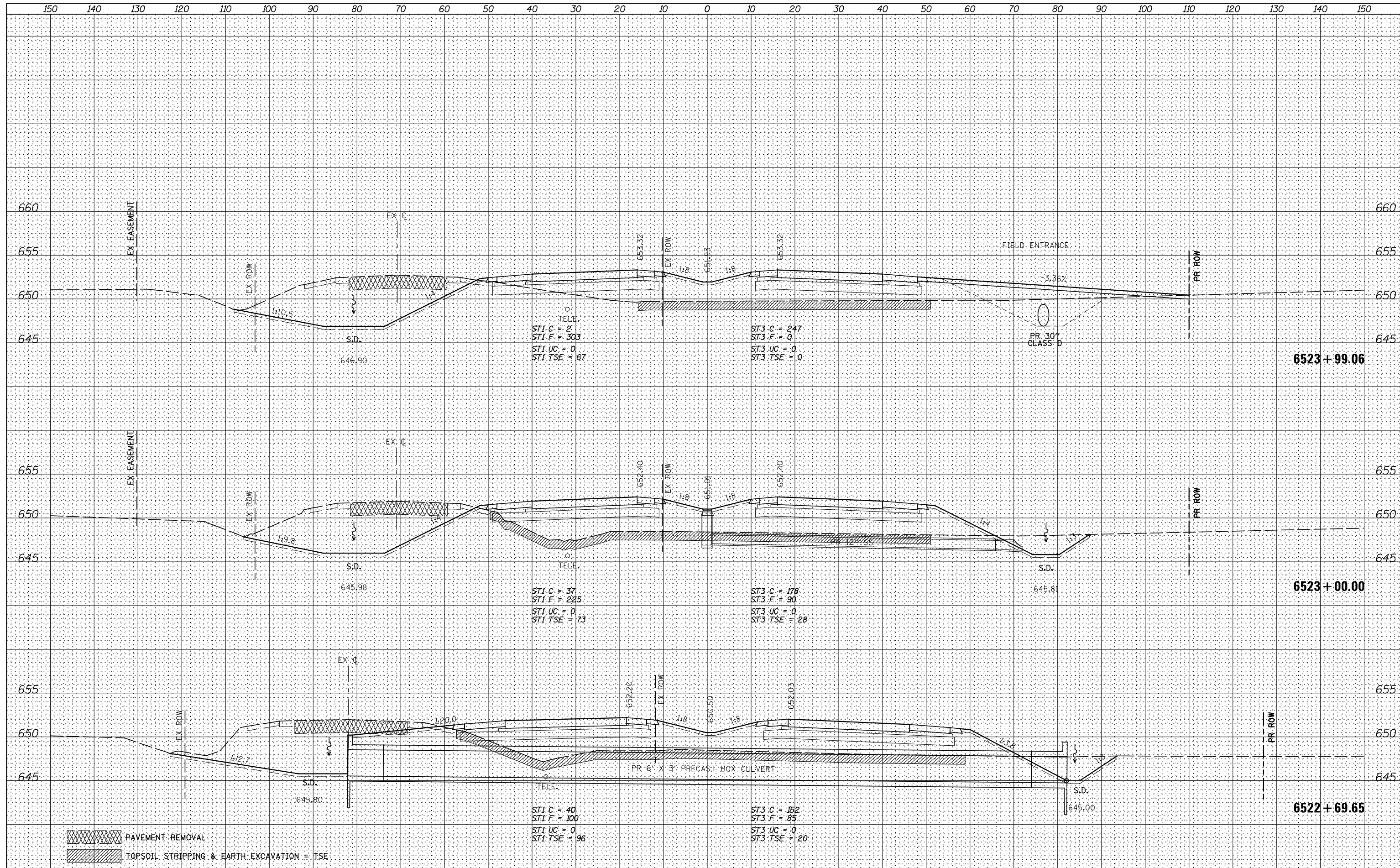


PAVEMENT REMOVAL  
 TOPSOIL STRIPPING & EARTH EXCAVATION = TSE

FILE NAME = V:\3195\66884 (North Section)\CADD Sheets\0366884-sh1-xsht-IL47.dgn	USER NAME = bdecreane	DESIGNED - HLC	REVISIED -	<b>STATE OF ILLINOIS</b> <b>DEPARTMENT OF TRANSPORTATION</b> <b>IL. RTE. 47 CROSS SECTIONS</b> SCALE: H=10 V=5 SHEET 102 OF 150 SHEETS STA. 6521+00.00 TO STA. 6522+68.31	F.A.P. RTE. 326	SECTION (109,110) R-1	COUNTY KENDALL	TOTAL SHEETS 619	SHEET NO. 521
PLOT SCALE = 20.0000' / in.	CHECKED - CAS	REVISIED -	CONTRACT NO. 66884						
PLOT DATE = 7/14/2014	DATE - 7/01/2014	REVISIED -	ILLINOIS FED. AID PROJECT						

BY	DATE

BY	DATE



PAVEMENT REMOVAL  
 TOPSOIL STRIPPING & EARTH EXCAVATION = TSE

FILE NAME =	USER NAME = bdecrane	DESIGNED - HLC	REVISED -
V:\3195\66884 (North Section)\CADD Sheets\0366884-sh1-xssht-IL47.dgn		DRAWN - HLC	REVISED -
PLOT SCALE = 20.0000' / in.		CHECKED - CAS	REVISED -
*MODELNAME*		DATE - 7/01/2014	REVISED -

**STATE OF ILLINOIS  
DEPARTMENT OF TRANSPORTATION**

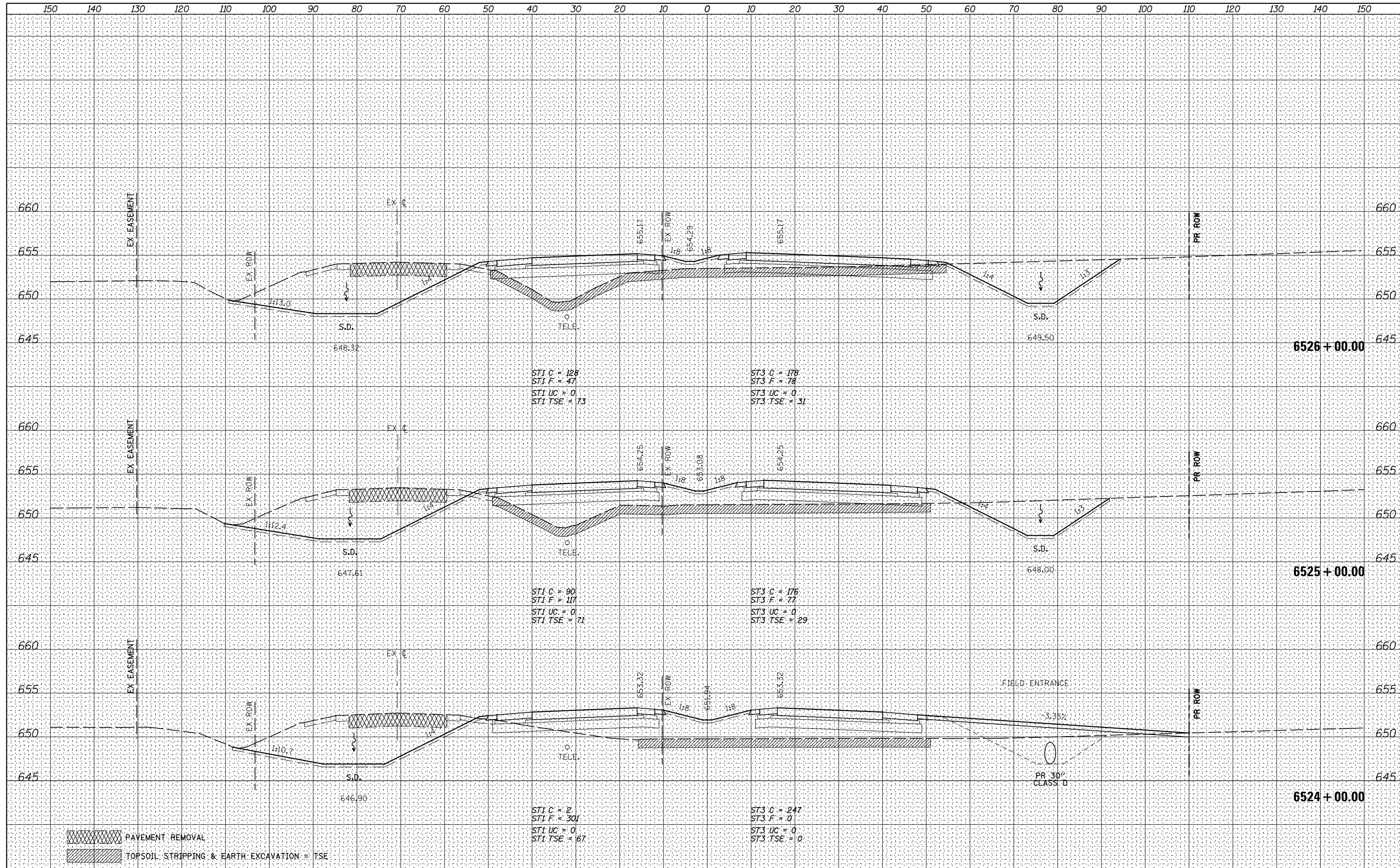
**IL. RTE. 47 CROSS SECTIONS**

SCALE: H=10 V=5    SHEET 103 OF 150 SHEETS    STA. 6522+69.65 TO STA. 6523+99.06

F.A.P. RTE.	SECTION	COUNTY	TOTAL SHEETS	SHEET NO.
326	(109,110) R-1	KENDALL	619	522
CONTRACT NO.			66884	
ILLINOIS FED. AID PROJECT				

DATE	
BY	
FINAL SURVEY	SURVEYED
NOTE BOOK	PLOTTED
NO.	TEMPLATE
	AREAS CHECKED

DATE	
BY	
ORIGINAL SURVEY	SURVEYED
NOTE BOOK	PLOTTED
NO.	TEMPLATE
	AREAS CHECKED

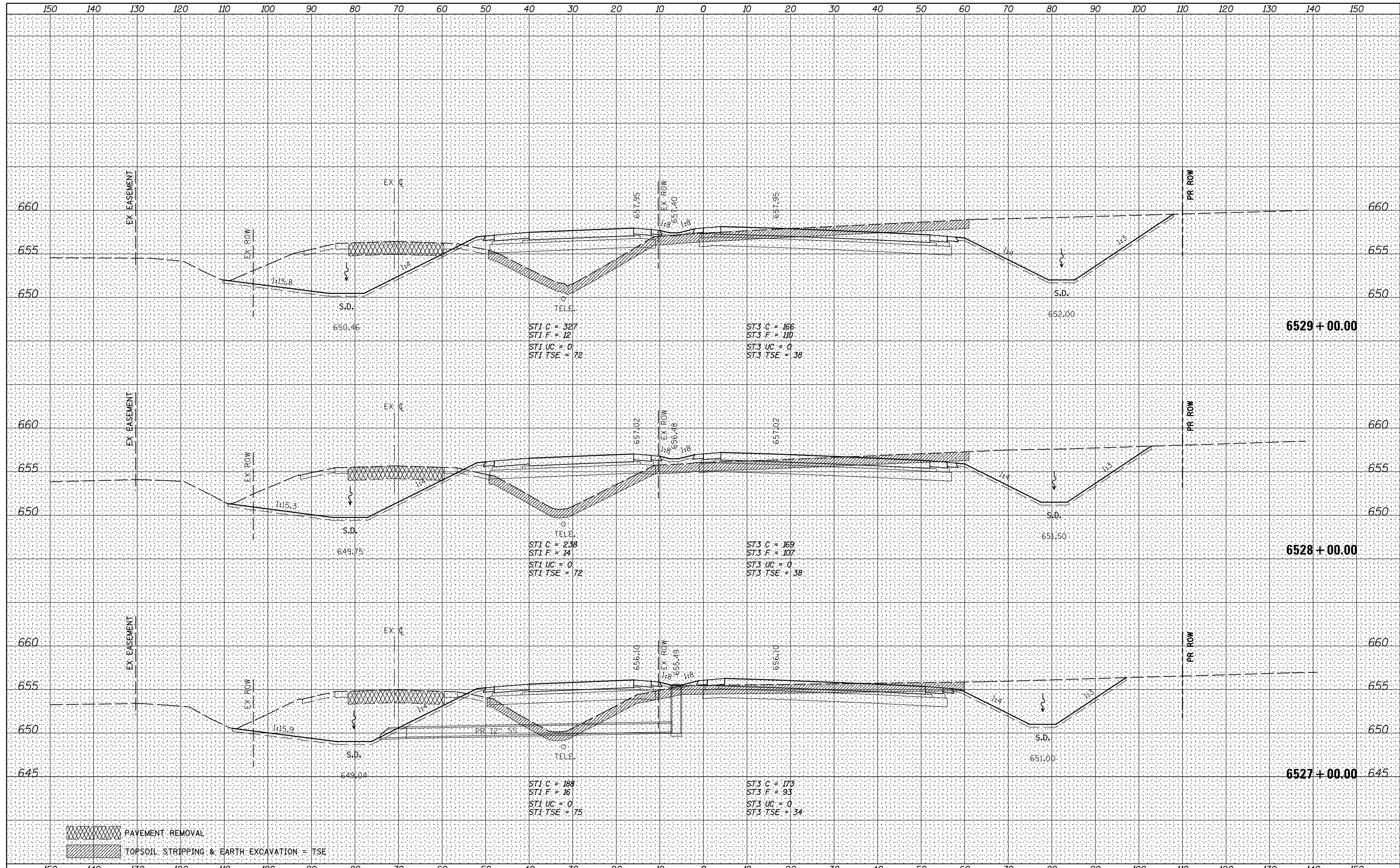



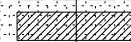
PAVEMENT REMOVAL  
 TOPSOIL STRIPPING & EARTH EXCAVATION = TSE

FILE NAME = V:\3195\66884 (North Section)\CADD Sheets\0366884-sh1-xsht-IL47.dgn	USER NAME = bdecreane	DESIGNED - HLC	REVISED -	<b>STATE OF ILLINOIS</b> <b>DEPARTMENT OF TRANSPORTATION</b>	<b>IL. RTE. 47 CROSS SECTIONS</b> SCALE: H=10 V=5    SHEET 104 OF 150 SHEETS    STA. 6524+00.00 TO STA. 6526+00.00	F.A.P. RTE. 326	SECTION (109,110) R-1	COUNTY KENDALL	TOTAL SHEETS 619	SHEET NO. 523
PLOT SCALE = 20.0000' / in.	CHECKED - CAS	REVISED -	CONTRACT NO. 66884							
PLOT DATE = 7/14/2014	DATE - 7/01/2014	REVISED -	ILLINOIS FED. AID PROJECT							

DATE	
BY	
NO.	
FINAL SURVEY	SURVEYED
NOTE BOOK	PLOTTED
AREAS CHECKED	TEMPLATE
	AREAS CHECKED

DATE	
BY	
NO.	
ORIGINAL SURVEY	SURVEYED
NOTE BOOK	PLOTTED
AREAS CHECKED	TEMPLATE
	AREAS CHECKED



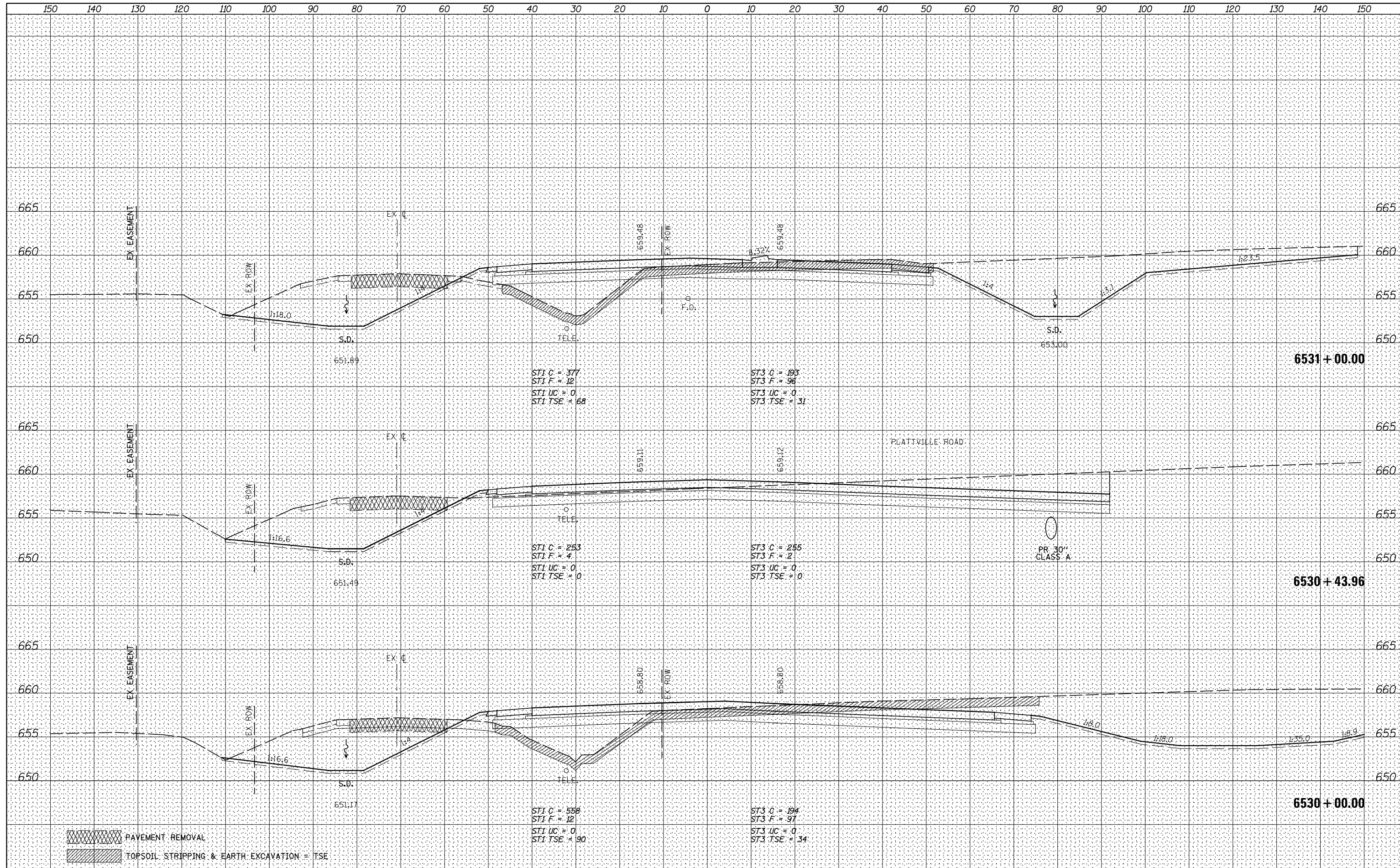
 PAVEMENT REMOVAL  
 TOPSOIL STRIPPING & EARTH EXCAVATION = TSE

FILE NAME = V:\3195\66884 (North Section)\CADD Sheets\0366884-sh1-xsht-IL47.dgn	USER NAME = bdcraene	DESIGNED - HLC	REVISED -	<b>STATE OF ILLINOIS</b> <b>DEPARTMENT OF TRANSPORTATION</b>	<b>IL. RTE. 47 CROSS SECTIONS</b> SCALE: H=10 V=5    SHEET 105 OF 150 SHEETS    STA. 6527+00.00 TO STA. 6529+00.00	F.A.P. RTE. 326	SECTION (109,110) R-1	COUNTY KENDALL	TOTAL SHEETS 619	SHEET NO. 524
PLOT SCALE = 20.0000' / in.	CHECKED - CAS	REVISED -	CONTRACT NO. 66884							
PLOT DATE = 7/14/2014	DATE - 7/01/2014	REVISED -	ILLINOIS FED. AID PROJECT							



DATE	
BY	
FINAL SURVEY	SURVEYED
NOTE BOOK	PLOTTED
NO.	TEMPLATE
	AREAS CHECKED

DATE	
BY	
ORIGINAL SURVEY	SURVEYED
NOTE BOOK	PLOTTED
NO.	TEMPLATE
	AREAS CHECKED



PAVEMENT REMOVAL  
 TOPSOIL STRIPPING & EARTH EXCAVATION = TSE

FILE NAME =	USER NAME = bdecreane	DESIGNED - HLC	REVISED -
V:\3195\66884 (North Section)\CADD Sheets\0366884-sh1-xsht-IL47.dgn		DRAWN - HLC	REVISED -
		CHECKED - CAS	REVISED -
*MODELNAME*		DATE - 7/01/2014	REVISED -

**STATE OF ILLINOIS**  
**DEPARTMENT OF TRANSPORTATION**

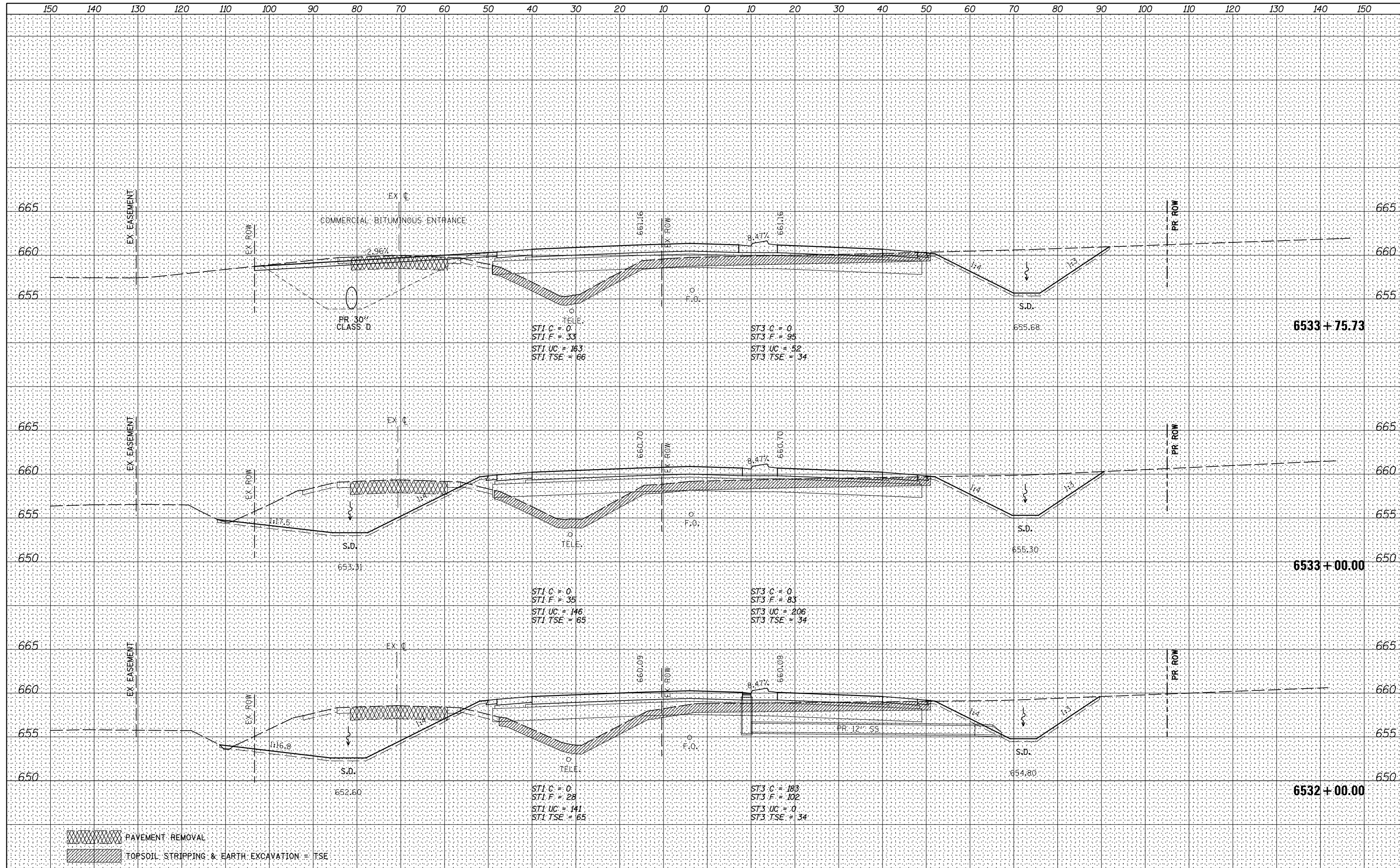
**IL. RTE. 47 CROSS SECTIONS**



SCALE: H=10 V=5    SHEET 106 OF 150 SHEETS    STA. 6530+00.00 TO STA. 6531+00.00

F.A.P. RTE.	SECTION	COUNTY	TOTAL SHEETS	SHEET NO.
326	(109,110) R-1	KENDALL	619	525
CONTRACT NO. 66884			ILLINOIS FED. AID PROJECT	

DATE	
BY	
FINAL SURVEY	SURVEYED
NOTE BOOK	PLOTTED
NO.	TEMPLATE
	AREAS CHECKED

DATE	
BY	
ORIGINAL SURVEY	SURVEYED
NOTE BOOK	PLOTTED
NO.	TEMPLATE
	AREAS CHECKED

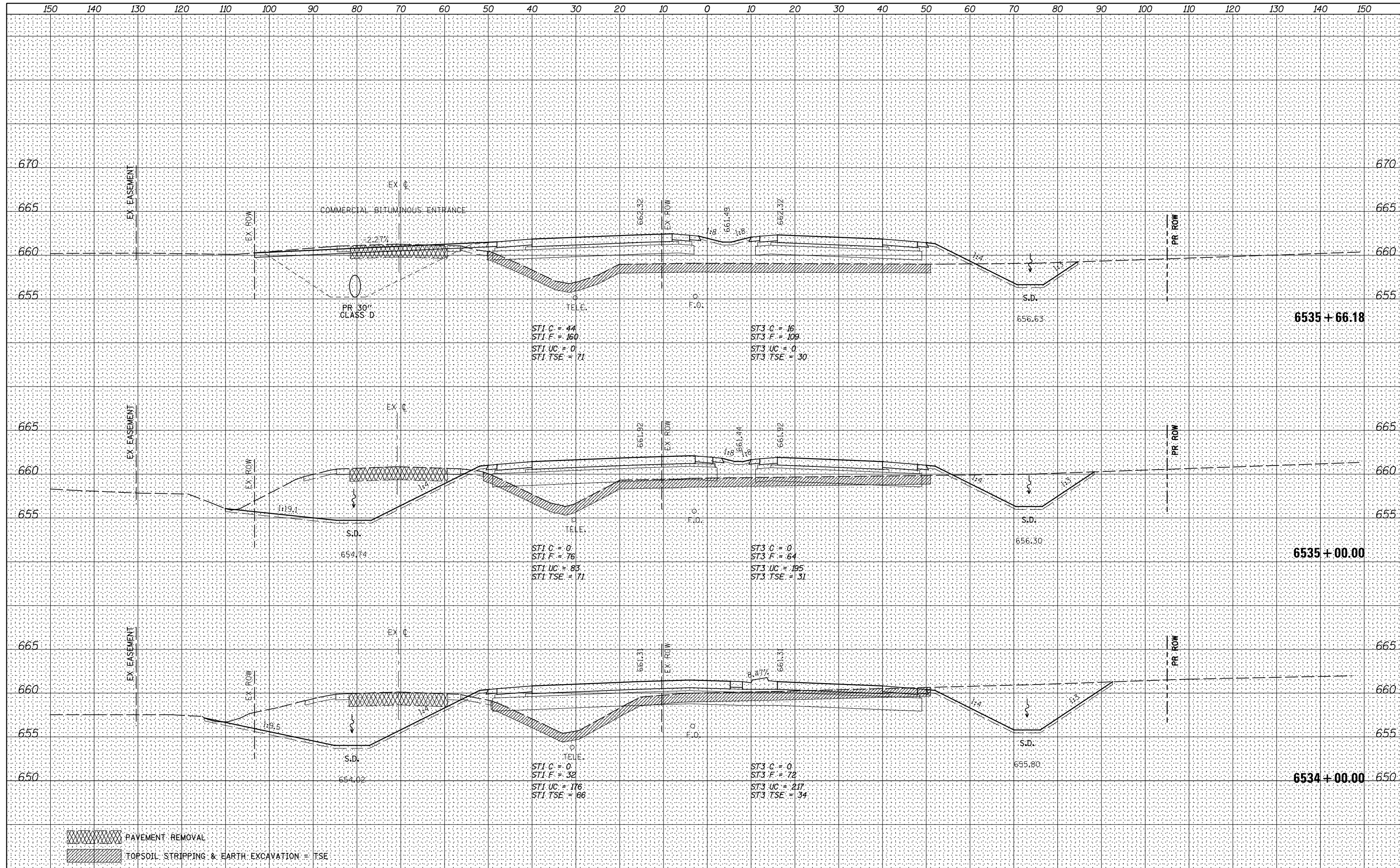


 PAVEMENT REMOVAL  
 TOPSOIL STRIPPING & EARTH EXCAVATION = TSE

FILE NAME = V:\3195\66884 (North Section)\CADD Sheets\0366884-sh1-xssht-IL47.dgn	USER NAME = bdecreane	DESIGNED - HLC	REVISIED -	<b>STATE OF ILLINOIS</b> <b>DEPARTMENT OF TRANSPORTATION</b> <b>IL. RTE. 47 CROSS SECTIONS</b> SCALE: H=10 V=5 SHEET 107 OF 150 SHEETS STA. 6532+00.00 TO STA. 6533+75.73	F.A.P. RTE. 326	SECTION (109,110) R-1	COUNTY KENDALL	TOTAL SHEETS 619	SHEET NO. 526
PLOT SCALE = 20.0000' / in.	CHECKED - CAS	REVISIED -	CONTRACT NO. 66884						
PLOT DATE = 7/14/2014	DATE - 7/01/2014	REVISIED -	ILLINOIS FED. AID PROJECT						

DATE	
BY	
SURVEYED	
PLOTTED	
TEMPLATE	
AREAS CHECKED	
NO.	

DATE	
BY	
SURVEYED	
PLOTTED	
TEMPLATE	
AREAS CHECKED	
NO.	



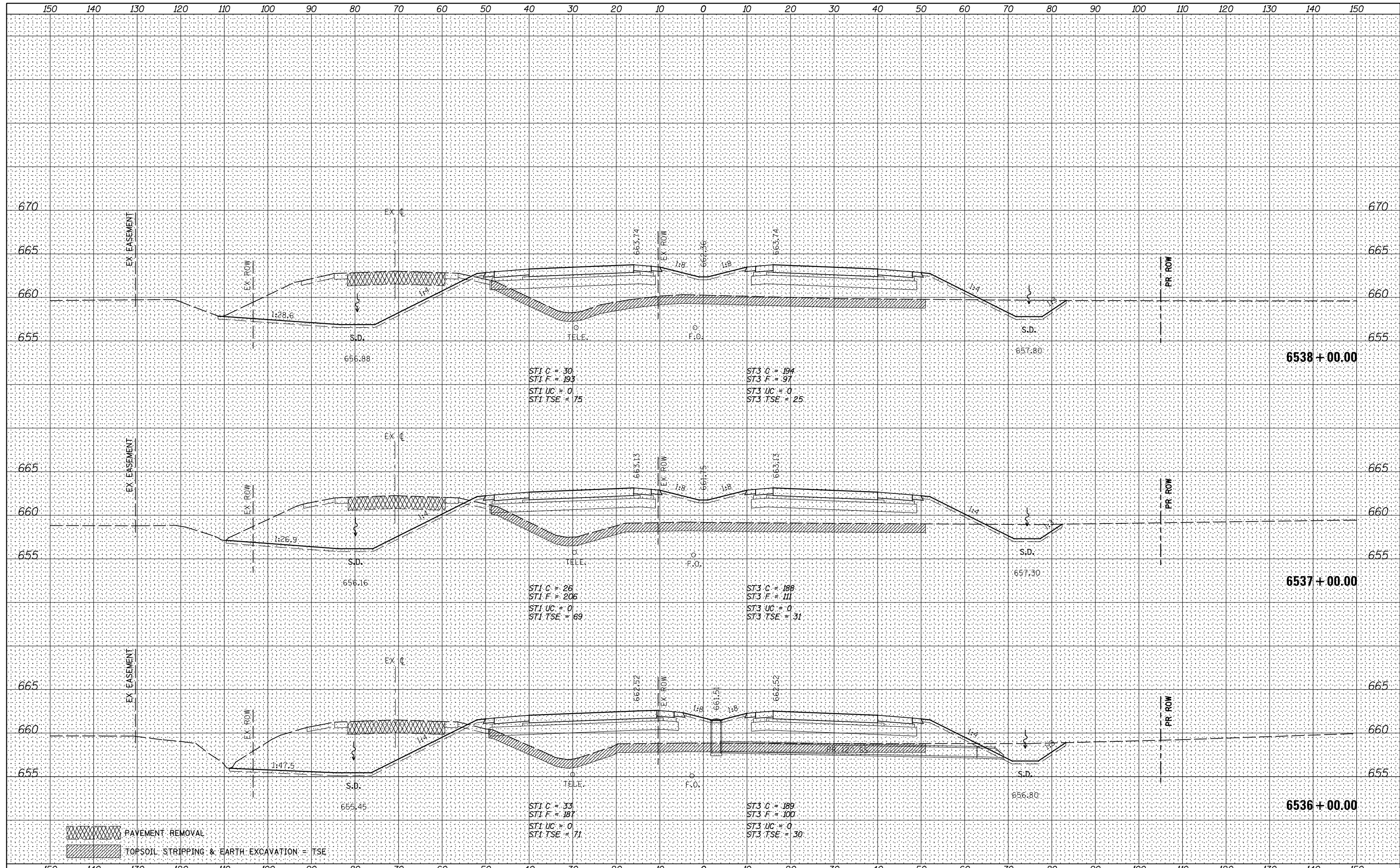
PAVEMENT REMOVAL  
 TOPSOIL STRIPPING & EARTH EXCAVATION = TSE

FILE NAME =	USER NAME = bdecreane	DESIGNED - HLC	REVISED -	<b>STATE OF ILLINOIS</b> <b>DEPARTMENT OF TRANSPORTATION</b>	<b>IL. RTE. 47 CROSS SECTIONS</b>	F.A.P. RTE.	SECTION	COUNTY	TOTAL SHEETS	SHEET NO.
V:\3195\66884 (North Section)\CADD Sheets\0366884-sh1-xsht-IL47.dgn		DRAWN - HLC	REVISED -			326	(109,110) R-1	KENDALL	619	527
PLOT SCALE = 20.0000' / in.		CHECKED - CAS	REVISED -			CONTRACT NO. 66884				
PLOT DATE = 7/14/2014		DATE - 7/01/2014	REVISED -			ILLINOIS FED. AID PROJECT				

SCALE: H=10 V=5 SHEET 108 OF 150 SHEETS STA. 6534+00.00 TO STA. 6535+66.18

BY	DATE

BY	DATE



PAVEMENT REMOVAL  
 TOPSOIL STRIPPING & EARTH EXCAVATION = TSE

FILE NAME = V:\3195\66884 (North Section)\CADD Sheets\0366884-sh1-xsht-IL47.dgn  
 PLOT SCALE = 20.0000' / in.  
 PLOT DATE = 7/14/2014

USER NAME = bdecreane  
 DESIGNED - HLC  
 DRAWN - HLC  
 CHECKED - CAS  
 DATE - 7/01/2014

REVISED -  
 REVISED -  
 REVISED -  
 REVISED -

**STATE OF ILLINOIS  
 DEPARTMENT OF TRANSPORTATION**

**IL. RTE. 47 CROSS SECTIONS**

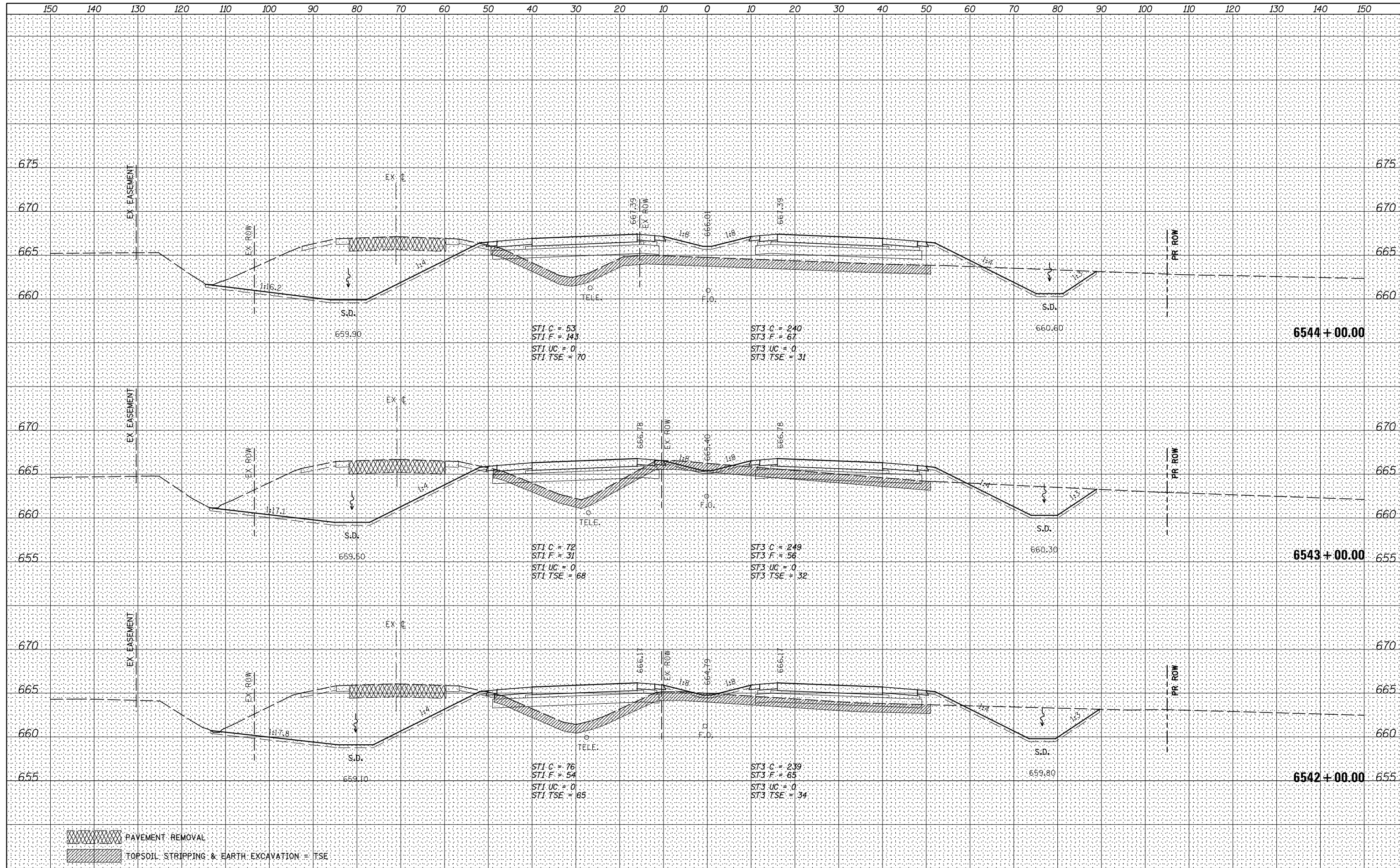
SCALE: H=10 V=5    SHEET 109 OF 150 SHEETS    STA. 6536+00.00 TO STA. 6538+00.00

F.A.P. RTE.	SECTION	COUNTY	TOTAL SHEETS	SHEET NO.
326	(109,110) R-1	KENDALL	619	528
CONTRACT NO. 66884			ILLINOIS FED. AID PROJECT	



DATE	
BY	
FINAL SURVEY	
SURVEYED	
PLOTTED	
TEMPLATE	
NOTE BOOK	
AREAS CHECKED	
NO.	

DATE	
BY	
ORIGINAL SURVEY	
SURVEYED	
PLOTTED	
TEMPLATE	
NOTE BOOK	
AREAS CHECKED	
NO.	

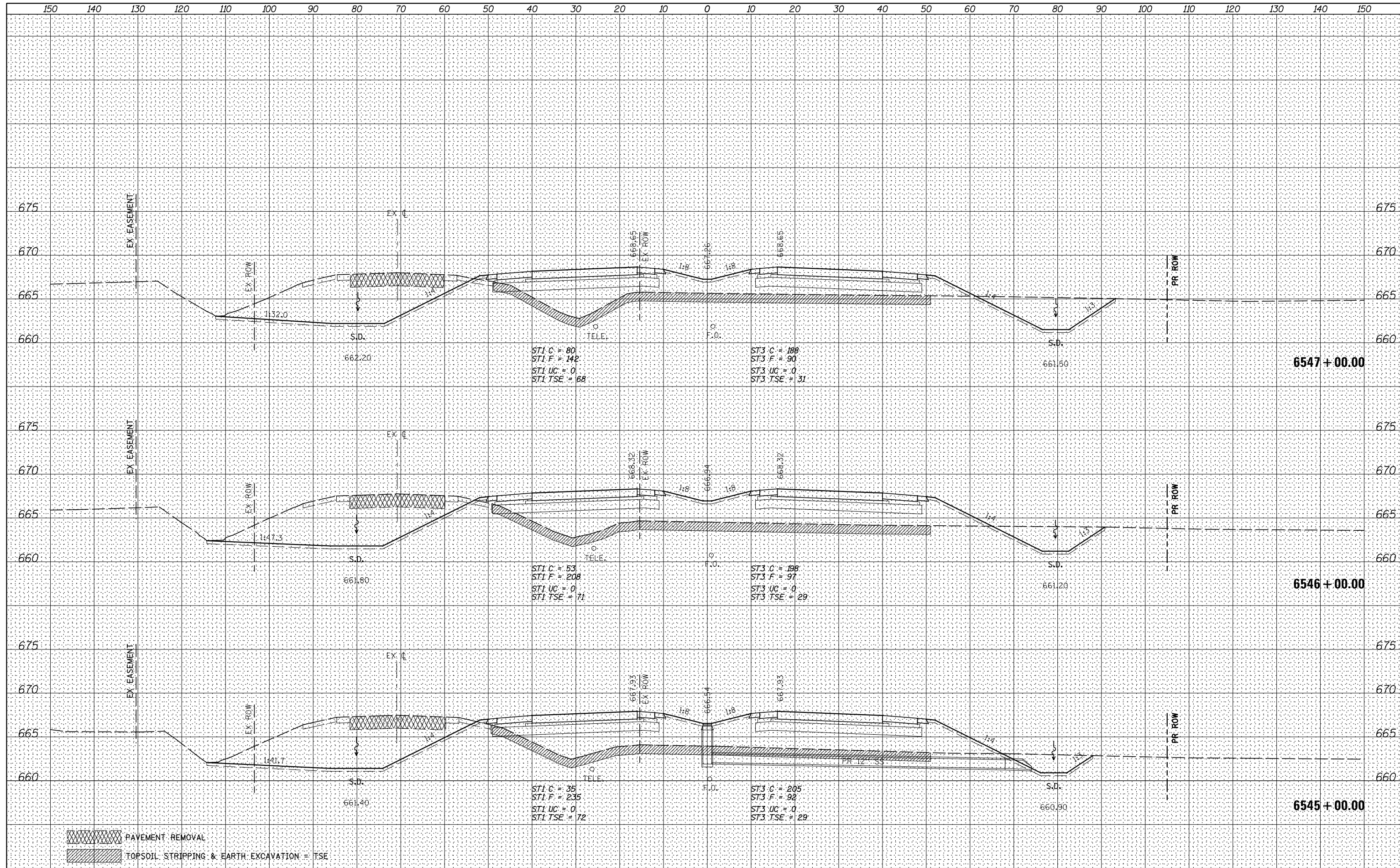


PAVEMENT REMOVAL  
 TOPSOIL STRIPPING & EARTH EXCAVATION = TSE

FILE NAME = V:\3195\66884 (North Section)\CADD Sheets\0366884-sh1-xsht-IL47.dgn	USER NAME = bdecreane	DESIGNED - HLC	REVISIED -	<b>STATE OF ILLINOIS</b> <b>DEPARTMENT OF TRANSPORTATION</b> <b>IL. RTE. 47 CROSS SECTIONS</b> SCALE: H=10 V=5 SHEET 111 OF 150 SHEETS STA. 6542+00.00 TO STA. 6544+00.00	F.A.P. RTE. 326	SECTION (109,110) R-1	COUNTY KENDALL	TOTAL SHEETS 619	SHEET NO. 530
PLOT SCALE = 20.0000' / in.	CHECKED - CAS	REVISIED -	CONTRACT NO. 66884						
PLOT DATE = 7/14/2014	DATE - 7/01/2014	REVISIED -	ILLINOIS FED. AID PROJECT						

DATE	
BY	
FINAL SURVEY	SURVEYED
NOTE BOOK	PLOTTED
NO.	TEMPLATE
	AREAS CHECKED

DATE	
BY	
ORIGINAL SURVEY	SURVEYED
NOTE BOOK	PLOTTED
NO.	TEMPLATE
	AREAS CHECKED



PAVEMENT REMOVAL  
 TOPSOIL STRIPPING & EARTH EXCAVATION = TSE

FILE NAME =	USER NAME = bdecrane	DESIGNED - HLC	REVISED -
V:\3195\66884 (North Section)\CADD Sheets\0366884-sh1-xsht-IL47.dgn		DRAWN - HLC	REVISED -
		CHECKED - CAS	REVISED -
		DATE - 7/01/2014	REVISED -

**STATE OF ILLINOIS**  
**DEPARTMENT OF TRANSPORTATION**

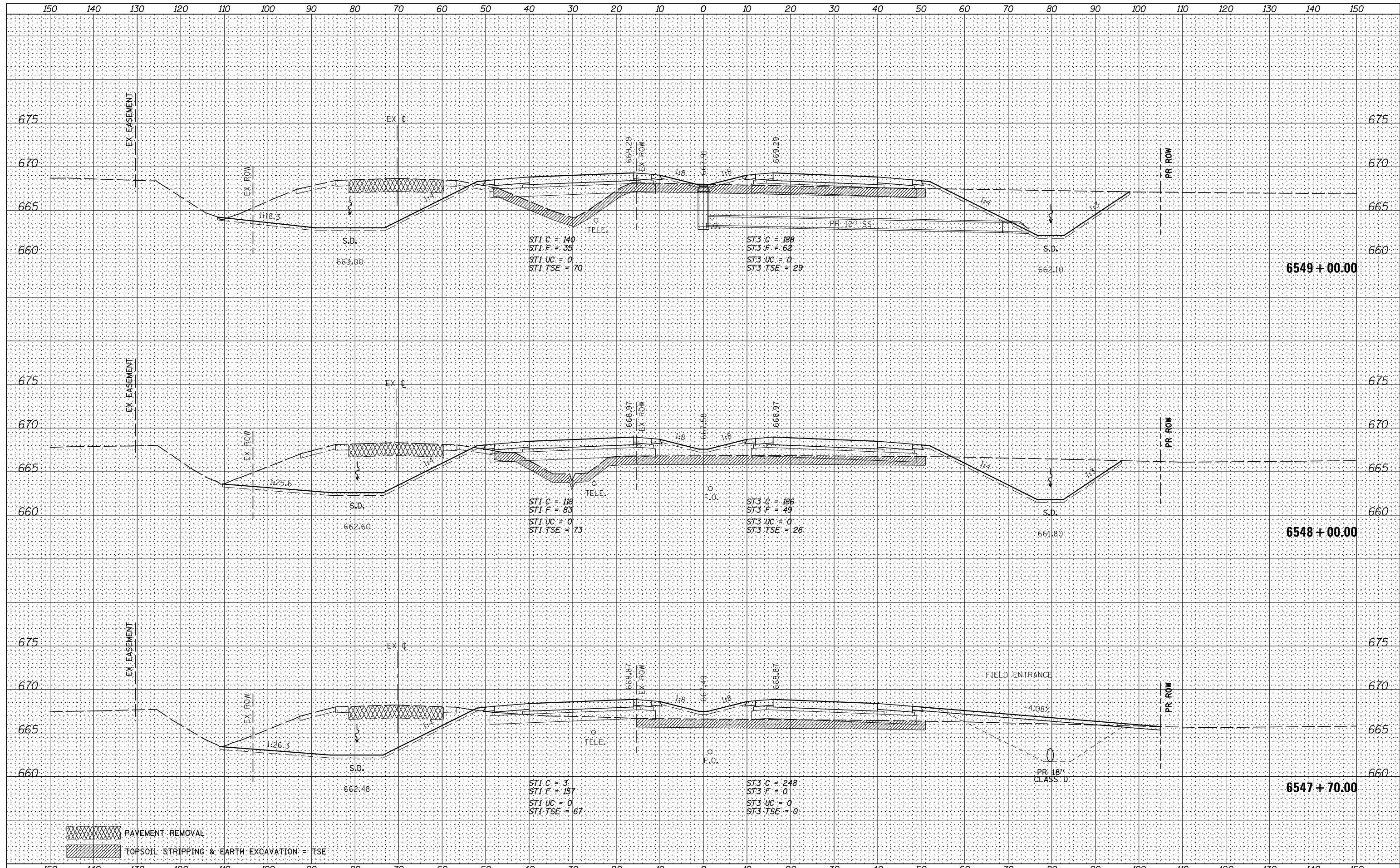
**IL. RTE. 47 CROSS SECTIONS**



SCALE: H=10 V=5    SHEET 112 OF 150 SHEETS    STA. 6545+00.00 TO STA. 6547+00.00

F.A.P. RTE.	SECTION	COUNTY	TOTAL SHEETS	SHEET NO.
326	(109,110) R-1	KENDALL	619	531
CONTRACT NO. 66884			ILLINOIS FED. AID PROJECT	

DATE	
BY	
FINAL SURVEY	SURVEYED
NOTE BOOK	PLOTTED
NO.	TEMPLATE
	AREAS CHECKED

DATE	
BY	
ORIGINAL SURVEY	SURVEYED
NOTE BOOK	PLOTTED
NO.	TEMPLATE
	AREAS CHECKED



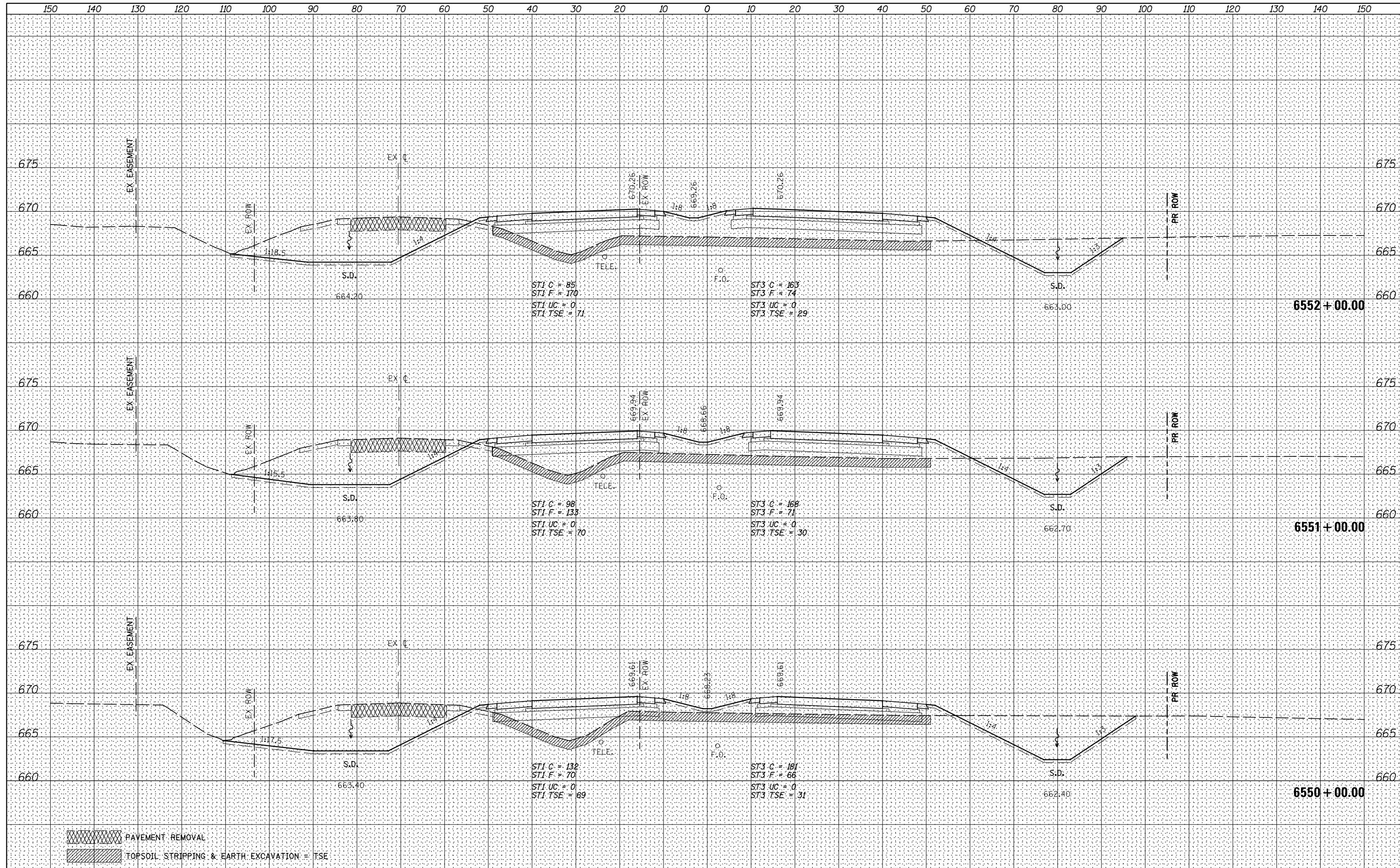
 PAVEMENT REMOVAL  
 TOPSOIL STRIPPING & EARTH EXCAVATION = TSE



FILE NAME = V:\3195\66884 (North Section)\CADD Sheets\0366884-sh1-xssht-IL47.dgn	USER NAME = bdecreane	DESIGNED - HLC	REVISED -	<b>STATE OF ILLINOIS</b> <b>DEPARTMENT OF TRANSPORTATION</b>	<b>IL. RTE. 47 CROSS SECTIONS</b> SCALE: H=10 V=5    SHEET 113 OF 150 SHEETS    STA. 6547+70.00 TO STA. 6549+00.00	F.A.P. RTE. 326	SECTION (109,110) R-1	COUNTY KENDALL	TOTAL SHEETS 619	SHEET NO. 532
PLOT SCALE = 20.0000' / in.	CHECKED - CAS	REVISIED -	CONTRACT NO. 66884							
PLOT DATE = 7/14/2014	DATE - 7/01/2014	REVISIED -	ILLINOIS FED. AID PROJECT							



DATE	
BY	
NO.	
FINAL SURVEY	SURVEYED
NOTE BOOK	PLOTTED
AREAS CHECKED	TEMPLATE
	AREAS CHECKED

DATE	
BY	
NO.	
ORIGINAL SURVEY	SURVEYED
NOTE BOOK	PLOTTED
AREAS CHECKED	TEMPLATE
	AREAS CHECKED



 PAVEMENT REMOVAL  
 TOPSOIL STRIPPING & EARTH EXCAVATION = TSE

FILE NAME =	USER NAME = bdecreane	DESIGNED - HLC	REVISED -
V:\3195\66884 (North Section)\CADD Sheets\0366884-sh1-xsht-IL47.dgn		DRAWN - HLC	REVISED -
		CHECKED - CAS	REVISED -
*MODELNAME*		DATE - 7/01/2014	REVISED -

**STATE OF ILLINOIS**  
**DEPARTMENT OF TRANSPORTATION**

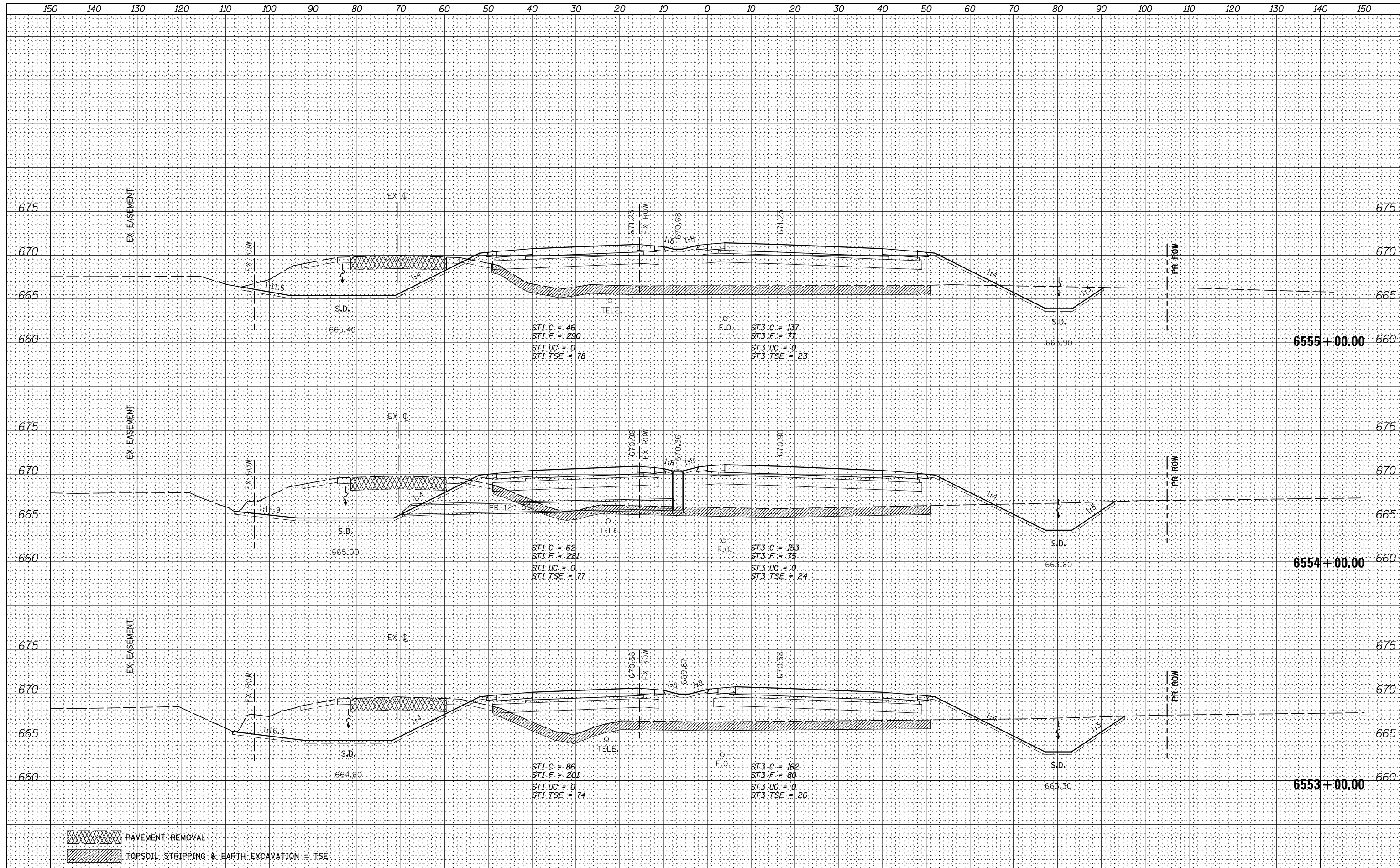
**IL. RTE. 47 CROSS SECTIONS**



SCALE: H=10 V=5    SHEET 114 OF 150 SHEETS    STA. 6550+00.00 TO STA. 6552+00.00

F.A.P. RTE.	SECTION	COUNTY	TOTAL SHEETS	SHEET NO.
326	(109,110) R-1	KENDALL	619	533
CONTRACT NO. 66884			ILLINOIS FED. AID PROJECT	

DATE	
BY	
FINAL SURVEY	SURVEYED
NOTE BOOK	PLOTTED
NO.	TEMPLATE
	AREAS CHECKED

DATE	
BY	
ORIGINAL SURVEY	SURVEYED
NOTE BOOK	PLOTTED
NO.	TEMPLATE
	AREAS CHECKED

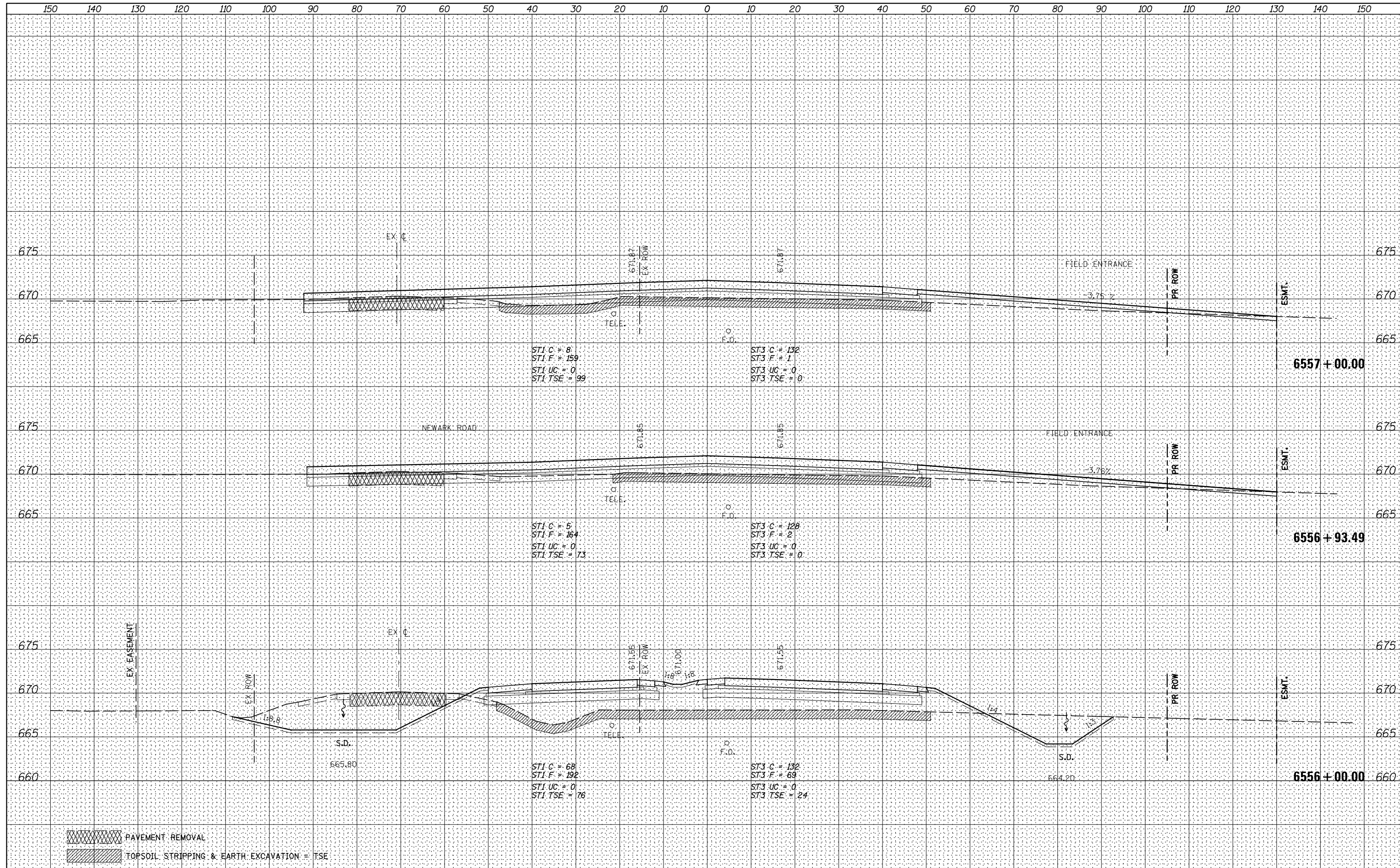


 PAVEMENT REMOVAL  
 TOPSOIL STRIPPING & EARTH EXCAVATION = TSE

FILE NAME = V:\3195\66884 (North Section)\CADD Sheets\0366884-sh1-xsht-IL47.dgn	USER NAME = bdecreane	DESIGNED - HLC	REVISED -	<b>STATE OF ILLINOIS</b> <b>DEPARTMENT OF TRANSPORTATION</b>	<b>IL. RTE. 47 CROSS SECTIONS</b> SCALE: H=10 V=5    SHEET 115 OF 150 SHEETS    STA. 6553+00.00 TO STA. 6555+00.00	F.A.P. RTE. 326	SECTION (109,110) R-1	COUNTY KENDALL	TOTAL SHEETS 619	SHEET NO. 534
PLOT SCALE = 20.0000' / in.	CHECKED - CAS	REVISIED -	CONTRACT NO. 66884							
PLOT DATE = 7/14/2014	DATE - 7/01/2014	REVISIED -	ILLINOIS FED. AID PROJECT							

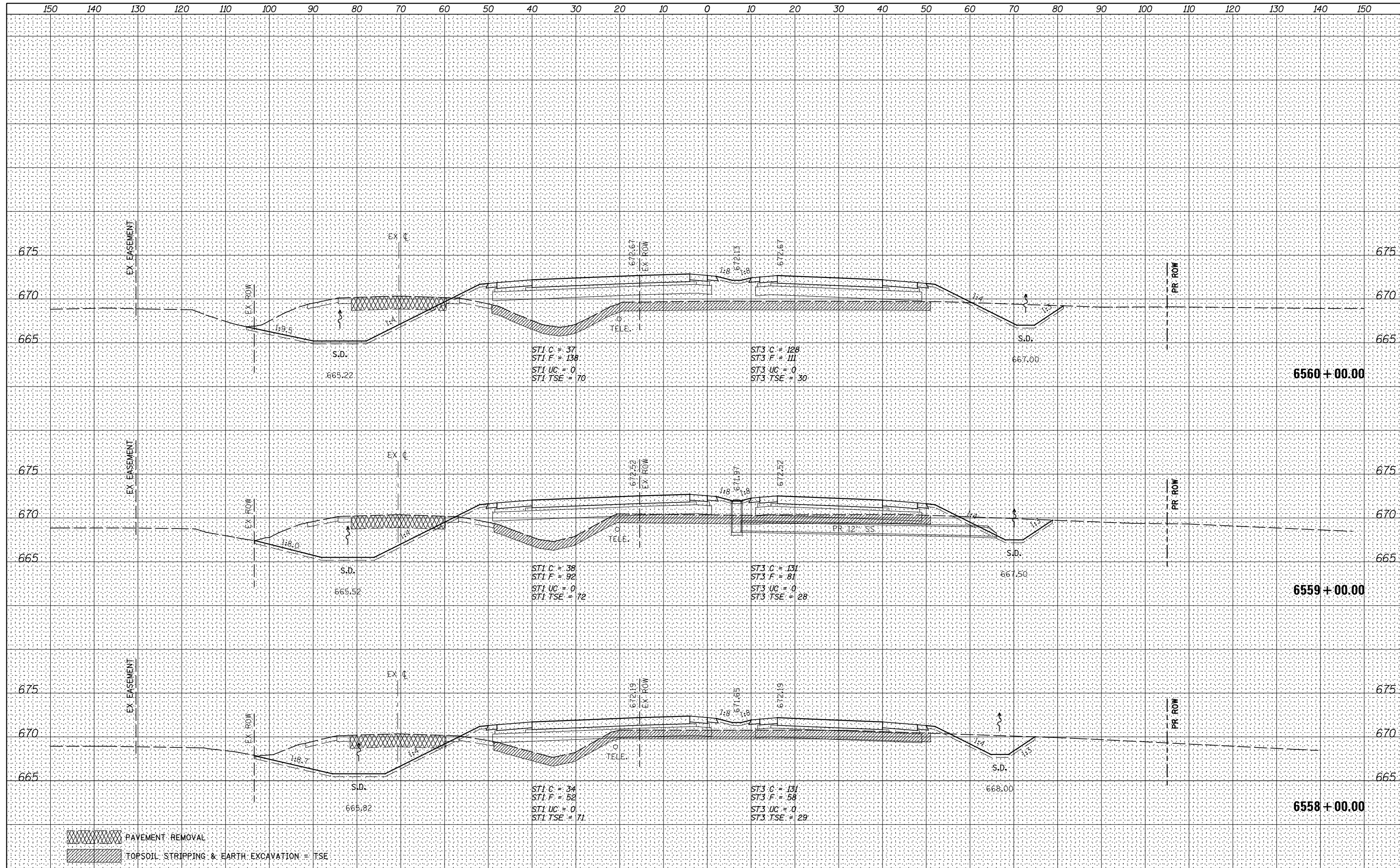
BY	DATE
SURVEYED	
PLOTTED	
TEMPLATE	
AREAS CHECKED	
NO.	


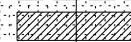
BY	DATE
SURVEYED	
PLOTTED	
TEMPLATE	
AREAS CHECKED	
NO.	



DATE	
BY	
FINAL SURVEY	SURVEYED
NOTE BOOK	PLOTTED
NO.	TEMPLATE
	AREAS CHECKED

DATE	
BY	
ORIGINAL SURVEY	SURVEYED
NOTE BOOK	PLOTTED
NO.	TEMPLATE
	AREAS CHECKED



 PAVEMENT REMOVAL  
 TOPSOIL STRIPPING & EARTH EXCAVATION = TSE

FILE NAME =	USER NAME = bdecreane	DESIGNED - HLC	REVISED -
V:\3195\66884 (North Section)\CADD Sheets\0366884-sh1-xssht-IL47.dgn		DRAWN - HLC	REVISED -
		CHECKED - CAS	REVISED -
*MODELNAME*	PLOT DATE = 7/14/2014	DATE - 7/01/2014	REVISED -

**STATE OF ILLINOIS**  
**DEPARTMENT OF TRANSPORTATION**

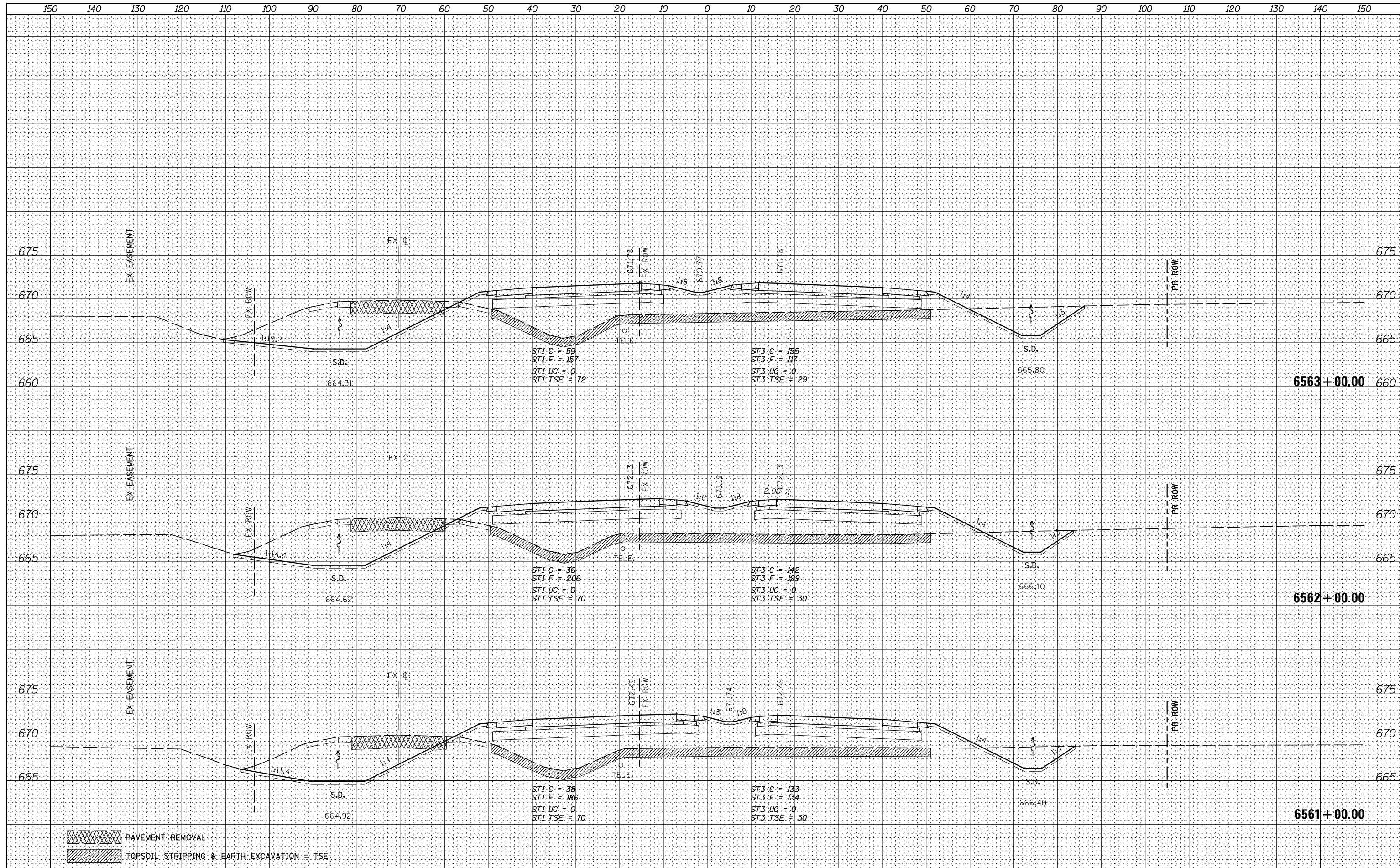
**IL. RTE. 47 CROSS SECTIONS**

SCALE: H=10 V=5    SHEET 117 OF 150 SHEETS    STA. 6558+00.00 TO STA. 6560+00.00

F.A.P. RTE.	SECTION	COUNTY	TOTAL SHEETS	SHEET NO.
326	(109,110) R-1	KENDALL	619	536
CONTRACT NO. 66884				
ILLINOIS FED. AID PROJECT				

DATE	
BY	
FINAL SURVEY	SURVEYED
NOTE BOOK	PLOTTED
NO.	TEMPLATE
	AREAS CHECKED

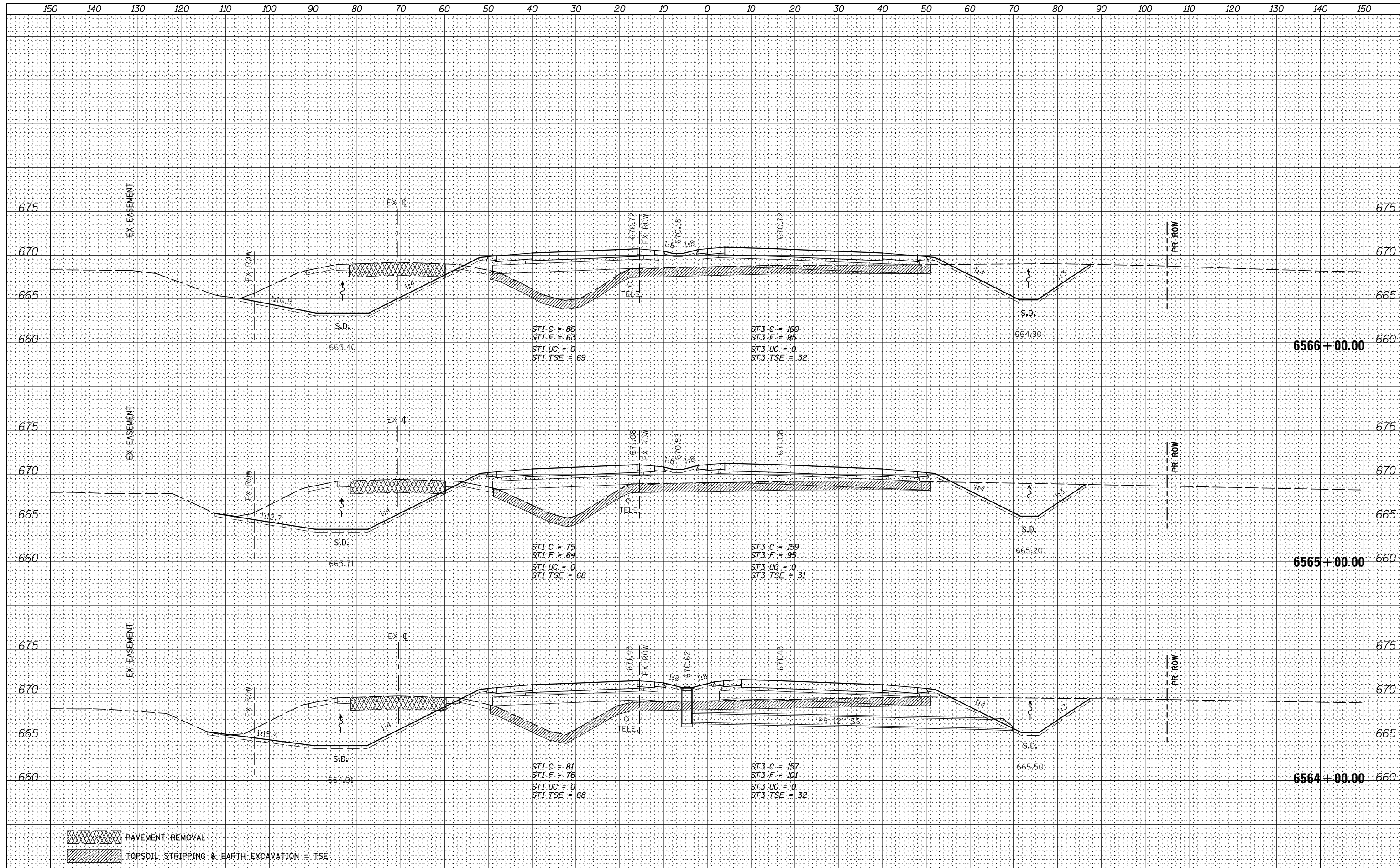
DATE	
BY	
ORIGINAL SURVEY	SURVEYED
NOTE BOOK	PLOTTED
NO.	TEMPLATE
	AREAS CHECKED





FILE NAME = V:\3195\66884 (North Section)\CADD Sheets\0366884-sh1-xssht-IL47.dgn	USER NAME = bdecreane	DESIGNED - HLC	REVISED -	<b>STATE OF ILLINOIS</b> <b>DEPARTMENT OF TRANSPORTATION</b>	<b>IL. RTE. 47 CROSS SECTIONS</b> SCALE: H=10 V=5    SHEET 118 OF 150 SHEETS    STA. 6561+00.00 TO STA. 6563+00.00	F.A.P. RTE. 326	SECTION (109,110) R-1	COUNTY KENDALL	TOTAL SHEETS 619	SHEET NO. 537
PLOT SCALE = 20.0000' / in.	CHECKED - CAS	REVISED -	CONTRACT NO. 66884							
*MODELNAME*	DATE - 7/01/2014	REVISED -	ILLINOIS FED. AID PROJECT							

DATE	
BY	
FINAL SURVEY	SURVEYED
NOTE BOOK	PLOTTED
NO.	TEMPLATE
	AREAS CHECKED

DATE	
BY	
ORIGINAL SURVEY	SURVEYED
NOTE BOOK	PLOTTED
NO.	TEMPLATE
	AREAS CHECKED

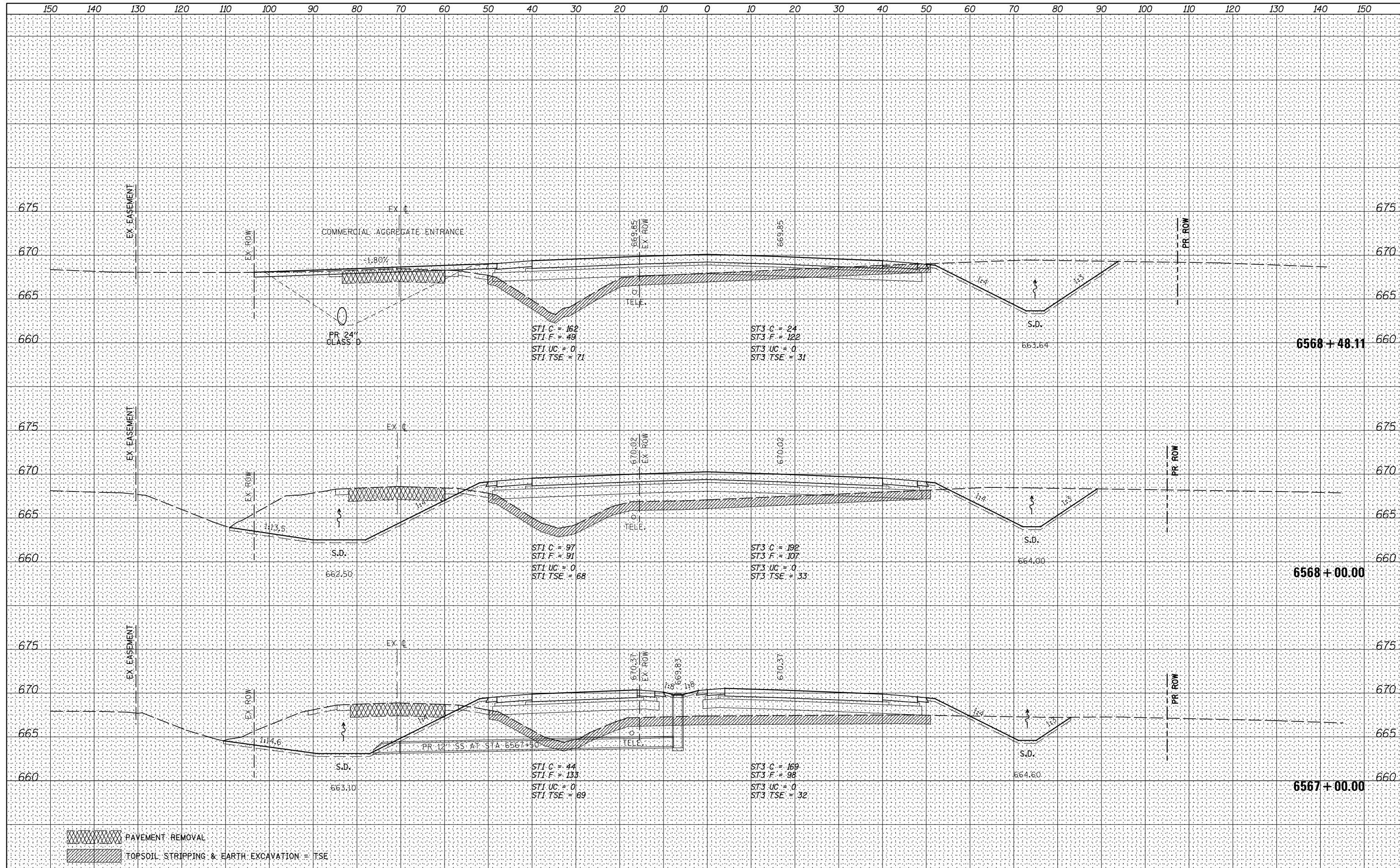


 PAVEMENT REMOVAL  
 TOPSOIL STRIPPING & EARTH EXCAVATION = TSE

FILE NAME = V:\3195\66884 (North Section)\CADD Sheets\0366884-sh1-xssht-IL47.dgn	USER NAME = bdecreane	DESIGNED - HLC	REVISD -	<b>STATE OF ILLINOIS</b> <b>DEPARTMENT OF TRANSPORTATION</b>	<b>IL. RTE. 47 CROSS SECTIONS</b> SCALE: H=10 V=5 SHEET 119 OF 150 SHEETS STA. 6564+00.00 TO STA. 6566+00.00	F.A.P. RTE. 326	SECTION (109,110) R-1	COUNTY KENDALL	TOTAL SHEETS 619	SHEET NO. 538
PLOT SCALE = 20.0000' / in.	CHECKED - CAS	REVISD -	CONTRACT NO. 66884							
PLOT DATE = 7/14/2014	DATE - 7/01/2014	REVISD -	ILLINOIS FED. AID PROJECT							

DATE	
BY	
FINAL SURVEY	SURVEYED
NOTE BOOK	PLOTTED
NO.	TEMPLATE
	AREAS CHECKED

DATE	
BY	
ORIGINAL SURVEY	SURVEYED
NOTE BOOK	PLOTTED
NO.	TEMPLATE
	AREAS CHECKED

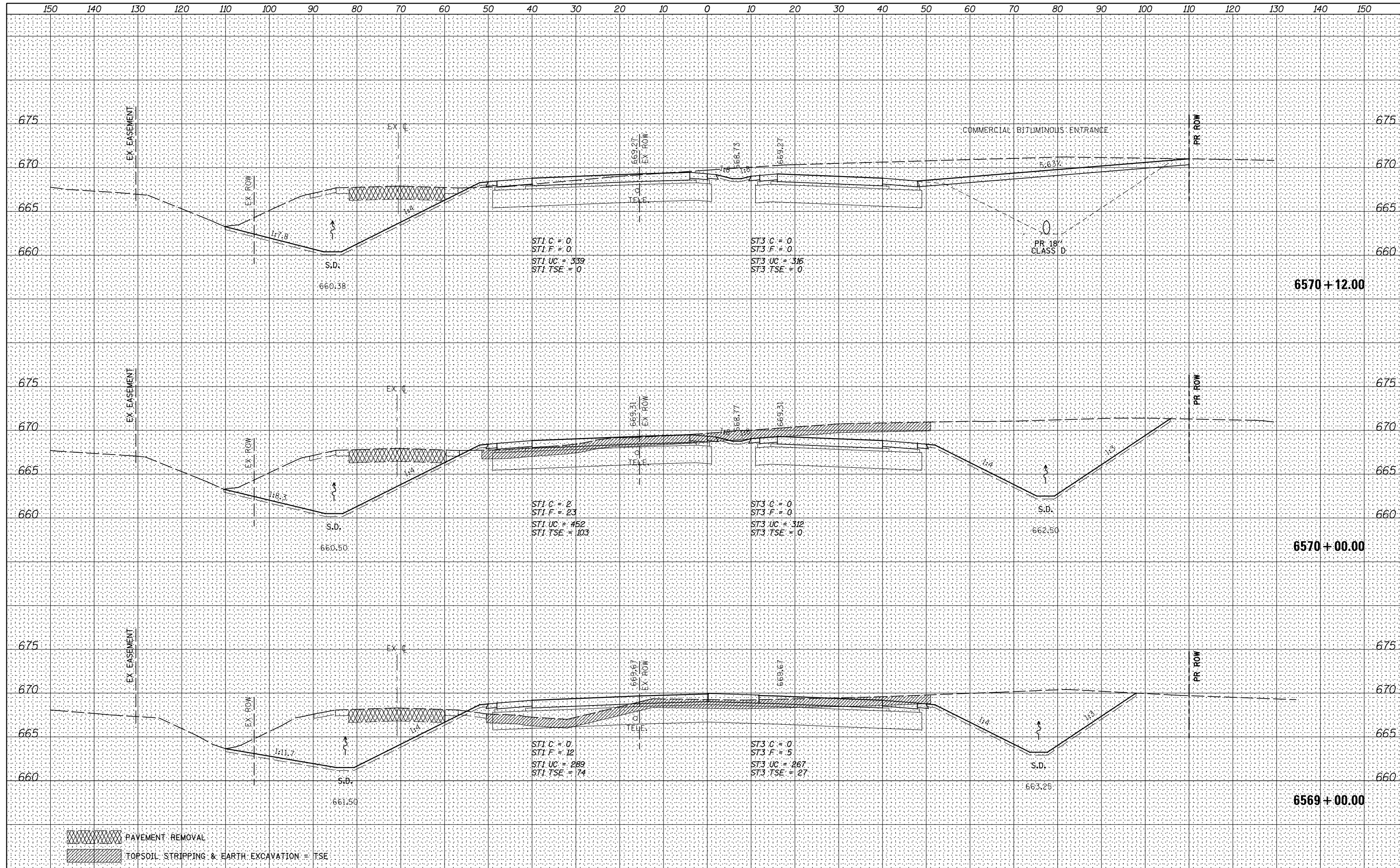




PAVEMENT REMOVAL  
 TOPSOIL STRIPPING & EARTH EXCAVATION = TSE

FILE NAME = V:\3195\66884 (North Section)\CADD Sheets\0366884-sh1-xsht-IL47.dgn	USER NAME = bdcraene	DESIGNED - HLC	REVISED -	<b>STATE OF ILLINOIS</b> <b>DEPARTMENT OF TRANSPORTATION</b>	<b>IL. RTE. 47 CROSS SECTIONS</b> SCALE: H=10 V=5    SHEET 120 OF 150 SHEETS    STA. 6567+00.00 TO STA. 6568+48.11	F.A.P. RTE. 326	SECTION (109,110) R-1	COUNTY KENDALL	TOTAL SHEETS 619	SHEET NO. 539
PLOT SCALE = 20.0000' / in.	CHECKED - CAS	REVISED -	CONTRACT NO. 66884							
PLOT DATE = 7/14/2014	DATE - 7/01/2014	REVISED -	ILLINOIS FED. AID PROJECT							
*MODELNAME*										

DATE	
BY	
NO.	
FINAL SURVEY	SURVEYED
NOTE BOOK	PLOTTED
AREAS CHECKED	TEMPLATE
	AREAS CHECKED

DATE	
BY	
NO.	
ORIGINAL SURVEY	SURVEYED
NOTE BOOK	PLOTTED
AREAS CHECKED	TEMPLATE
	AREAS CHECKED



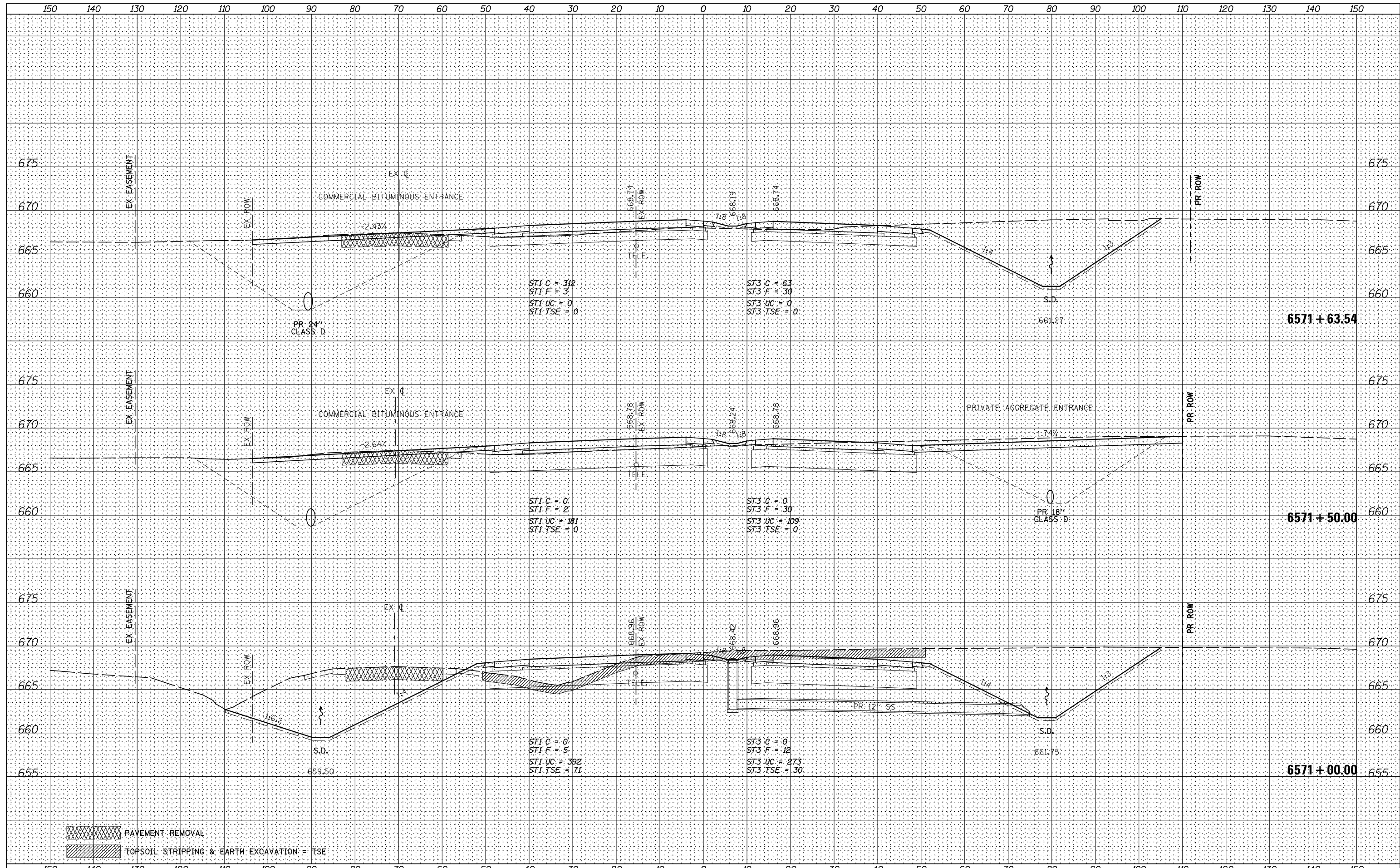
 PAVEMENT REMOVAL  
 TOPSOIL STRIPPING & EARTH EXCAVATION = TSE

FILE NAME = V:\3195\66884 (North Section)\CADD Sheets\0366884-sh1-xsht-IL47.dgn	USER NAME = bdecreane	DESIGNED - HLC	REVISOR -	F.A.P. RTE. 326	SECTION (109,110) R-1	COUNTY KENDALL	TOTAL SHEETS 619	SHEET NO. 540
PLOT SCALE = 20.0000' / in.	PLotted DATE = 7/14/2014	CHECKED - CAS	REVISOR -	CONTRACT NO. 66884				
STATE OF ILLINOIS DEPARTMENT OF TRANSPORTATION				IL. RTE. 47 CROSS SECTIONS				
SCALE: H=10 V=5				SHEET 121 OF 150 SHEETS STA. 6569+00.00 TO STA. 6570+12.00				
ILLINOIS FED. AID PROJECT								



DATE	
BY	
SURVEYED	
PLOTTED	
TEMPLATE	
NOTE BOOK	
AREAS CHECKED	
NO.	

DATE	
BY	
SURVEYED	
PLOTTED	
TEMPLATE	
NOTE BOOK	
AREAS CHECKED	
NO.	

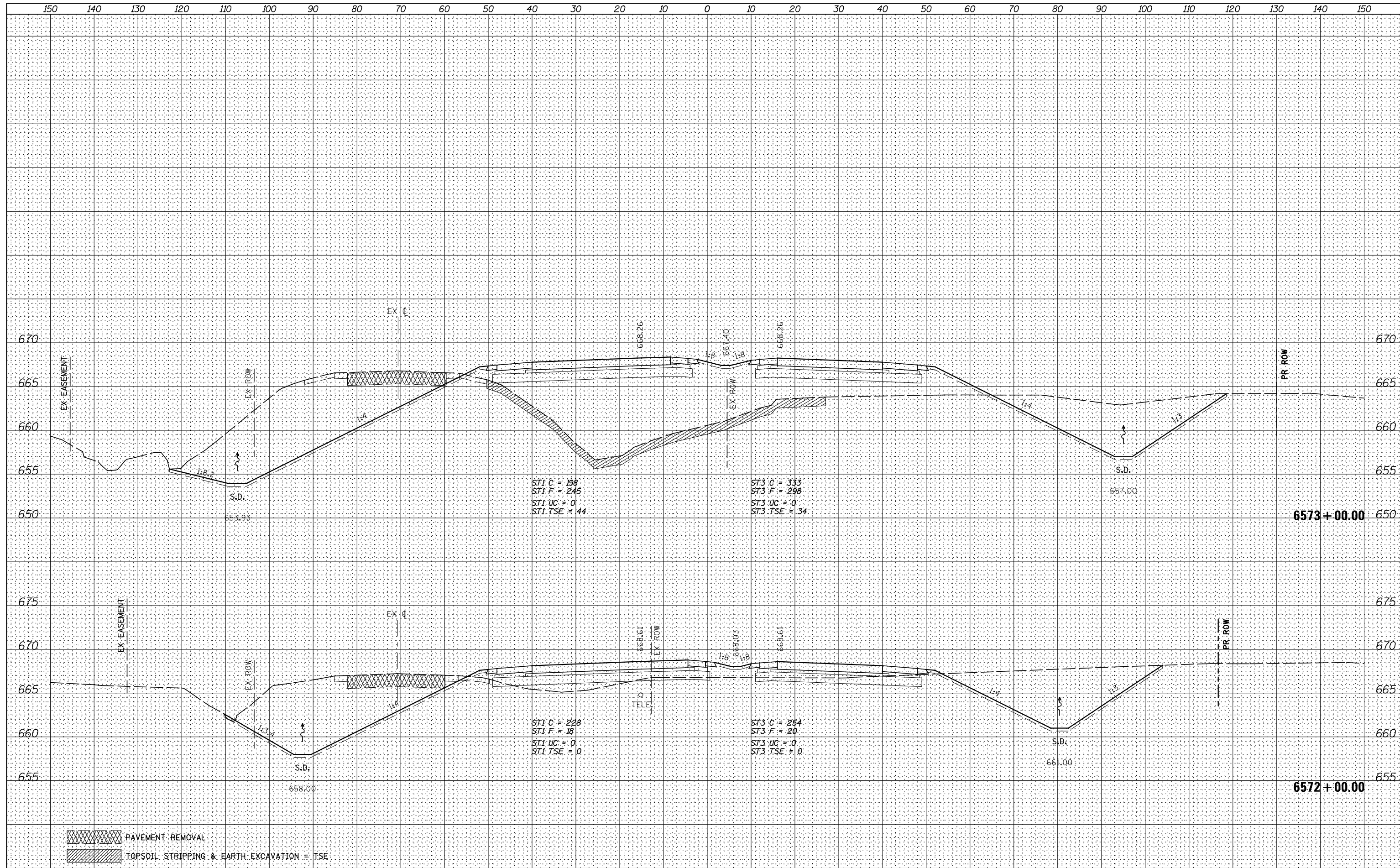


PAVEMENT REMOVAL  
 TOPSOIL STRIPPING & EARTH EXCAVATION = TSE

FILE NAME =	USER NAME = bdecreane	DESIGNED - HLC	REVISED -	<b>STATE OF ILLINOIS</b> <b>DEPARTMENT OF TRANSPORTATION</b>	<b>IL. RTE. 47 CROSS SECTIONS</b>	F.A.P. RTE.	SECTION	COUNTY	TOTAL SHEETS	SHEET NO.
V:\3195\66884 (North Section)\CADD Sheets\0366884-sh1-xssht-IL47.dgn	DRAWN - HLC	REVISIONS -	326			(109,110) R-1	KENDALL	619	541	
*MODELNAME*	PLOT SCALE = 20.0000' / in.	CHECKED - CAS	REVISIONS -			CONTRACT NO. 66884				
	PLOT DATE = 7/14/2014	DATE - 7/01/2014	REVISIONS -			SCALE: H=10 V=5 SHEET 122 OF 150 SHEETS STA. 6571+00.00 TO STA. 6571+63.54			ILLINOIS FED. AID PROJECT	

DATE	
BY	
FINAL SURVEY	SURVEYED
NOTE BOOK NO.	PLOTTED
AREAS CHECKED	TEMPLATE
	AREAS CHECKED

DATE	
BY	
ORIGINAL SURVEY	SURVEYED
NOTE BOOK NO.	PLOTTED
AREAS CHECKED	TEMPLATE
	AREAS CHECKED



PAVEMENT REMOVAL  
 TOPSOIL STRIPPING & EARTH EXCAVATION = TSE

FILE NAME =	USER NAME = bdecreane	DESIGNED - HLC	REVISED -
V:\3195\66884 (North Section)\CADD Sheets\0366884-sh1-xsht-IL47.dgn		DRAWN - HLC	REVISED -
		CHECKED - CAS	REVISED -
*MODELNAME*		DATE - 7/01/2014	REVISED -

**STATE OF ILLINOIS**  
**DEPARTMENT OF TRANSPORTATION**

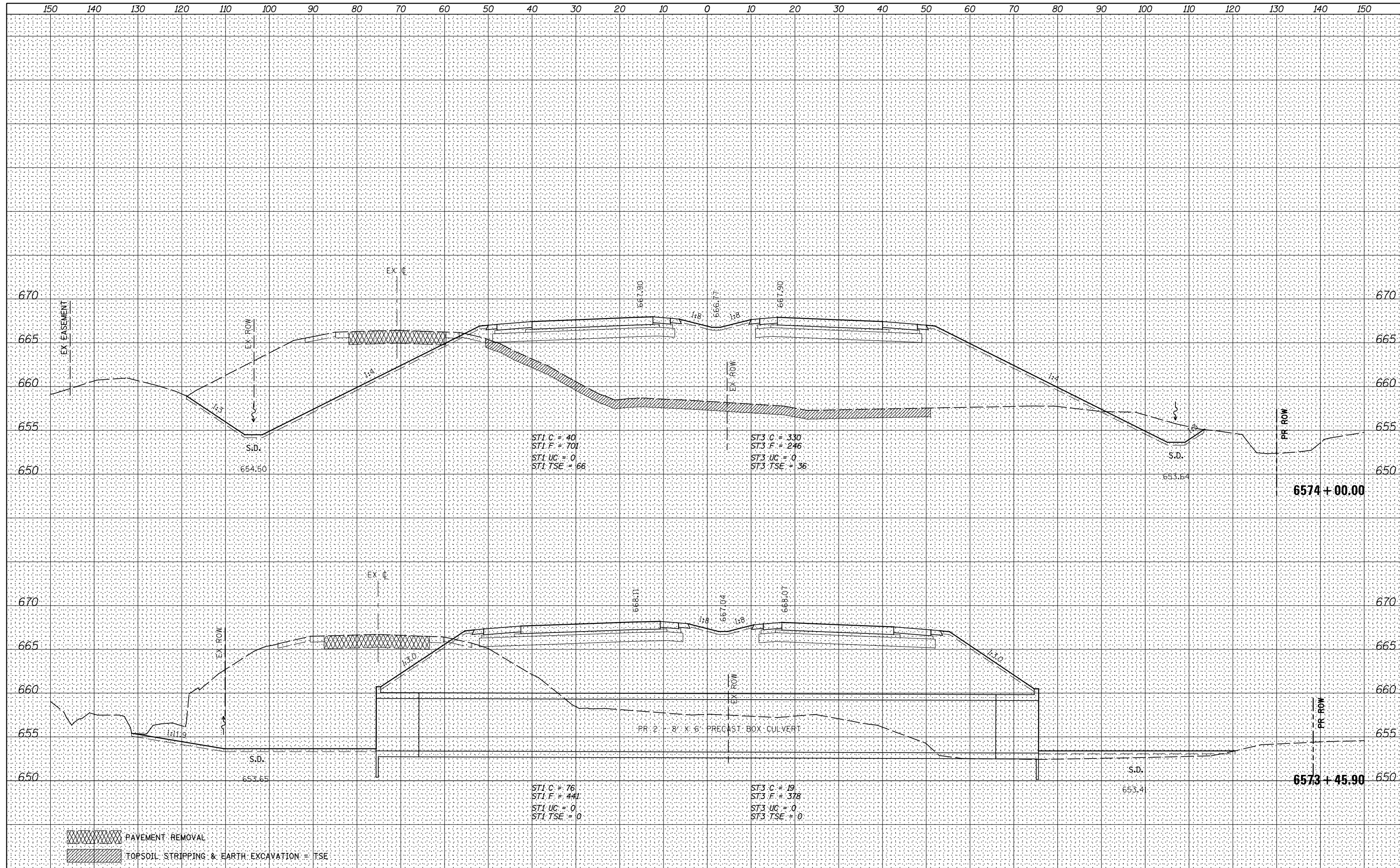
**IL. RTE. 47 CROSS SECTIONS**

SCALE: H=10 V=5    SHEET 123 OF 150 SHEETS    STA. 6572+00.00 TO STA. 6573+00.00

F.A.P. RTE.	SECTION	COUNTY	TOTAL SHEETS	SHEET NO.
326	(109,110) R-1	KENDALL	619	542
CONTRACT NO. 66884			ILLINOIS FED. AID PROJECT	

DATE	
BY	
FINAL SURVEY	SURVEYED
NOTE BOOK	PLOTTED
NO.	TEMPLATE
	AREAS CHECKED

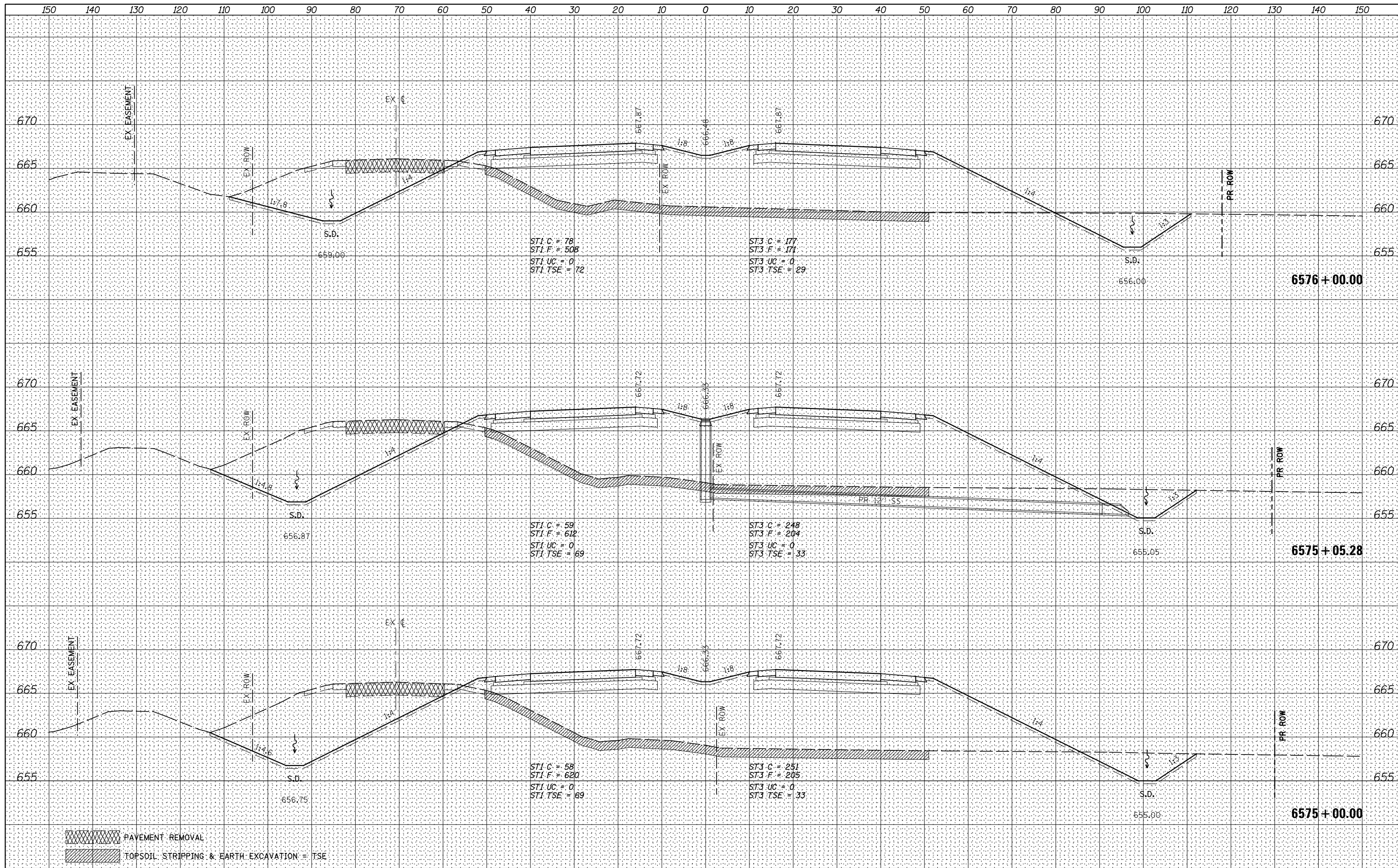
DATE	
BY	
ORIGINAL SURVEY	SURVEYED
NOTE BOOK	PLOTTED
NO.	TEMPLATE
	AREAS CHECKED



PAVEMENT REMOVAL  
 TOPSOIL STRIPPING & EARTH EXCAVATION = TSE

DATE	
BY	
NO.	
FINAL SURVEY	SURVEYED
NOTE BOOK	PLOTTED
AREAS CHECKED	TEMPLATE
	AREAS CHECKED

DATE	
BY	
NO.	
ORIGINAL SURVEY	SURVEYED
NOTE BOOK	PLOTTED
AREAS CHECKED	TEMPLATE
	AREAS CHECKED



PAVEMENT REMOVAL  
 TOPSOIL STRIPPING & EARTH EXCAVATION = TSE

FILE NAME =	USER NAME = bdcraene	DESIGNED - HLC	REVISED -
V:\3195\66884 (North Section)\CADD Sheets\0366884-sh1-xssht-IL47.dgn		DRAWN - HLC	REVISED -
		CHECKED - CAS	REVISED -
		DATE - 7/01/2014	REVISED -

STATE OF ILLINOIS  
DEPARTMENT OF TRANSPORTATION

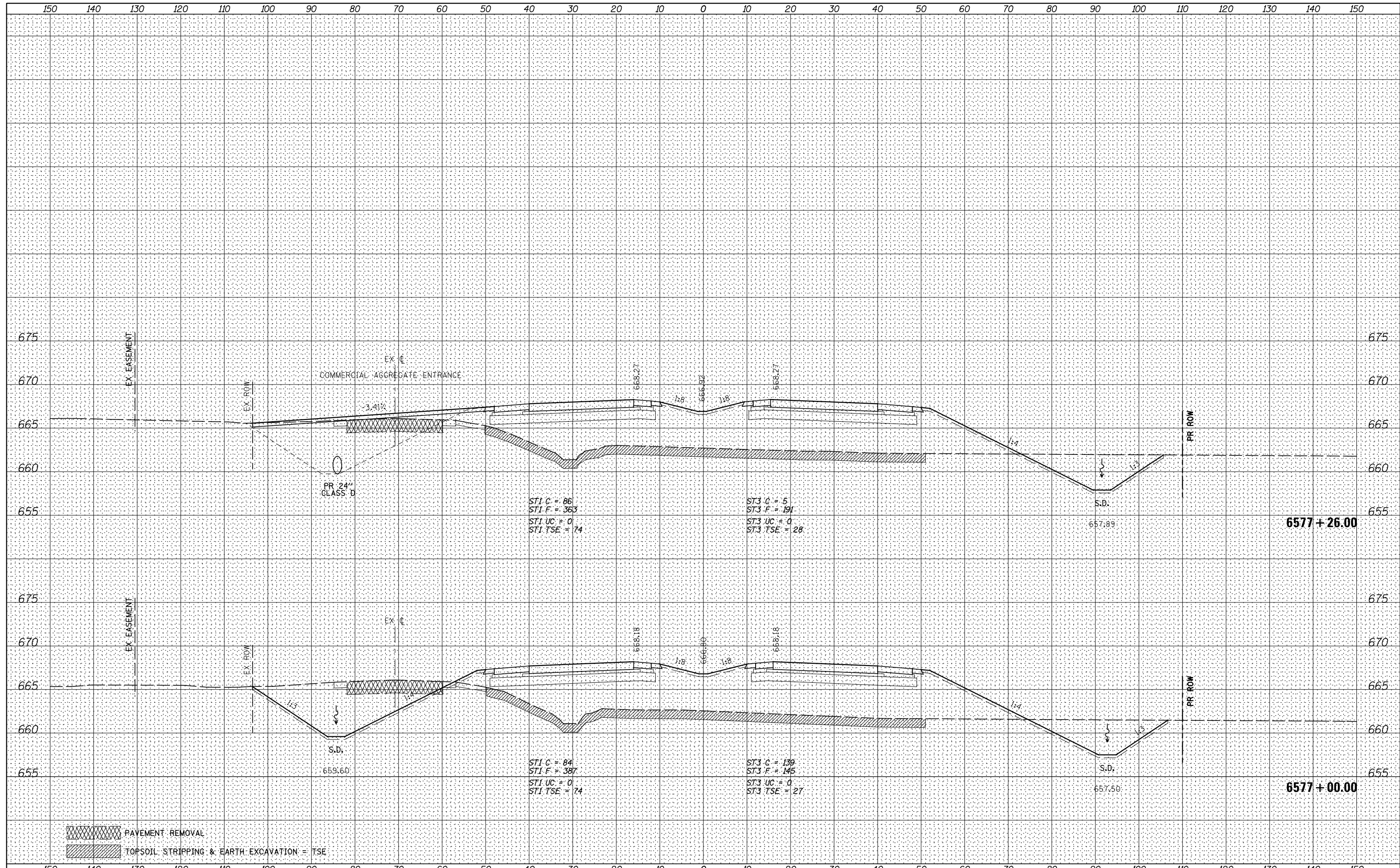
IL. RTE. 47 CROSS SECTIONS

SCALE: H=10 V=5 SHEET 125 OF 150 SHEETS STA. 6575+00.00 TO STA. 6576+00.00

F.A.P. RTE.	SECTION	COUNTY	TOTAL SHEETS	SHEET NO.
326	(109,110) R-1	KENDALL	619	544
CONTRACT NO. 66884				

DATE	
BY	
FINAL SURVEY	SURVEYED
NOTE BOOK	PLOTTED
NO.	TEMPLATE
	AREAS CHECKED
	AREAS CHECKED

DATE	
BY	
ORIGINAL SURVEY	SURVEYED
NOTE BOOK	PLOTTED
NO.	TEMPLATE
	AREAS CHECKED
	AREAS CHECKED

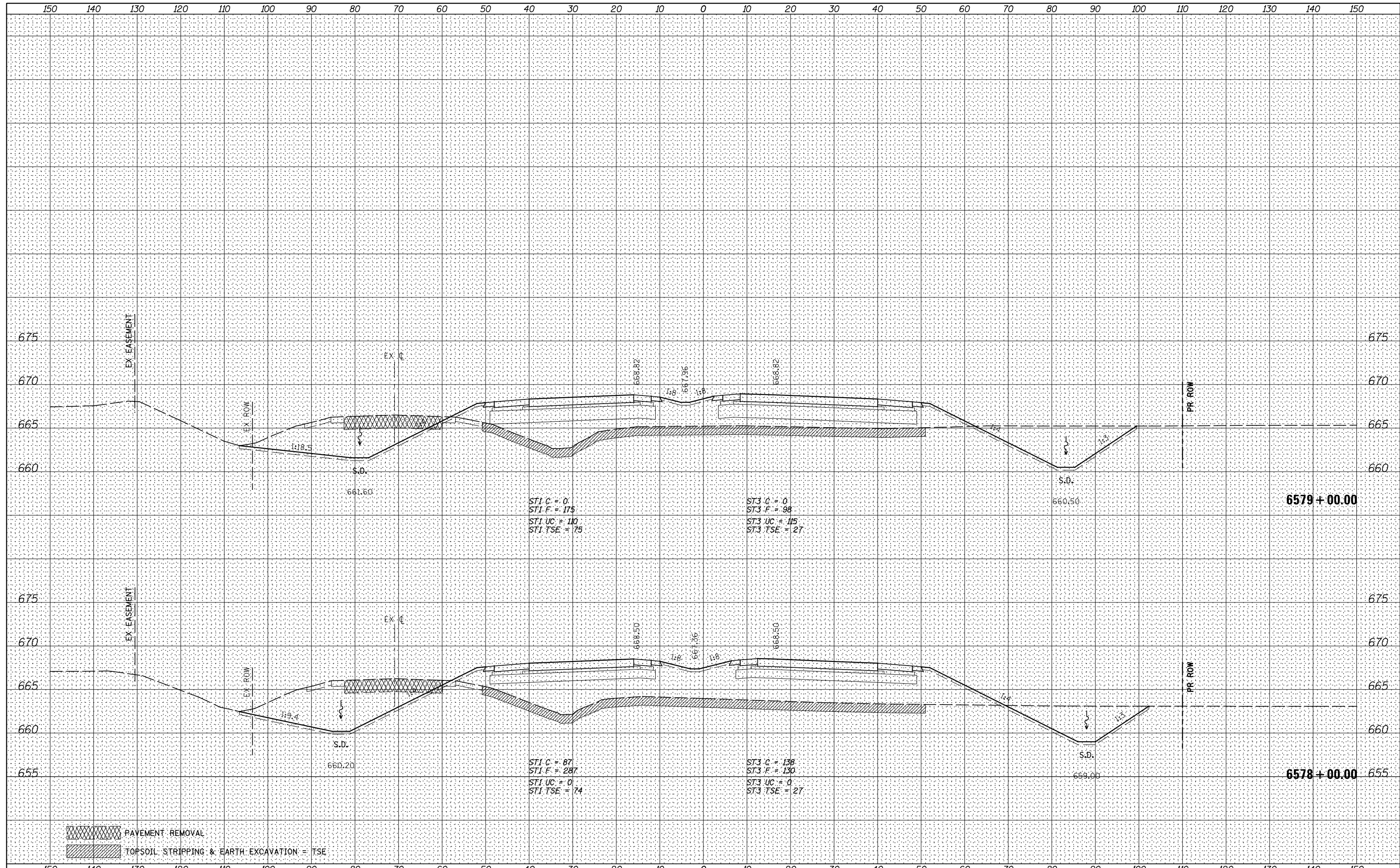


PAVEMENT REMOVAL  
 TOPSOIL STRIPPING & EARTH EXCAVATION = TSE

FILE NAME = V:\3195\66884 (North Section)\CADD Sheets\0366884-sh1-xsht-IL47.dgn	USER NAME = bdecreane	DESIGNED - HLC	REVISED -	<b>STATE OF ILLINOIS</b> <b>DEPARTMENT OF TRANSPORTATION</b>	<b>IL. RTE. 47 CROSS SECTIONS</b> SCALE: H=10 V=5    SHEET 126 OF 150 SHEETS    STA. 6577+00.00 TO STA. 6577+26.00	F.A.P. RTE. 326	SECTION (109,110) R-1	COUNTY KENDALL	TOTAL SHEETS 619	SHEET NO. 545
PLOT SCALE = 20.0000' / in.	CHECKED - CAS	REVISED -	CONTRACT NO. 66884							
PLOT DATE = 7/14/2014	DATE - 7/01/2014	REVISED -	ILLINOIS FED. AID PROJECT							

Table with 2 columns: BY, DATE. Rows for SURVEYED, PLOTTED, TEMPLATE, NOTE BOOK, AREAS CHECKED.

Table with 2 columns: BY, DATE. Rows for SURVEYED, PLOTTED, TEMPLATE, NOTE BOOK, AREAS CHECKED.



PAVEMENT REMOVAL  
 TOPSOIL STRIPPING & EARTH EXCAVATION = TSE

FILE NAME = V:\3195\66884 (North Section)\CADD Sheets\0366884-sh1-xssht-IL47.dgn  
PLOT SCALE = 20.0000' / in.  
PLOT DATE = 7/14/2014

USER NAME = bdecreane  
DESIGNED - HLC  
DRAWN - HLC  
CHECKED - CAS  
DATE - 7/01/2014

REVISIED -  
REVISIED -  
REVISIED -  
REVISIED -

### STATE OF ILLINOIS DEPARTMENT OF TRANSPORTATION

### IL. RTE. 47 CROSS SECTIONS

SCALE: H=10 V=5 SHEET 127 OF 150 SHEETS STA. 6578+00.00 TO STA. 6579+00.00

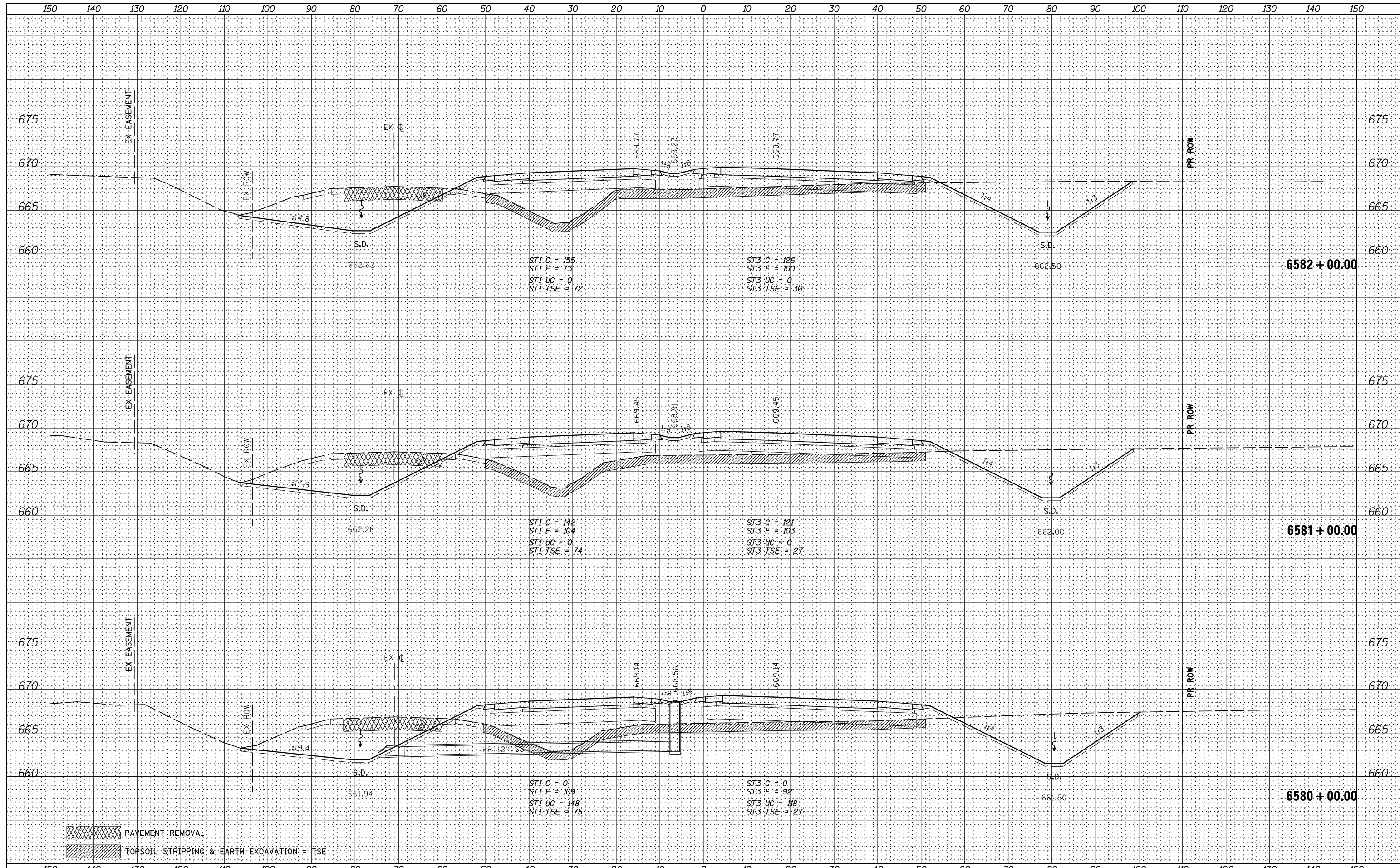
F.A.P. RTE.	SECTION	COUNTY	TOTAL SHEETS	SHEET NO.
326	(109,110) R-1	KENDALL	619	546

CONTRACT NO. 66884

ILLINOIS FED. AID PROJECT

DATE	
BY	
NO.	
FINAL SURVEY	SURVEYED
NOTE BOOK	PLOTTED
AREAS CHECKED	TEMPLATE
	AREAS CHECKED

DATE	
BY	
NO.	
ORIGINAL SURVEY	SURVEYED
NOTE BOOK	PLOTTED
AREAS CHECKED	TEMPLATE
	AREAS CHECKED



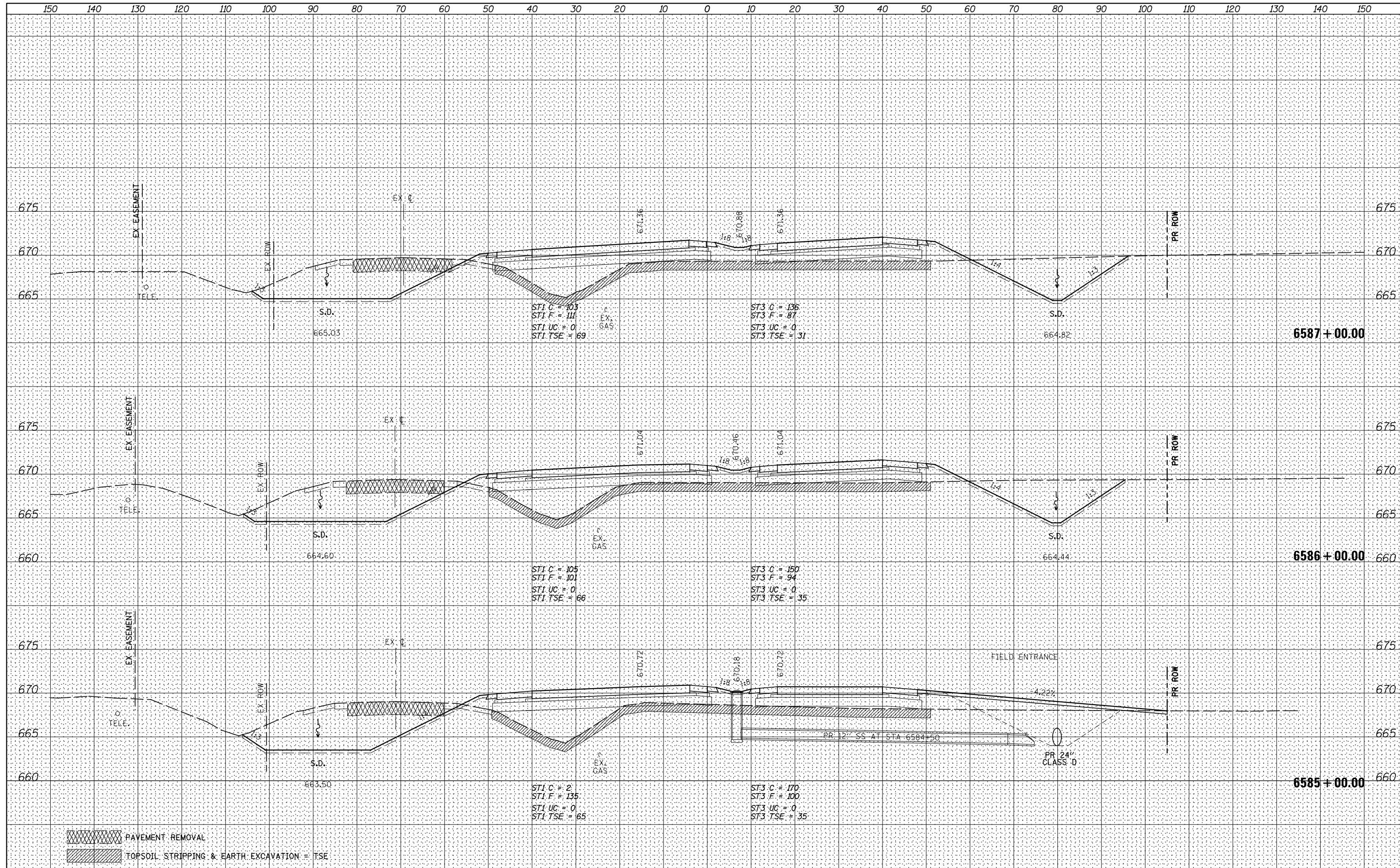
FILE NAME = V:\3195\66884 (North Section)\CADD Sheets\0366884-sh1-xsht-IL47.dgn	USER NAME = bdecreane	DESIGNED - HLC	REVISED -	<b>STATE OF ILLINOIS</b> <b>DEPARTMENT OF TRANSPORTATION</b>	<b>IL. RTE. 47 CROSS SECTIONS</b> SCALE: H=10 V=5    SHEET 128 OF 150 SHEETS    STA. 6580+00.00 TO STA. 6582+00.00	F.A.P. RTE. 326	SECTION (109,110) R-1	COUNTY KENDALL	TOTAL SHEETS 619	SHEET NO. 547
PLOT SCALE = 20.0000' / in.	CHECKED - CAS	REVISIED -	CONTRACT NO. 66884							
PLOT DATE = 7/14/2014	DATE - 7/01/2014	REVISIED -	ILLINOIS FED. AID PROJECT							





DATE	
BY	
FINISHED	
DATE	
BY	
NO.	

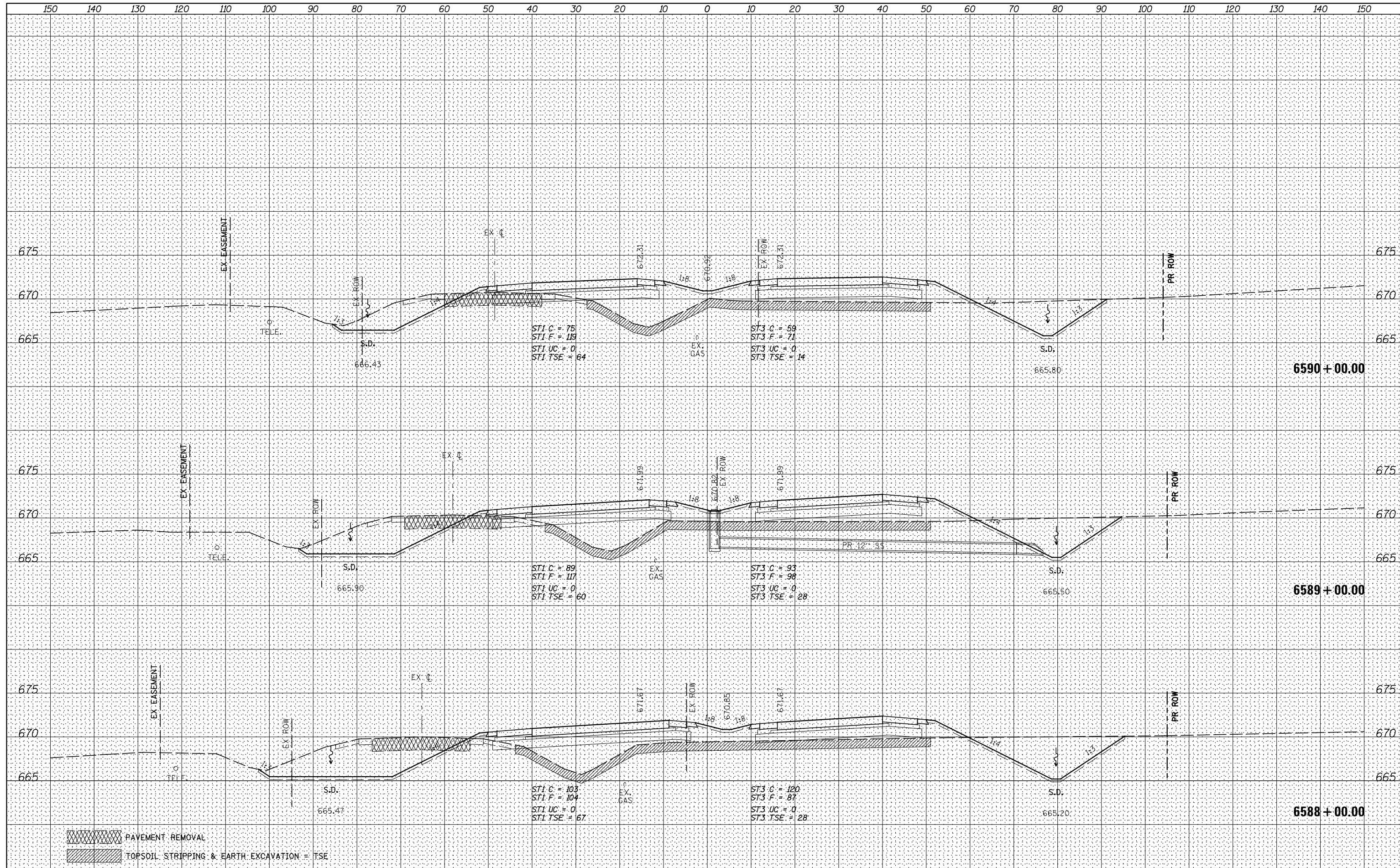
DATE	
BY	
ORIGINAL SURVEY	
NO.	



FILE NAME = V:\3195\66884 (North Section)\CADD Sheets\0366884-sh1-xssht-IL47.dgn	USER NAME = bdecreane	DESIGNED - HLC	REVISED -	<b>STATE OF ILLINOIS</b> <b>DEPARTMENT OF TRANSPORTATION</b>	<b>IL RTE. 47 CROSS SECTIONS</b> SCALE: H=10 V=5    SHEET 130 OF 150 SHEETS    STA. 6585+00.00 TO STA. 6587+00.00	F.A.P. RTE. 326	SECTION (109,110) R-1	COUNTY KENDALL	TOTAL SHEETS 619	SHEET NO. 549
PLOT SCALE = 20.0000' / in.	CHECKED - CAS	REVISED -	CONTRACT NO. 66884							
PLOT DATE = 7/14/2014	DATE - 7/01/2014	REVISED -	ILLINOIS FED. AID PROJECT							

DATE	
BY	
FINAL SURVEY	SURVEYED
NOTE BOOK	PLOTTED
NO.	TEMPLATE
	AREAS CHECKED
	AREAS CHECKED

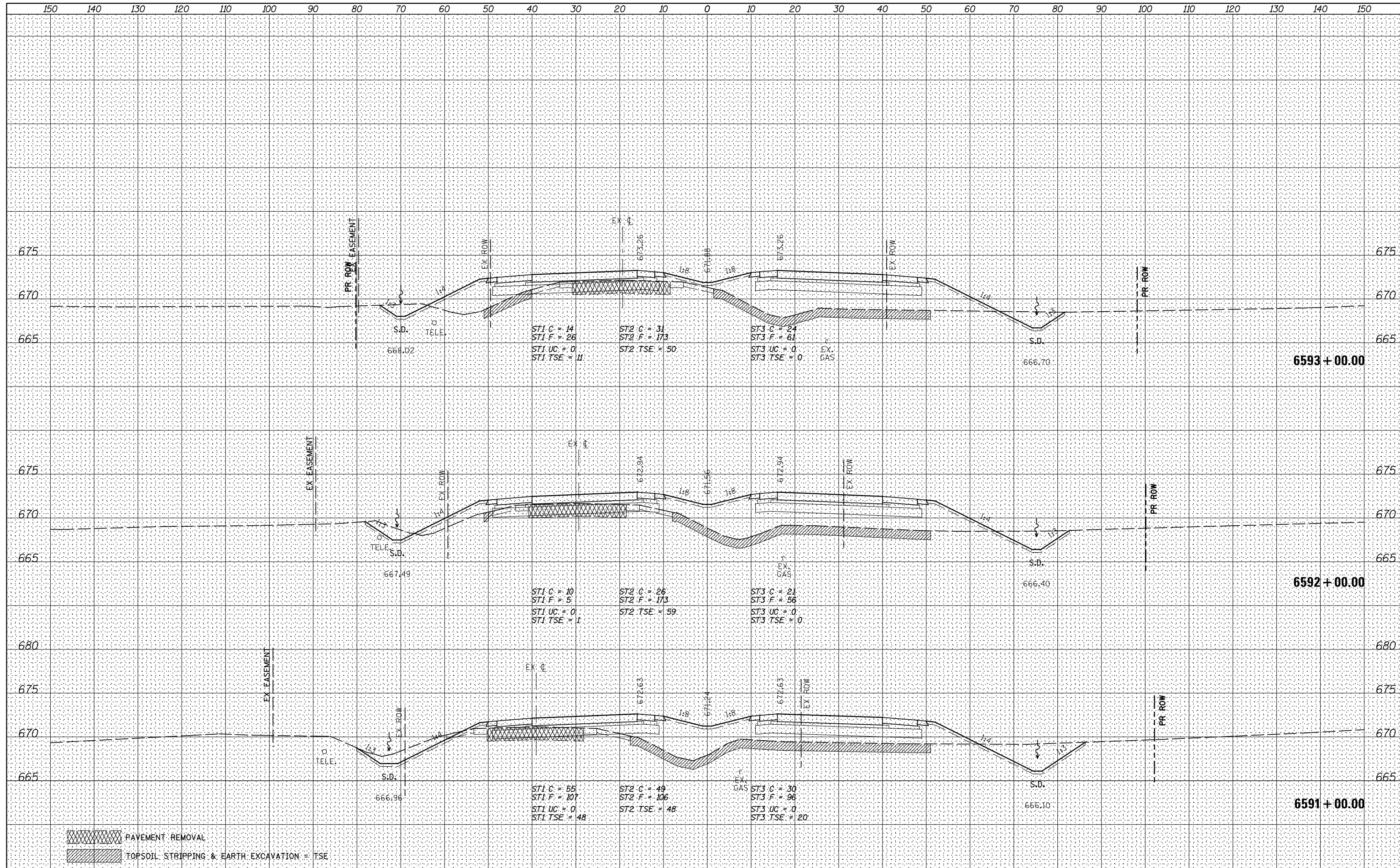
DATE	
BY	
ORIGINAL SURVEY	SURVEYED
NOTE BOOK	PLOTTED
NO.	TEMPLATE
	AREAS CHECKED
	AREAS CHECKED


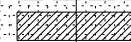


FILE NAME =	USER NAME = bdecreane	DESIGNED - HLC	REVISED -	<b>STATE OF ILLINOIS</b> <b>DEPARTMENT OF TRANSPORTATION</b>	<b>IL. RTE. 47 CROSS SECTIONS</b> SCALE: H=10 V=5    SHEET 131 OF 150 SHEETS    STA. 6588+00.00 TO STA. 6590+00.00	F.A.P. RTE.	SECTION	COUNTY	TOTAL SHEETS	SHEET NO.
V:\3195\66884 (North Section)\CADD Sheets\0366884-sh1-xsht-IL47.dgn		DRAWN - HLC	REVISED -			326	(109,110) R-1	KENDALL	619	550
PLOT SCALE = 20.0000' / in.		CHECKED - CAS	REVISED -			CONTRACT NO. 66884				
*MODELNAME*		DATE - 7/01/2014	REVISED -			ILLINOIS FED. AID PROJECT				

DATE	
BY	
SURVEYED	
PLOTTED	
TEMPLATE	
NOTE BOOK	
AREAS CHECKED	
NO.	

DATE	
BY	
SURVEYED	
PLOTTED	
TEMPLATE	
NOTE BOOK	
AREAS CHECKED	
NO.	



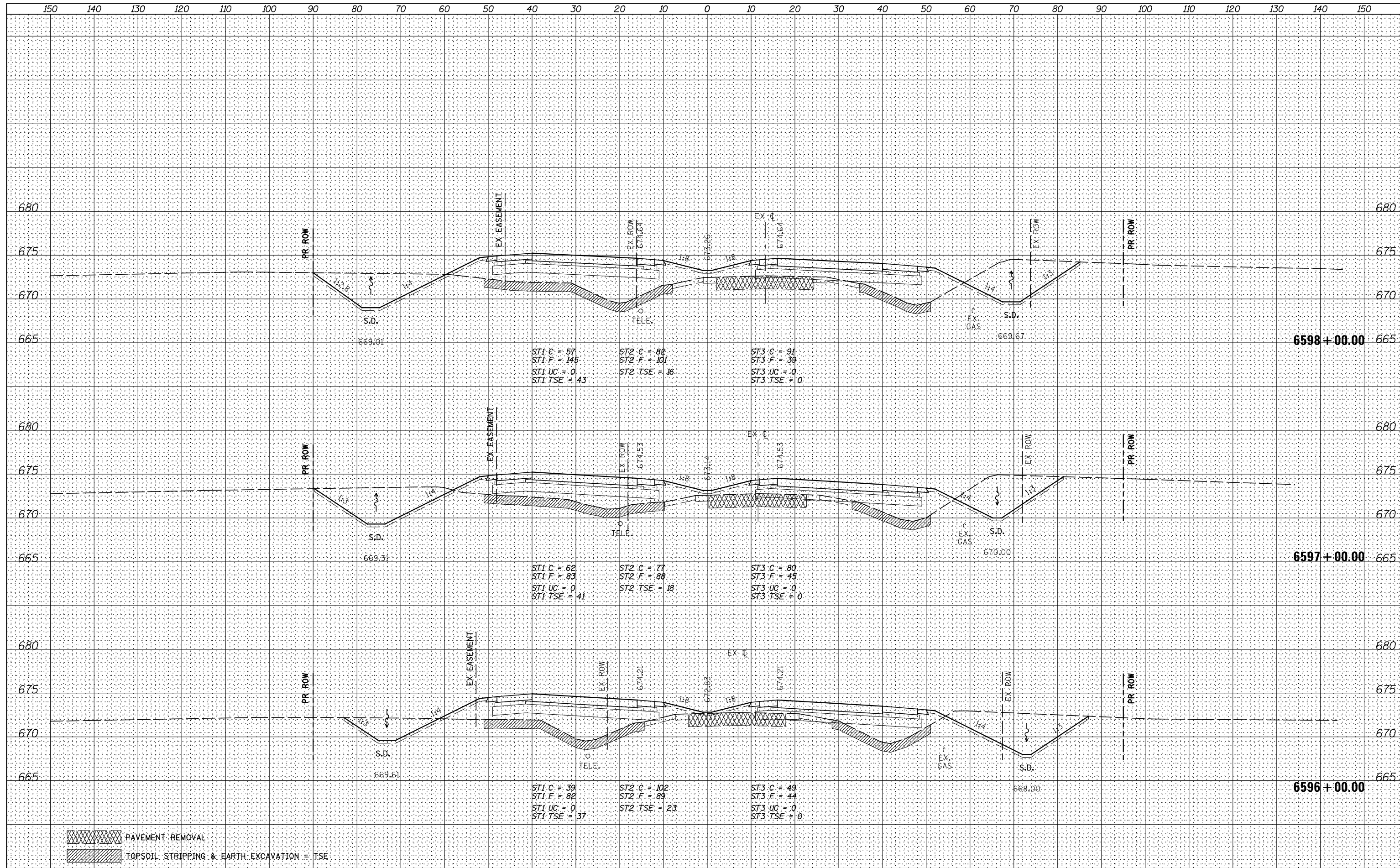
 PAVEMENT REMOVAL  
 TOPSOIL STRIPPING & EARTH EXCAVATION = TSE

FILE NAME = V:\3195\66884 (North Section)\CADD Sheets\0366884-sh1-xssht-IL47.dgn	USER NAME = bdecreane	DESIGNED - HLC	REVISED -	<b>STATE OF ILLINOIS</b> <b>DEPARTMENT OF TRANSPORTATION</b>	<b>IL. RTE. 47 CROSS SECTIONS</b> SCALE: H=10 V=5 SHEET 132 OF 150 SHEETS STA. 6591+00.00 TO STA. 6593+00.00	F.A.P. RTE. 326	SECTION (109,110) R-1	COUNTY KENDALL	TOTAL SHEETS 619	SHEET NO. 551
PLOT SCALE = 20.0000' / in.	CHECKED - CAS	REVISED -	CONTRACT NO. 66884							
PLOT DATE = 7/14/2014	DATE - 7/01/2014	REVISED -	ILLINOIS FED. AID PROJECT							



DATE	
BY	
FINAL SURVEY	SURVEYED
NOTE BOOK	PLOTTED
NO.	TEMPLATE
	AREAS CHECKED
	AREAS CHECKED

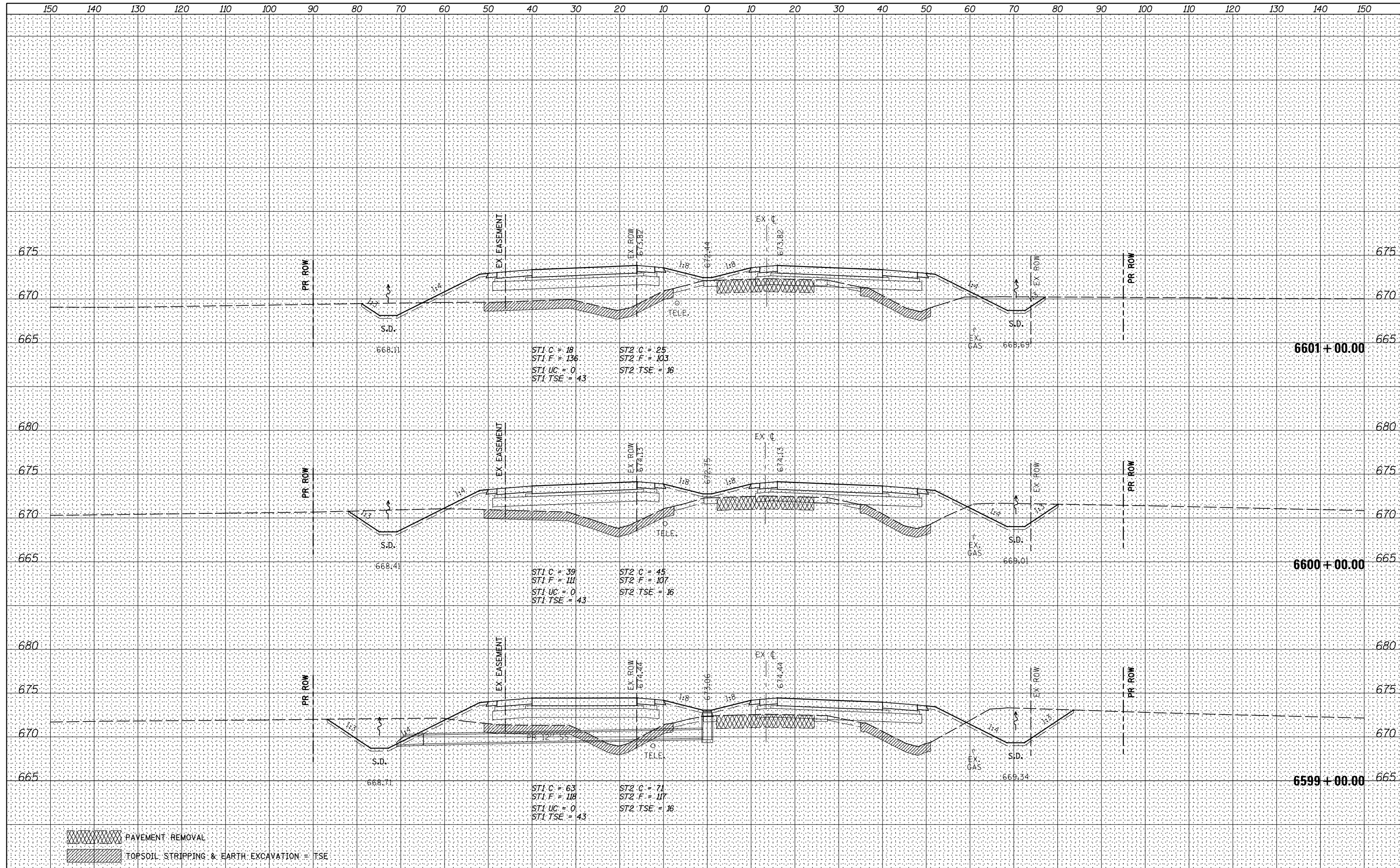
DATE	
BY	
ORIGINAL SURVEY	SURVEYED
NOTE BOOK	PLOTTED
NO.	TEMPLATE
	AREAS CHECKED
	AREAS CHECKED





FILE NAME =	USER NAME = bdecrane	DESIGNED - HLC	REVISED -	<b>STATE OF ILLINOIS</b> <b>DEPARTMENT OF TRANSPORTATION</b>	<b>IL. RTE. 47 CROSS SECTIONS</b>	F.A.P. RTE.	SECTION	COUNTY	TOTAL SHEETS	SHEET NO.
V:\3195\66884 (North Section)\CADD Sheets\0366884-sh1-xssht-IL47.dgn	DRAWN - HLC	REVISED -	326			(109,110) R-1	KENDALL	619	553	
PLOT SCALE = 20.0000' / in.	CHECKED - CAS	REVISED -	CONTRACT NO. 66884							
*MODELNAME*	DATE - 7/01/2014	REVISED -	ILLINOIS FED. AID PROJECT							
				SCALE: H=10 V=5	SHEET 134 OF 150 SHEETS	STA. 6596+00.00 TO STA. 6598+00.00				

DATE	
BY	
FINAL SURVEY	SURVEYED
NOTE BOOK	PLOTTED
NO.	TEMPLATE
	AREAS CHECKED

DATE	
BY	
ORIGINAL SURVEY	SURVEYED
NOTE BOOK	PLOTTED
NO.	TEMPLATE
	AREAS CHECKED

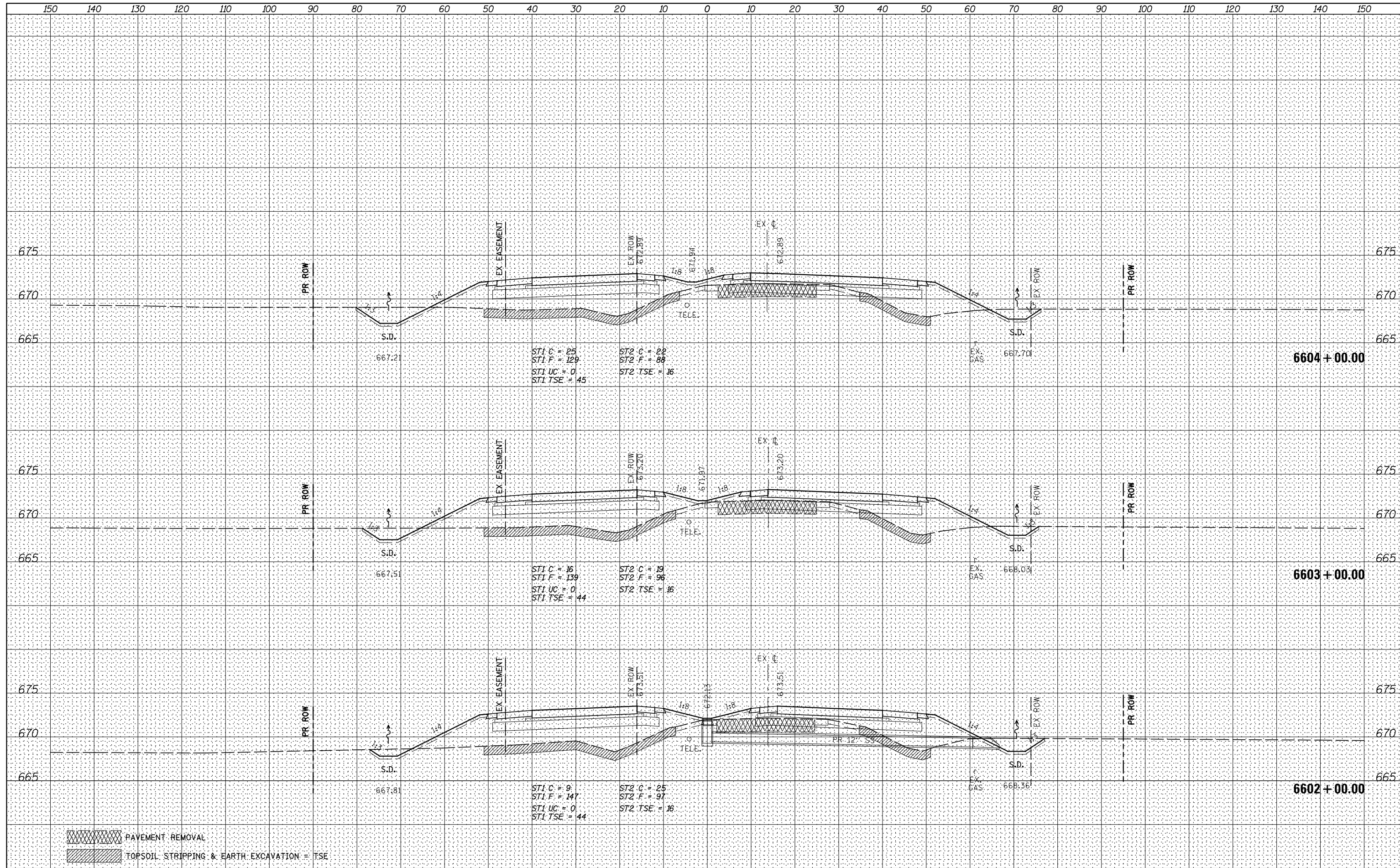


 PAVEMENT REMOVAL  
 TOPSOIL STRIPPING & EARTH EXCAVATION = TSE

FILE NAME = V:\3195\66884 (North Section)\CADD Sheets\0366884-sh1-xssht-IL47.dgn	USER NAME = bdecreane	DESIGNED - HLC	REVISED -	<b>STATE OF ILLINOIS</b> <b>DEPARTMENT OF TRANSPORTATION</b>	<b>IL. RTE. 47 CROSS SECTIONS</b> SCALE: H=10 V=5    SHEET 135 OF 150 SHEETS    STA. 6599+00.00 TO STA. 6601+00.00	F.A.P. RTE. 326	SECTION (109,110) R-1	COUNTY KENDALL	TOTAL SHEETS 619	SHEET NO. 554
PLOT SCALE = 20.0000' / in.	CHECKED - CAS	REVISIED -	CONTRACT NO. 66884							
PLOT DATE = 7/14/2014	DATE - 7/01/2014	REVISIED -	ILLINOIS FED. AID PROJECT							
*MODELNAME*										

DATE	
BY	
FINAL SURVEY	SURVEYED
NOTE BOOK	PLOTTED
NO.	TEMPLATE
	AREAS CHECKED
	AREAS CHECKED

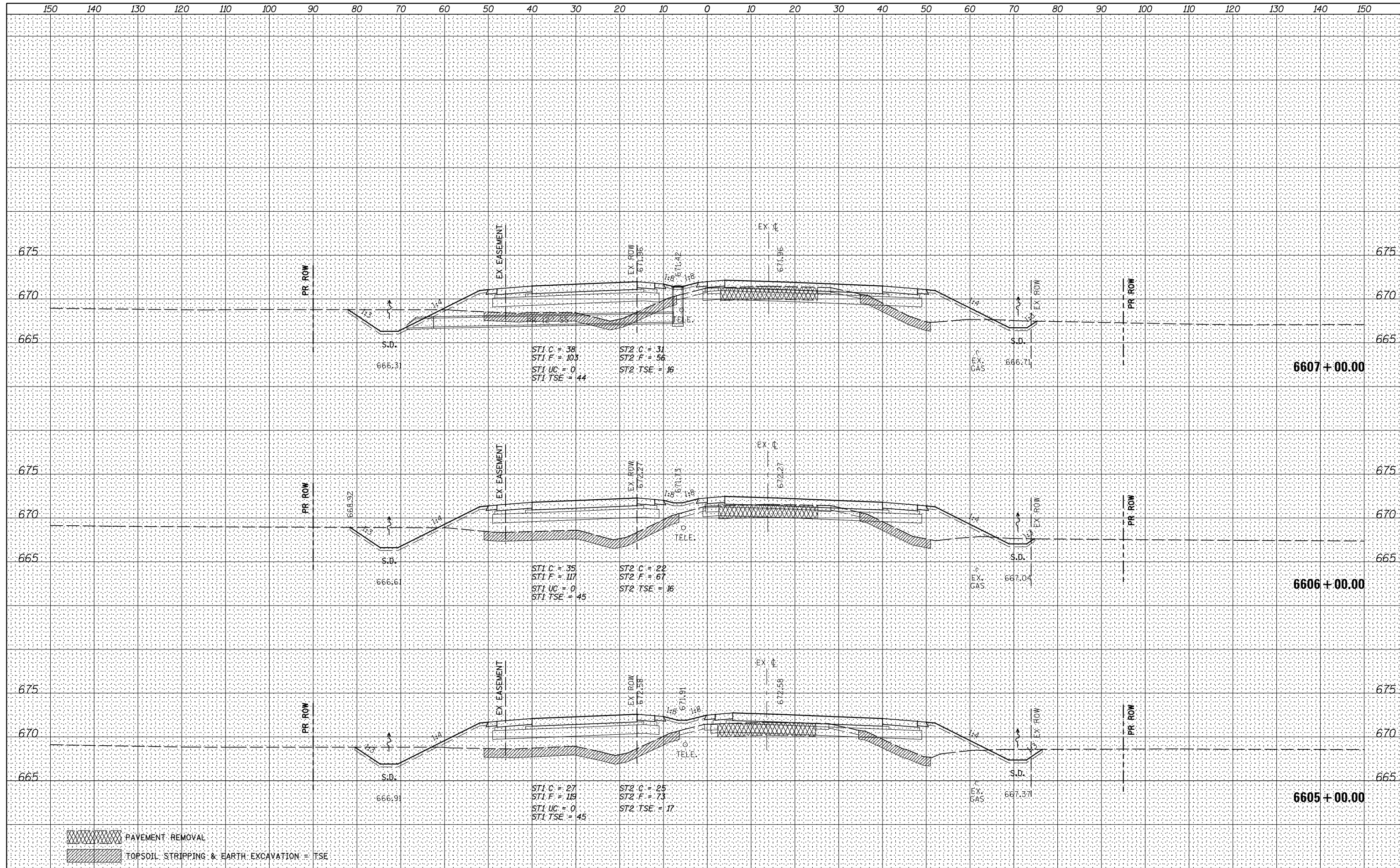
DATE	
BY	
ORIGINAL SURVEY	SURVEYED
NOTE BOOK	PLOTTED
NO.	TEMPLATE
	AREAS CHECKED
	AREAS CHECKED



PAVEMENT REMOVAL  
 TOPSOIL STRIPPING & EARTH EXCAVATION = TSE

DATE	
BY	
FINAL SURVEY	
PLOTTED	
TEMPLATE	
NOTE BOOK	
AREAS CHECKED	
NO.	

DATE	
BY	
ORIGINAL SURVEY	
PLOTTED	
TEMPLATE	
NOTE BOOK	
AREAS CHECKED	
NO.	



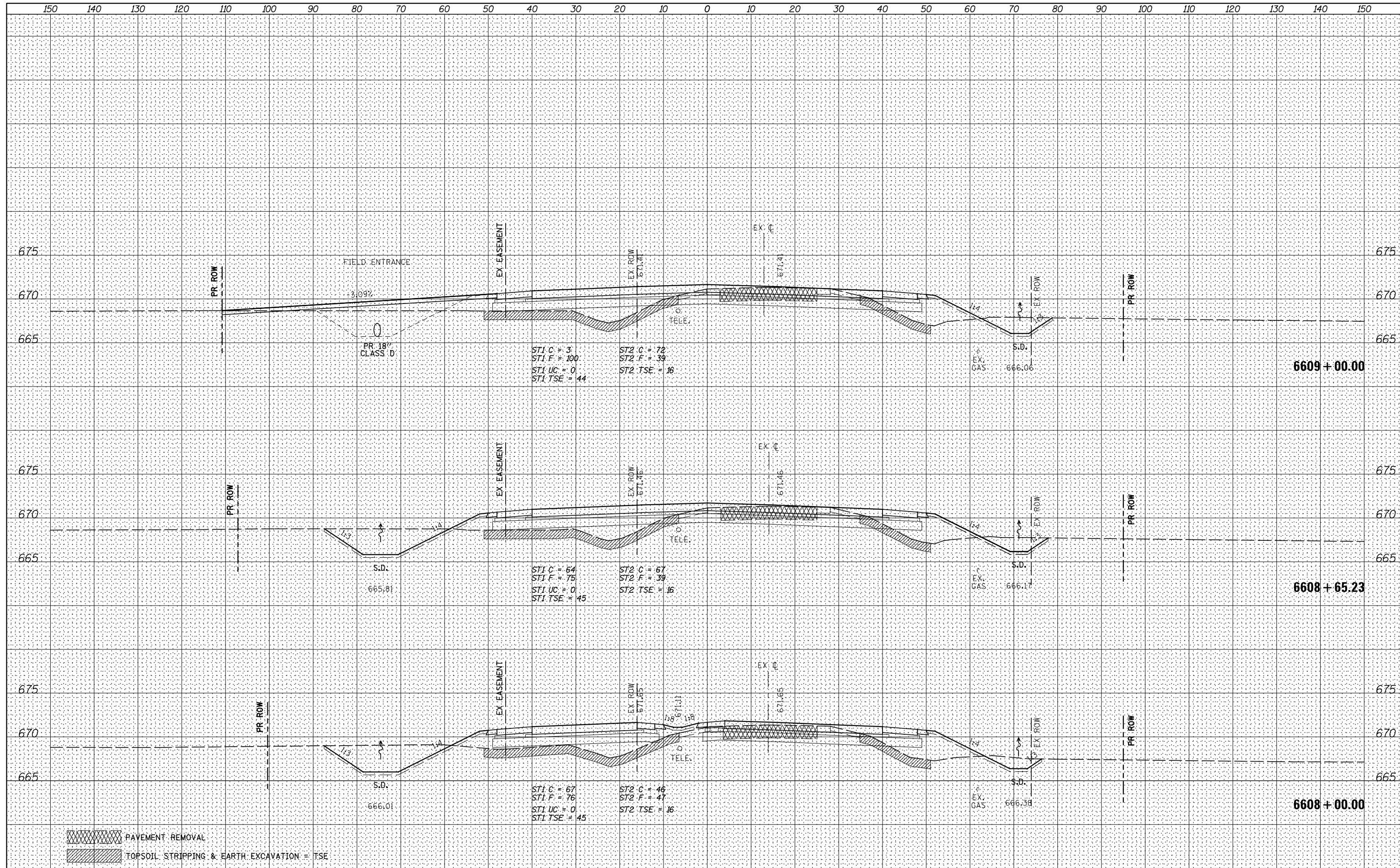
PAVEMENT REMOVAL  
 TOPSOIL STRIPPING & EARTH EXCAVATION = TSE

FILE NAME =	USER NAME = bdecreane	DESIGNED - HLC	REVISED -	<b>STATE OF ILLINOIS</b> <b>DEPARTMENT OF TRANSPORTATION</b>	<b>IL. RTE. 47 CROSS SECTIONS</b>	F.A.P. RTE.	SECTION	COUNTY	TOTAL SHEETS	SHEET NO.
V:\3195\66884 (North Section)\CADD Sheets\0366884-sh1-xsht-IL47.dgn		DRAWN - HLC	REVISED -			326	(109,110) R-1	KENDALL	619	556
PLOT SCALE = 20.0000' / in.		CHECKED - CAS	REVISED -			CONTRACT NO. 66884				
*MODELNAME*		DATE - 7/01/2014	REVISED -			ILLINOIS FED. AID PROJECT				
SCALE: H=10 V=5						SHEET 137 OF 150 SHEETS		STA. 6605+00.00 TO STA. 6607+00.00		



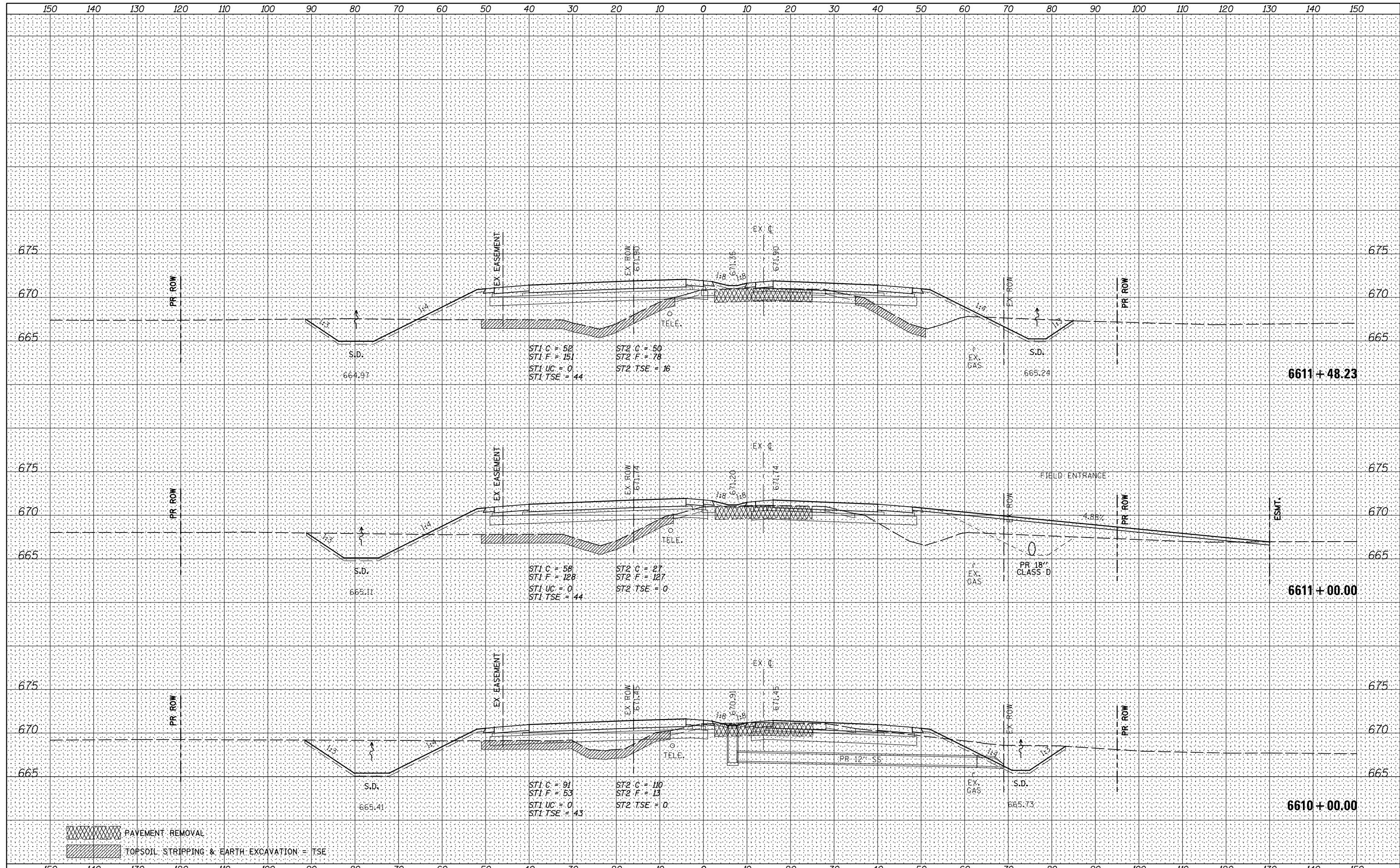
DATE	
BY	
FINAL SURVEY	
PLOTTED	
TEMPLATE	
NOTE BOOK	
AREAS CHECKED	
NO.	

DATE	
BY	
ORIGINAL SURVEY	
PLOTTED	
TEMPLATE	
NOTE BOOK	
AREAS CHECKED	
NO.	



DATE: \_\_\_\_\_  
 BY: \_\_\_\_\_  
 SURVEYED: \_\_\_\_\_  
 PLOTTED: \_\_\_\_\_  
 TEMPLATE: \_\_\_\_\_  
 NO. \_\_\_\_\_  
 AREAS CHECKED: \_\_\_\_\_

DATE: \_\_\_\_\_  
 BY: \_\_\_\_\_  
 SURVEYED: \_\_\_\_\_  
 PLOTTED: \_\_\_\_\_  
 TEMPLATE: \_\_\_\_\_  
 NO. \_\_\_\_\_  
 AREAS CHECKED: \_\_\_\_\_

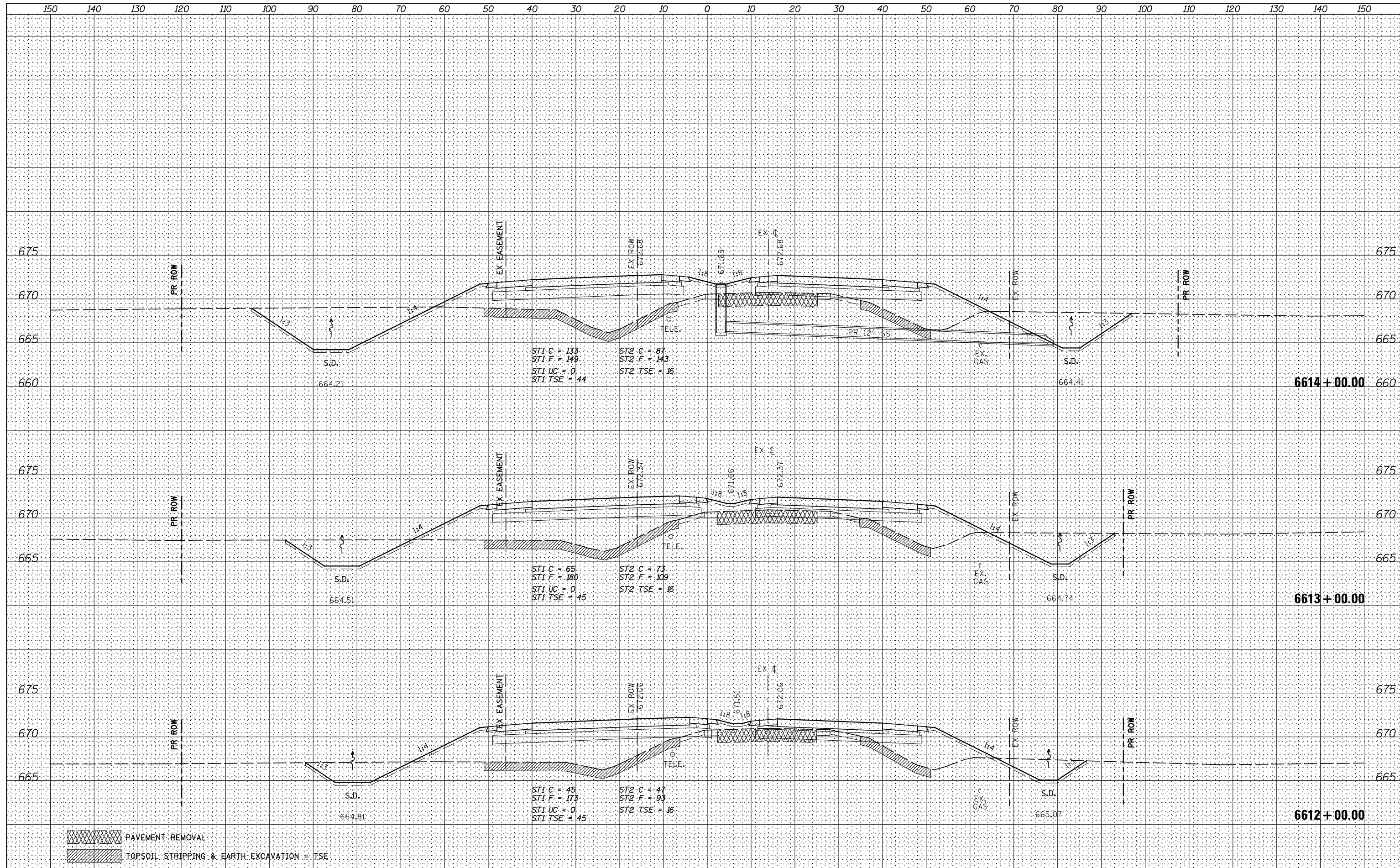



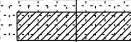
PAVEMENT REMOVAL  
 TOPSOIL STRIPPING & EARTH EXCAVATION = TSE

FILE NAME = V:\3195\66884 (North Section)\CADD Sheets\0366884-sh1-xsht-IL47.dgn	USER NAME = bdecreane	DESIGNED - HLC	REVISD -	<b>STATE OF ILLINOIS</b> <b>DEPARTMENT OF TRANSPORTATION</b>	<b>IL. RTE. 47 CROSS SECTIONS</b> SCALE: H=10 V=5    SHEET 139 OF 150 SHEETS    STA. 6610+00.00 TO STA. 6611+48.23	F.A.P. RTE. 326	SECTION (109,110) R-1	COUNTY KENDALL	TOTAL SHEETS 619	SHEET NO. 558
MODELNAME =	PLOT SCALE = 20.0000' / in.	CHECKED - CAS	REVISD -			CONTRACT NO. 66884				
PLOT DATE = 7/14/2014	DATE - 7/01/2014	REVISD -	ILLINOIS FED. AID PROJECT							

DATE	
BY	
FINAL SURVEY	
PLOTTED	
TEMPLATE	
NOTE BOOK	
AREAS CHECKED	
NO.	

DATE	
BY	
ORIGINAL SURVEY	
PLOTTED	
TEMPLATE	
NOTE BOOK	
AREAS CHECKED	
NO.	

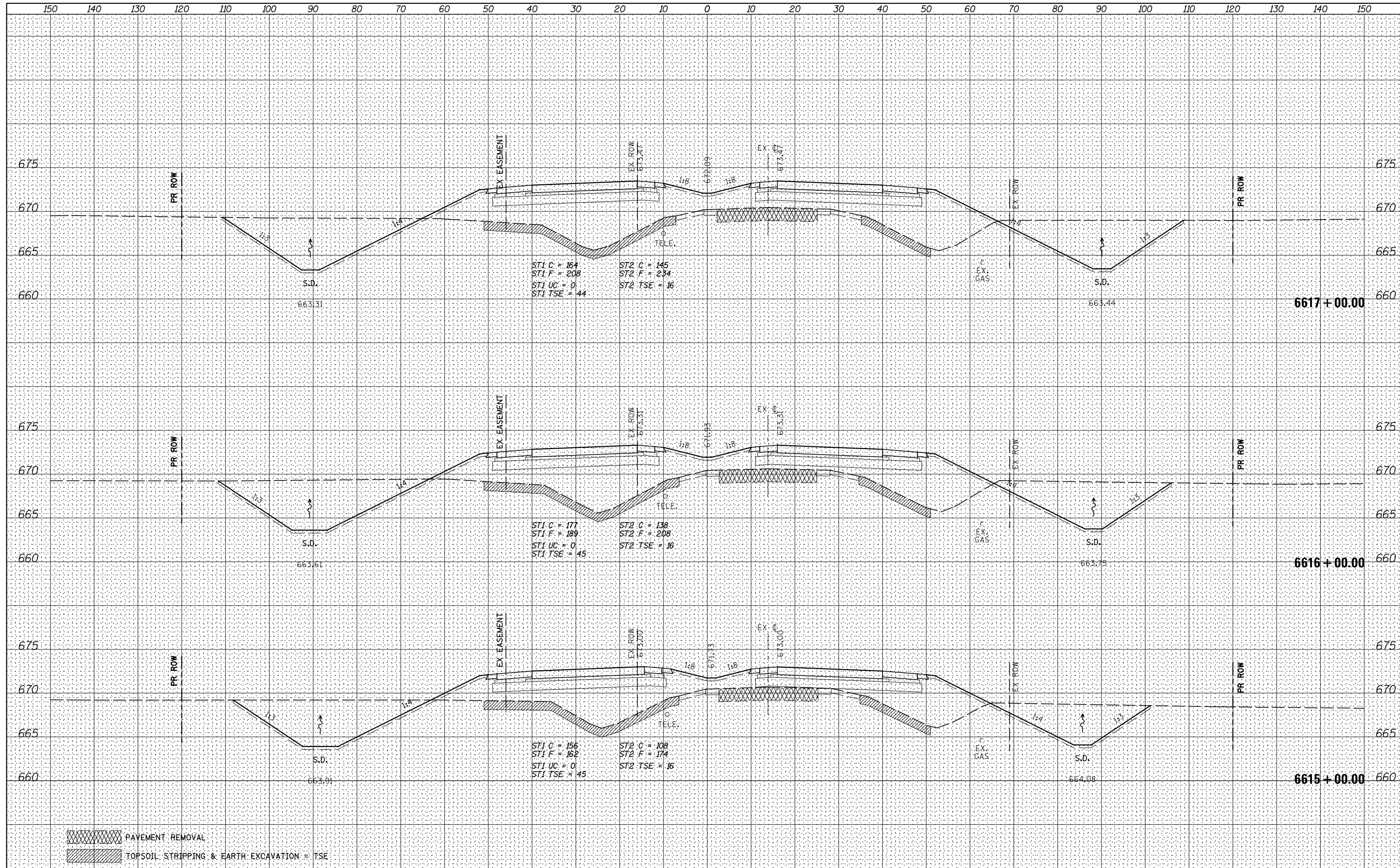




 PAVEMENT REMOVAL  
 TOPSOIL STRIPPING & EARTH EXCAVATION = TSE

FILE NAME = V:\3195\66884 (North Section)\CADD Sheets\0366884-sh1-xsht-IL47.dgn	USER NAME = bdecreane	DESIGNED - HLC	REVISOR -	<b>STATE OF ILLINOIS</b> <b>DEPARTMENT OF TRANSPORTATION</b>	<b>IL. RTE. 47 CROSS SECTIONS</b> SCALE: H=10 V=5 SHEET 140 OF 150 SHEETS STA. 6612+00.00 TO STA. 6614+00.00	F.A.P. RTE. 326	SECTION (109,110) R-1	COUNTY KENDALL	TOTAL SHEETS 619	SHEET NO. 559
PLOT SCALE = 20.0000' / in.	CHECKED - CAS	REVISOR -	CONTRACT NO. 66884							
PLOT DATE = 7/14/2014	DATE - 7/01/2014	REVISOR -	ILLINOIS FED. AID PROJECT							

DATE	
BY	
SURVEYED	
PLOTTED	
TEMPLATE	
NOTE BOOK	
AREAS CHECKED	
NO.	

DATE	
BY	
SURVEYED	
PLOTTED	
TEMPLATE	
NOTE BOOK	
AREAS CHECKED	
NO.	

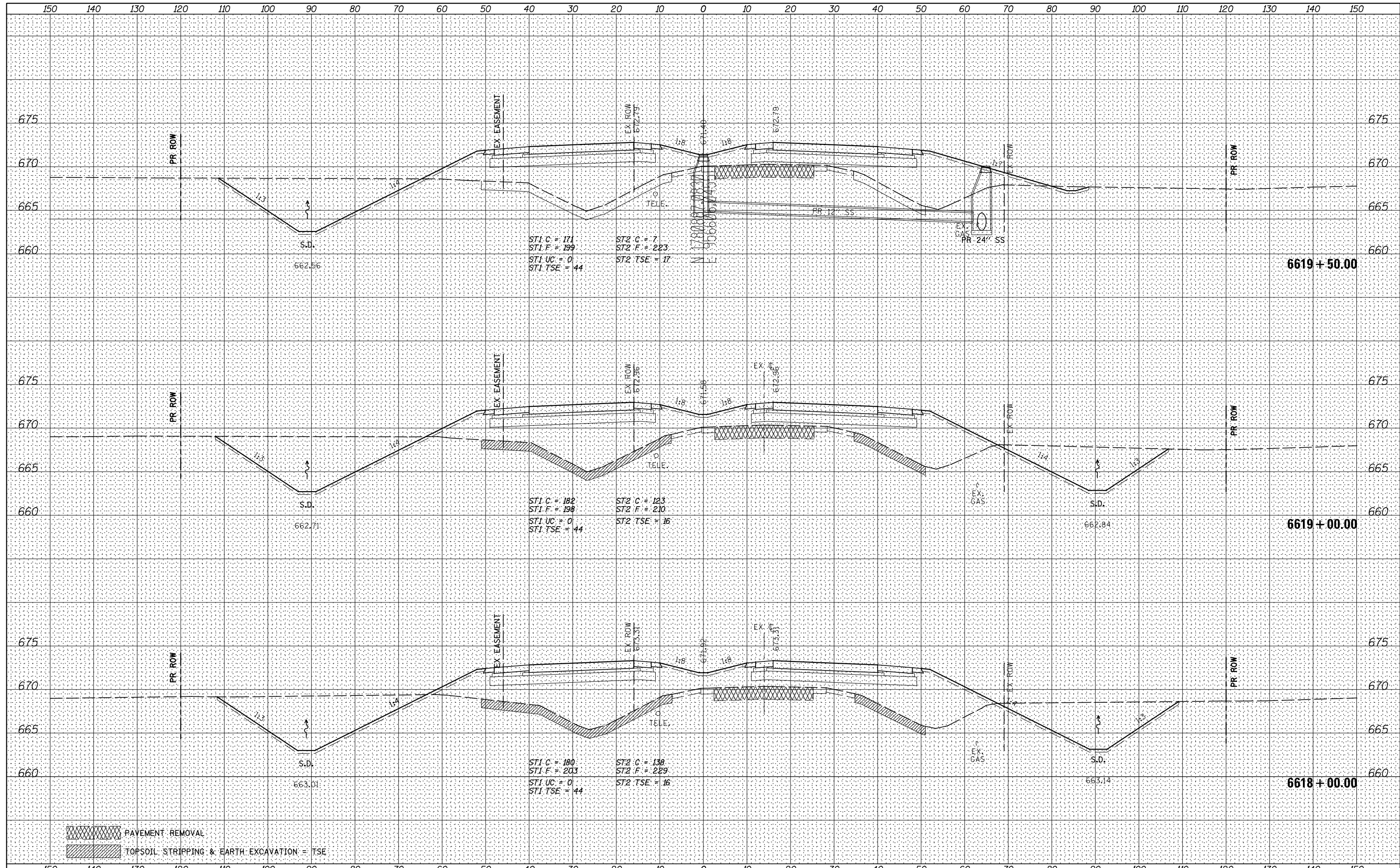


 PAVEMENT REMOVAL  
 TOPSOIL STRIPPING & EARTH EXCAVATION = TSE

FILE NAME = V:\3195\66884 (North Section)\CADD Sheets\0366884-sh1-xsht-IL47.dgn	USER NAME = bdcraene	DESIGNED - HLC	REVISIED -	<b>STATE OF ILLINOIS</b> <b>DEPARTMENT OF TRANSPORTATION</b>	<b>IL. RTE. 47 CROSS SECTIONS</b> SCALE: H=10 V=5 SHEET 141 OF 150 SHEETS STA. 6615+00.00 TO STA. 6617+00.00	F.A.P. RTE. 326	SECTION (109,110) R-1	COUNTY KENDALL	TOTAL SHEETS 619	SHEET NO. 560
PLOT SCALE = 20.0000' / in.	CHECKED - CAS	REVISIED -	CONTRACT NO. 66884							
PLOT DATE = 7/14/2014	DATE - 7/01/2014	REVISIED -	ILLINOIS FED. AID PROJECT							

BY	DATE
SURVEYED	
PLOTTED	
TEMPLATE	
AREAS	
CHECKED	
FINAL	
NO.	

BY	DATE
SURVEYED	
PLOTTED	
TEMPLATE	
AREAS	
CHECKED	
ORIGINAL	
NO.	

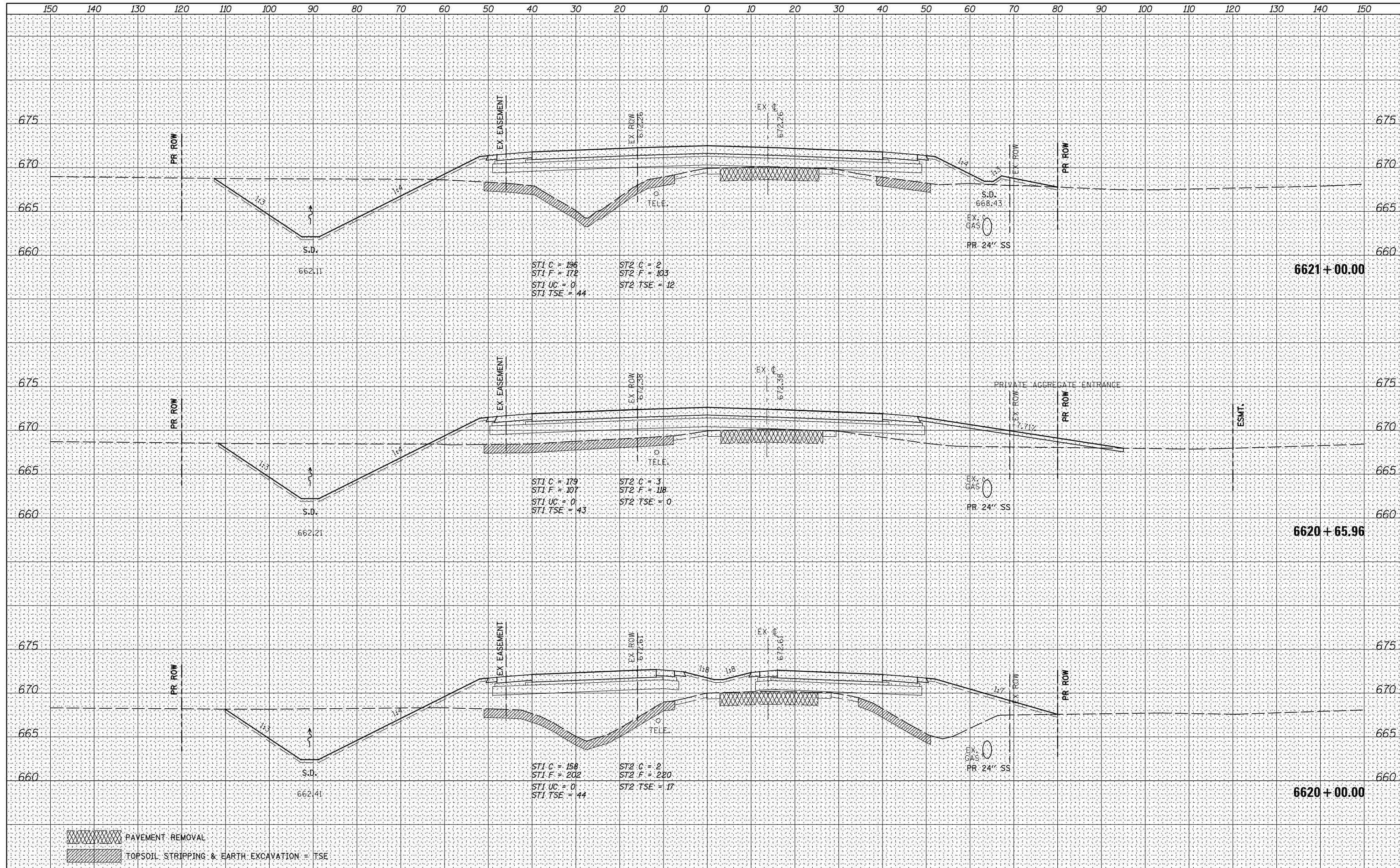




PAVEMENT REMOVAL  
 TOPSOIL STRIPPING & EARTH EXCAVATION = TSE

FILE NAME = V:\3195\66884 (North Section)\CADD Sheets\0366884-sh1-xsht-IL47.dgn	USER NAME = bdecrane	DESIGNED - HLC	REVISIED -	<b>STATE OF ILLINOIS DEPARTMENT OF TRANSPORTATION</b>	<b>IL. RTE. 47 CROSS SECTIONS</b>			F.A.P. RTE. 326	SECTION (109,110) R-1	COUNTY KENDALL	TOTAL SHEETS 619	SHEET NO. 561
*MODELNAME*	PLOT DATE = 7/14/2014	DRAWN - HLC	REVISIED -		SCALE: H=10 V=5	SHEET 142 OF 150 SHEETS	STA. 6618+00.00 TO STA. 6619+50.00	CONTRACT NO. 66884			ILLINOIS FED. AID PROJECT	
		CHECKED - CAS	REVISIED -									
		DATE - 7/01/2014	REVISIED -									

DATE	
BY	
SURVEYED	
PLOTTED	
TEMPLATE	
AREAS	
CHECKED	
NO.	

DATE	
BY	
SURVEYED	
PLOTTED	
TEMPLATE	
AREAS	
CHECKED	
NO.	

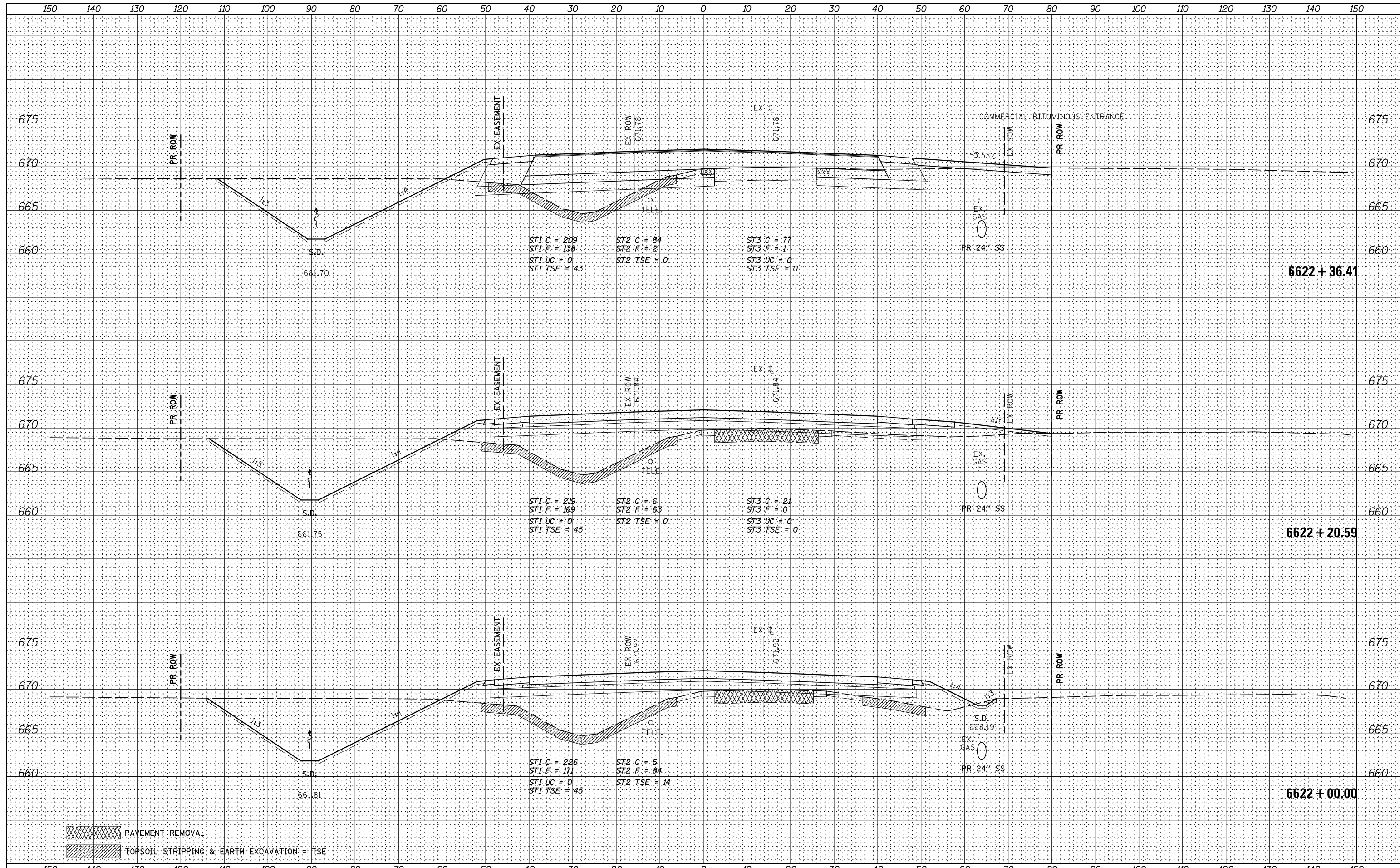


 PAVEMENT REMOVAL  
 TOPSOIL STRIPPING & EARTH EXCAVATION = TSE

FILE NAME = V:\3195\66884 (North Section)\CADD Sheets\0366884-sh1-xsht-IL47.dgn	USER NAME = bdecreane	DESIGNED - HLC	REVISIED -	<b>STATE OF ILLINOIS</b> <b>DEPARTMENT OF TRANSPORTATION</b>	<b>IL. RTE. 47 CROSS SECTIONS</b> SCALE: H=10 V=5 SHEET 143 OF 150 SHEETS STA. 6620+00.00 TO STA. 6621+00.00	F.A.P. R.E. 326	SECTION (109,110) R-1	COUNTY KENDALL	TOTAL SHEETS 619	SHEET NO. 562
PLOT SCALE = 20.0000' / in.	CHECKED - CAS	REVISIED -	CONTRACT NO. 66884							
PLOT DATE = 7/14/2014	DATE - 7/01/2014	REVISIED -	ILLINOIS FED. AID PROJECT							

DATE	
BY	
FINAL SURVEY	
SURVEYED	
NOTED	
PLOTTED	
TEMPLATE	
AREAS	
CHECKED	
NO.	

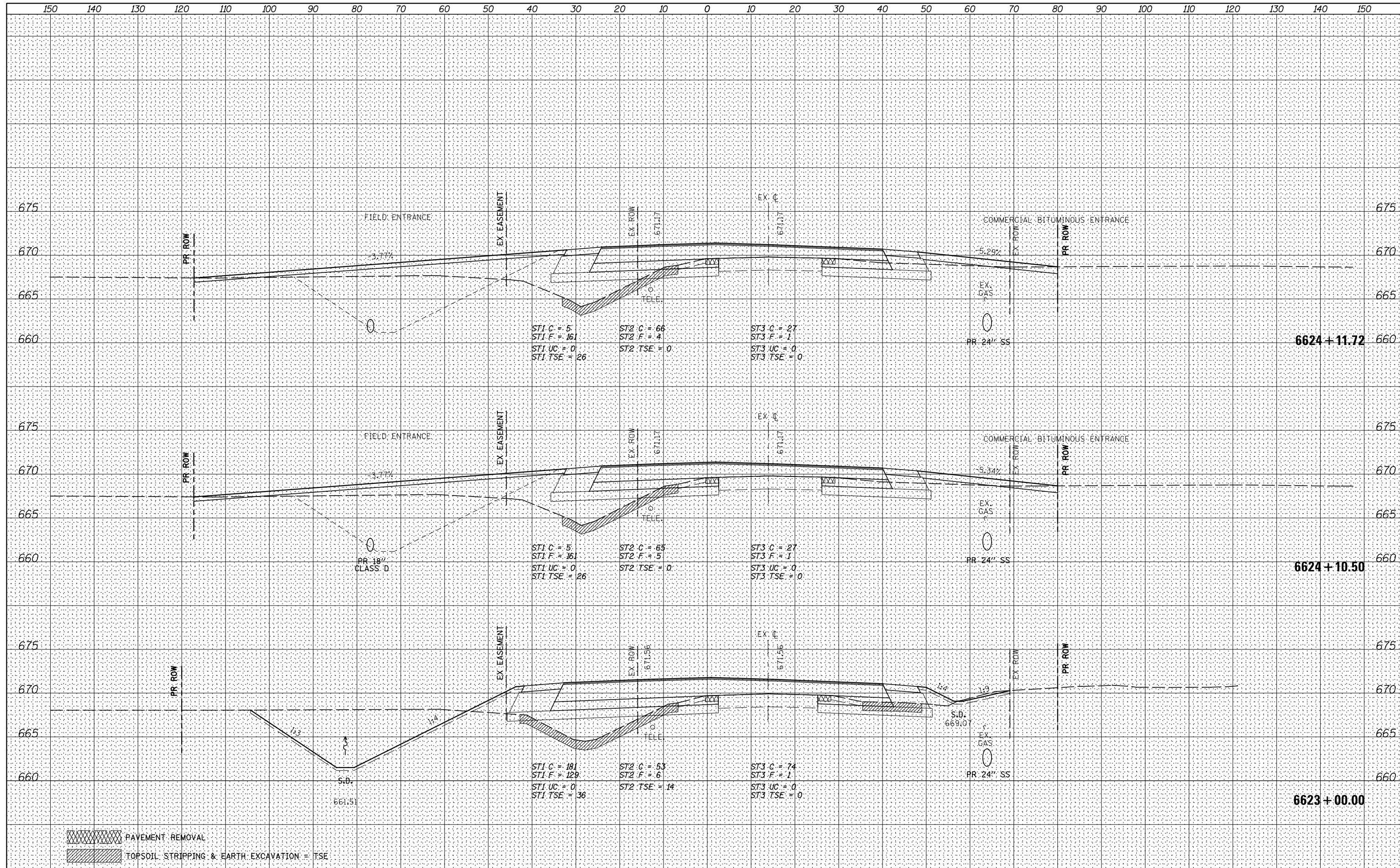
DATE	
BY	
ORIGINAL SURVEY	
SURVEYED	
NOTED	
PLOTTED	
TEMPLATE	
AREAS	
CHECKED	
NO.	



FILE NAME = V:\3195\66884 (North Section)\CADD Sheets\0366884-sh1-xsht-IL47.dgn	USER NAME = bdecreane	DESIGNED - HLC	REVISOR -	<b>STATE OF ILLINOIS</b> <b>DEPARTMENT OF TRANSPORTATION</b>	<b>IL. RTE. 47 CROSS SECTIONS</b> SCALE: H=10 V=5    SHEET 144 OF 150 SHEETS    STA. 6622+00.00 TO STA. 6622+36.41	F.A.P. RTE. 326	SECTION (109,110) R-1	COUNTY KENDALL	TOTAL SHEETS 619	SHEET NO. 563
PLOT SCALE = 20.0000' / in.	CHECKED - CAS	REVISOR -	CONTRACT NO. 66884							
PLOT DATE = 7/14/2014	DATE - 7/01/2014	REVISOR -	ILLINOIS FED. AID PROJECT							

DATE	
BY	
SURVEYED	
PLOTTED	
TEMPLATE	
NOTE BOOK	
AREAS CHECKED	
NO.	

DATE	
BY	
SURVEYED	
PLOTTED	
TEMPLATE	
NOTE BOOK	
AREAS CHECKED	
NO.	



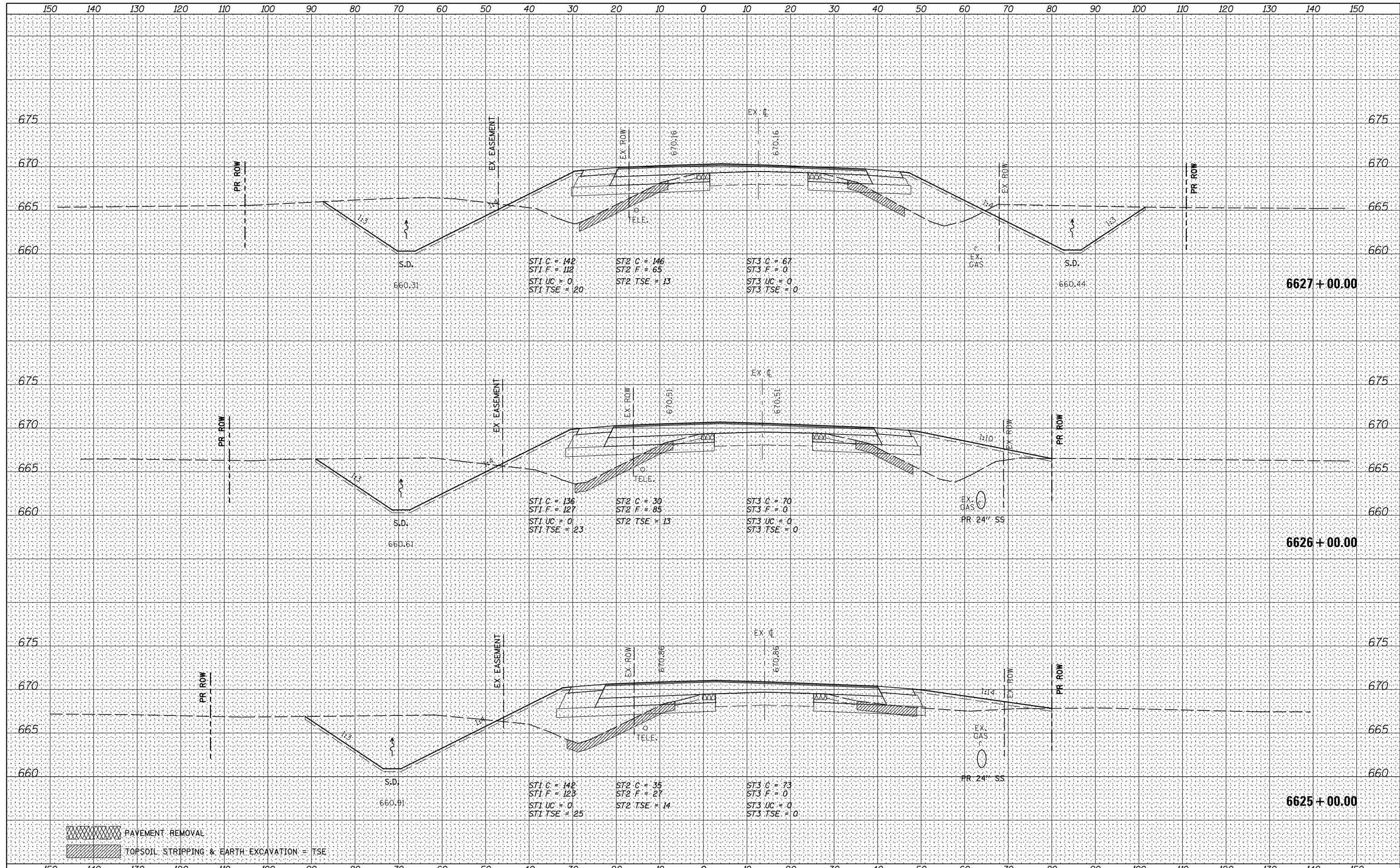
PAVEMENT REMOVAL  
 TOPSOIL STRIPPING & EARTH EXCAVATION = TSE

FILE NAME = V:\3195\66884 (North Section)\CADD Sheets\0366884-sh1-xsht-IL47.dgn	USER NAME = bdecaene	DESIGNED - HLC	REVISIED -	<b>STATE OF ILLINOIS</b> <b>DEPARTMENT OF TRANSPORTATION</b>	<b>IL RTE. 47 CROSS SECTIONS</b> SCALE: H=10 V=5 SHEET 145 OF 150 SHEETS STA. 6623+00.00 TO STA. 6624+11.72	F.A.P. RTE. 326	SECTION (109,110) R-1	COUNTY KENDALL	TOTAL SHEETS 619	SHEET NO. 564
PLOT SCALE = 20.0000' / in.	CHECKED - CAS	REVISIED -	CONTRACT NO. 66884							
PLOT DATE = 7/14/2014	DATE - 7/01/2014	REVISIED -	ILLINOIS FED. AID PROJECT							



DATE	
BY	
SURVEYED	
PLOTTED	
TEMPLATE	
AREAS	
CHECKED	
FINAL SURVEY	
NOTE BOOK	
NO.	

DATE	
BY	
SURVEYED	
PLOTTED	
TEMPLATE	
AREAS	
CHECKED	
ORIGINAL SURVEY	
NOTE BOOK	
NO.	

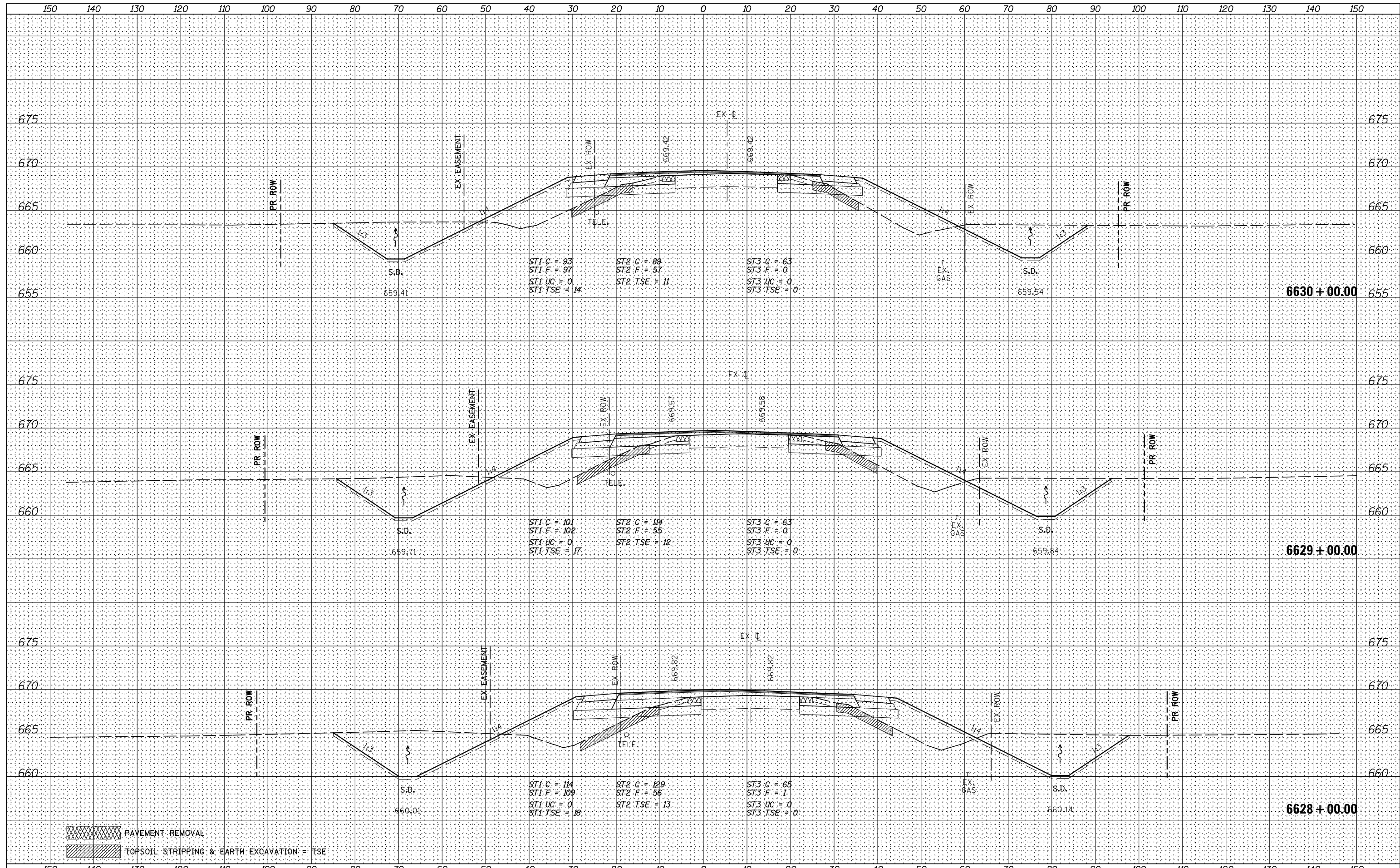


PAVEMENT REMOVAL  
 TOPSOIL STRIPPING & EARTH EXCAVATION = TSE

FILE NAME = V:\3195\66884 (North Section)\CADD Sheets\0366884-sh1-xssht-IL47.dgn	USER NAME = bdecreane	DESIGNED - HLC	REVISED -	<b>STATE OF ILLINOIS</b> <b>DEPARTMENT OF TRANSPORTATION</b>	<b>IL. RTE. 47 CROSS SECTIONS</b> SCALE: H=10 V=5 SHEET 146 OF 150 SHEETS STA. 6625+00.00 TO STA. 6627+00.00	F.A.P. RTE. 326	SECTION (109,110) R-1	COUNTY KENDALL	TOTAL SHEETS 619	SHEET NO. 565
PLOT SCALE = 20.0000' / in.	CHECKED - CAS	REVISIED -	CONTRACT NO. 66884							
PLOT DATE = 7/14/2014	DATE - 7/01/2014	REVISIED -	ILLINOIS FED. AID PROJECT							

DATE	
BY	
FINAL SURVEY	SURVEYED
NOTE BOOK	PLOTTED
NO.	TEMPLATE
	AREAS CHECKED
	AREAS CHECKED

DATE	
BY	
ORIGINAL SURVEY	SURVEYED
NOTE BOOK	PLOTTED
NO.	TEMPLATE
	AREAS CHECKED
	AREAS CHECKED

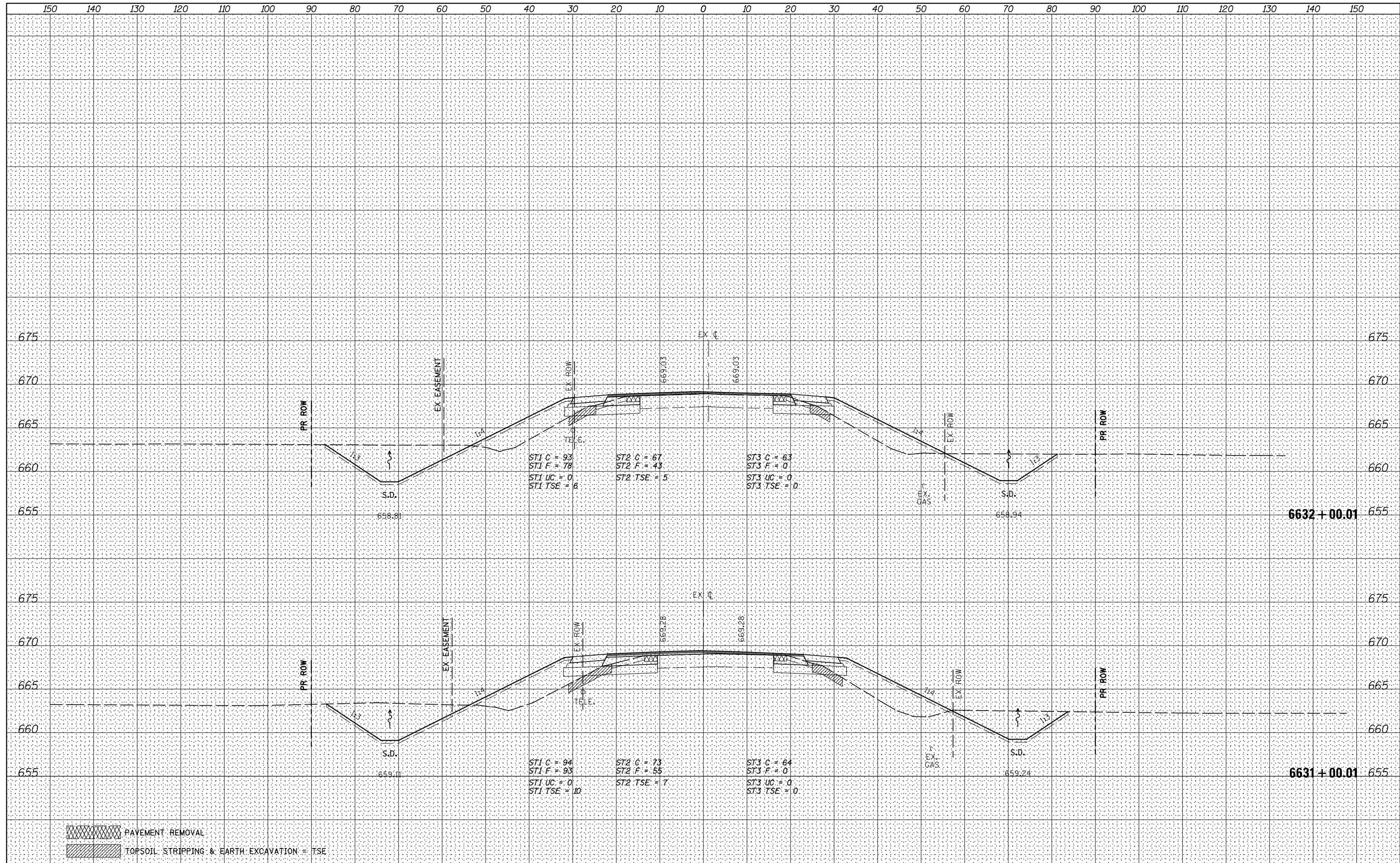


PAVEMENT REMOVAL  
 TOPSOIL STRIPPING & EARTH EXCAVATION = TSE

FILE NAME =	USER NAME = bdecreane	DESIGNED - HLC	REVISED -	<b>STATE OF ILLINOIS</b> <b>DEPARTMENT OF TRANSPORTATION</b>	<b>IL. RTE. 47 CROSS SECTIONS</b> SCALE: H=10 V=5    SHEET 147 OF 150 SHEETS    STA. 6628+00.00 TO STA. 6630+00.00	F.A.P. RTE. 326	SECTION (109,110) R-1	COUNTY KENDALL	TOTAL SHEETS 619	SHEET NO. 566	
V:\3195\66884 (North Section)\CADD Sheets\0366884-sh1-xssht-IL47.dgn		DRAWN - HLC	REVISED -			CONTRACT NO. 66884		ILLINOIS FED. AID PROJECT			
PLOT SCALE = 20.0000' / in.		CHECKED - CAS	REVISED -								
*MODELNAME*		DATE - 7/01/2014	REVISED -								

FINAL SURVEY	SURVEYED	DATE
NOTE BOOK	PLOTTED	
NO.	TEMPLATE	
	AREAS CHECKED	
	AREAS CHECKED	

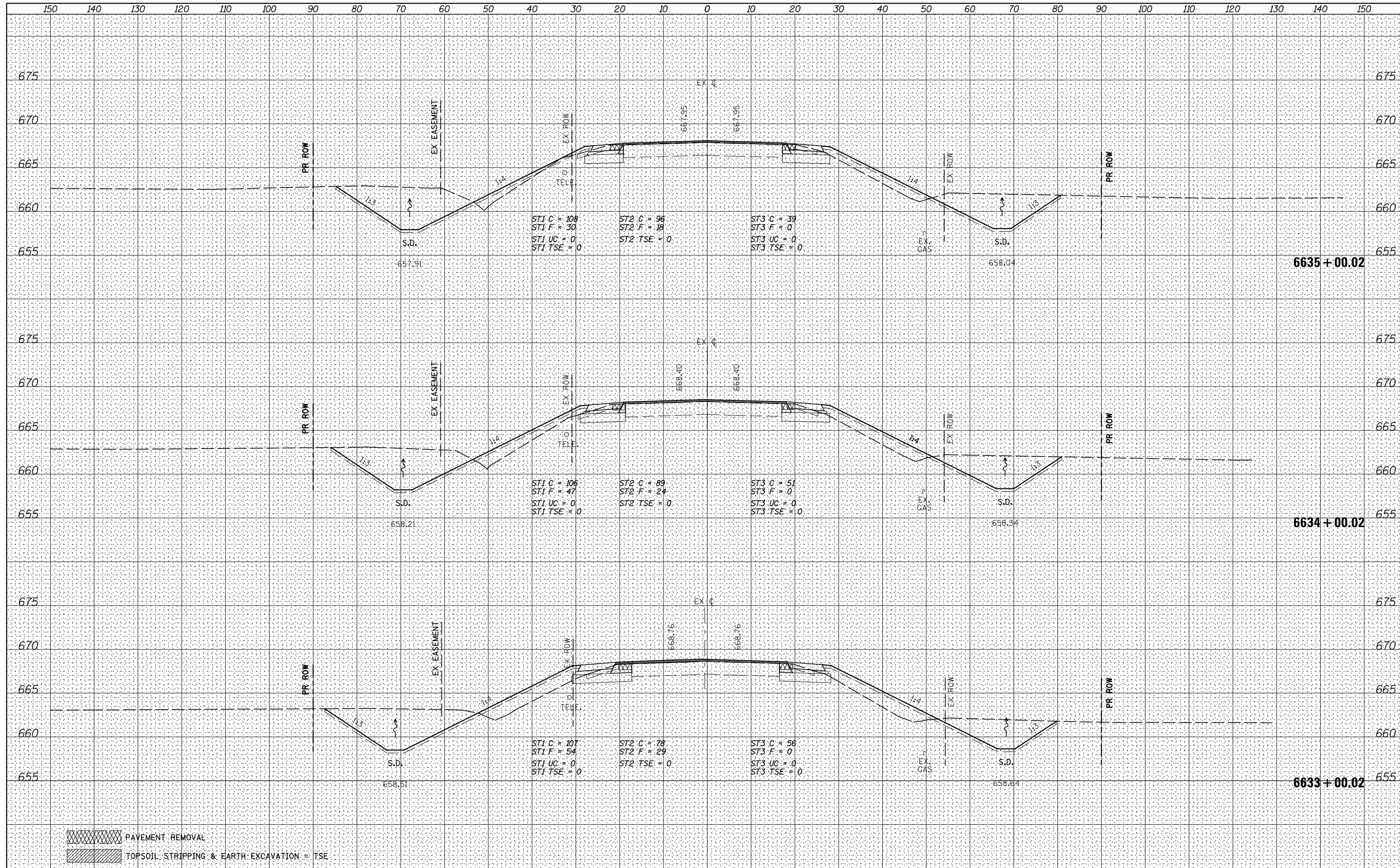
ORIGINAL SURVEY	SURVEYED	DATE
NOTE BOOK	PLOTTED	
NO.	TEMPLATE	
	AREAS CHECKED	
	AREAS CHECKED	



PAVEMENT REMOVAL  
 TOPSOIL STRIPPING & EARTH EXCAVATION = TSE

DATE	
BY	
FINAL SURVEY	SURVEYED
NOTE BOOK	PLOTTED
NO.	TEMPLATE
	AREAS CHECKED
	AREAS CHECKED

DATE	
BY	
ORIGINAL SURVEY	SURVEYED
NOTE BOOK	PLOTTED
NO.	TEMPLATE
	AREAS CHECKED
	AREAS CHECKED

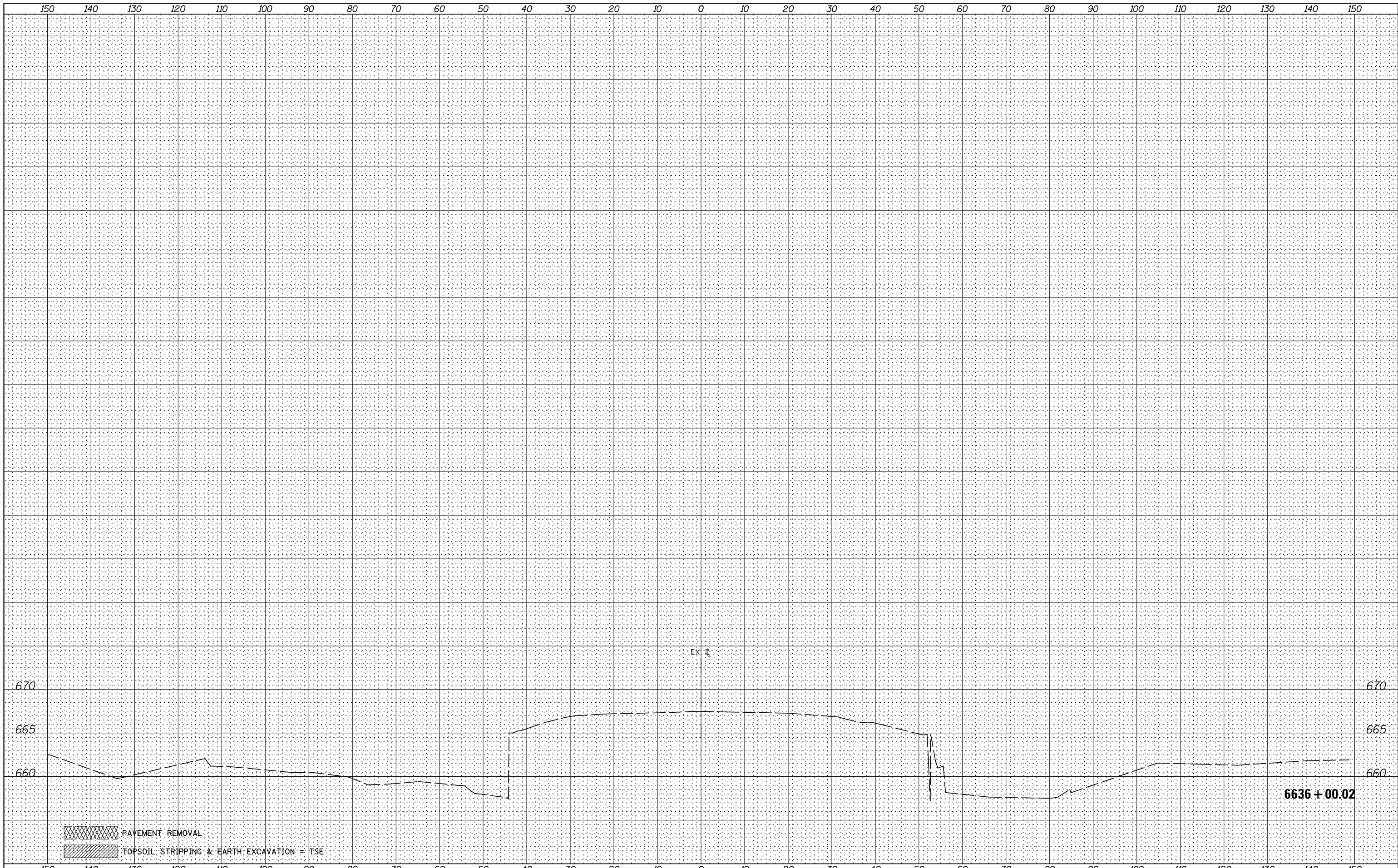


PAVEMENT REMOVAL  
 TOPSOIL STRIPPING & EARTH EXCAVATION = TSE

FILE NAME = V:\3195\66884 (North Section)\CADD Sheets\0366884-sh1-xssht-IL47.dgn	USER NAME = bdecreane	DESIGNED - HLC	REVISED -	<b>STATE OF ILLINOIS</b> <b>DEPARTMENT OF TRANSPORTATION</b>	<b>IL. RTE. 47 CROSS SECTIONS</b>	F.A.P. RTE. 326	SECTION (109,110) R-1	COUNTY KENDALL	TOTAL SHEETS 619	SHEET NO. 568	
PLOT SCALE = 20.0000' / in.	CHECKED - CAS	REVISED -	SCALE: H=10 V=5			SHEET 149 OF 150 SHEETS	STA. 6633+00.02 TO STA. 6635+00.02	CONTRACT NO. 66884		ILLINOIS FED. AID PROJECT	
*MODELNAME*	PLOT DATE = 7/14/2014	DATE - 7/01/2014	REVISED -								

DATE	
BY	
FINAL SURVEY	SURVEYED
NOTE BOOK	PLOTTED
NO.	TEMPLATE
	AREAS CHECKED

DATE	
BY	
ORIGINAL SURVEY	SURVEYED
NOTE BOOK	PLOTTED
NO.	TEMPLATE
	AREAS CHECKED



FILE NAME = V:\3195\66884 (North Section)\CADD Sheets\0366884-sh1-xsht-IL47.dgn	USER NAME = bdecreane	DESIGNED - HLC	REVISED -
		DRAWN - HLC	REVISED -
		CHECKED - CAS	REVISED -
		DATE - 7/01/2014	REVISED -

**STATE OF ILLINOIS  
DEPARTMENT OF TRANSPORTATION**

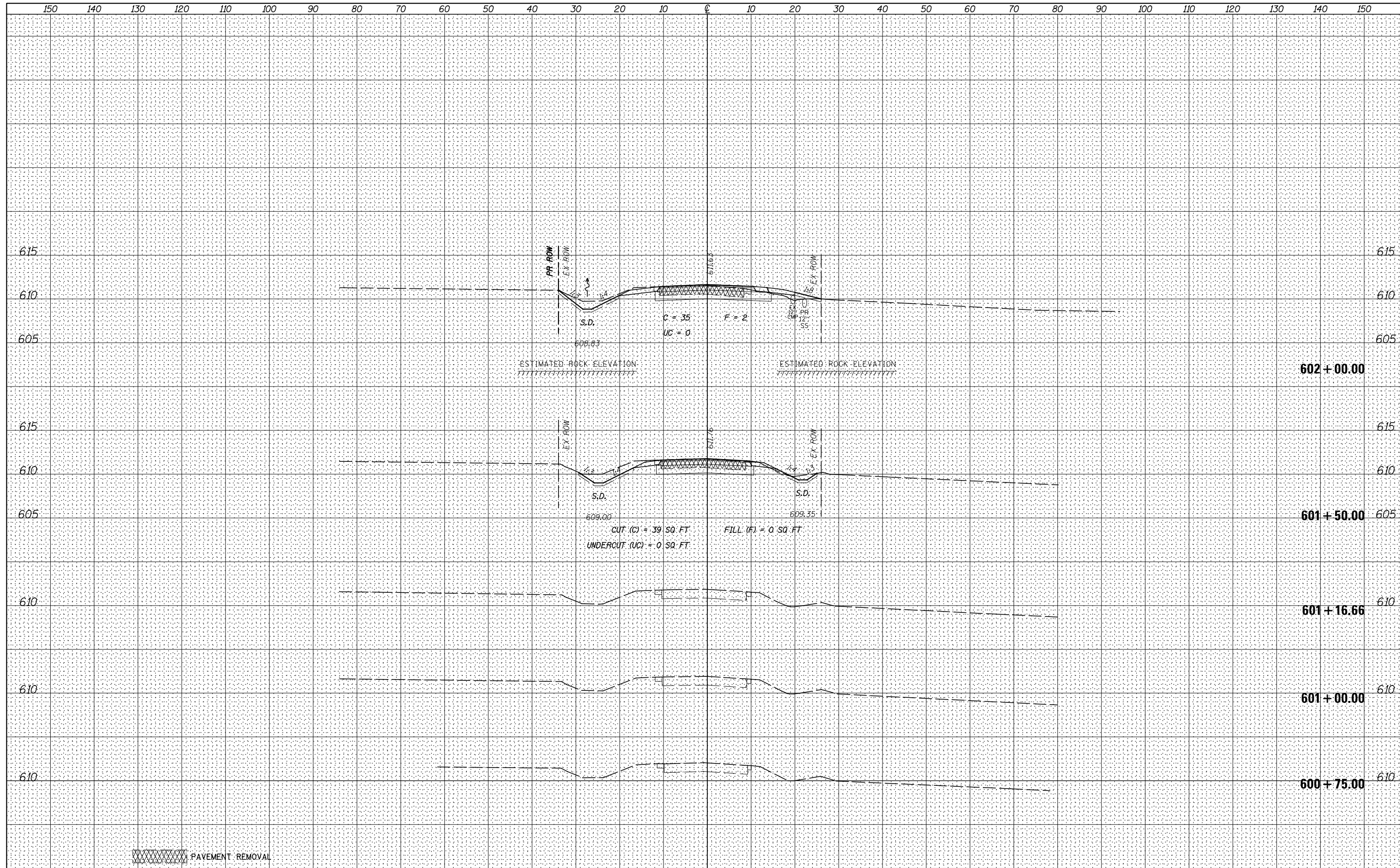
**IL. RTE. 47 CROSS SECTIONS**

SCALE: H=10 V=5    SHEET 150 OF 150 SHEETS    STA. 6636+00.02 TO STA. 6636+00.02

F.A.P. RTE.	SECTION	COUNTY	TOTAL SHEETS	SHEET NO.
326	(109,110) R-1	KENDALL	619	569
CONTRACT NO. 66884				

DATE	
BY	
FINAL SURVEY	SURVEYED
NOTE BOOK	PLOTTED
NO.	TEMPLATE
	AREAS CHECKED

DATE	
BY	
ORIGINAL SURVEY	SURVEYED
NOTE BOOK	PLOTTED
NO.	TEMPLATE
	AREAS CHECKED

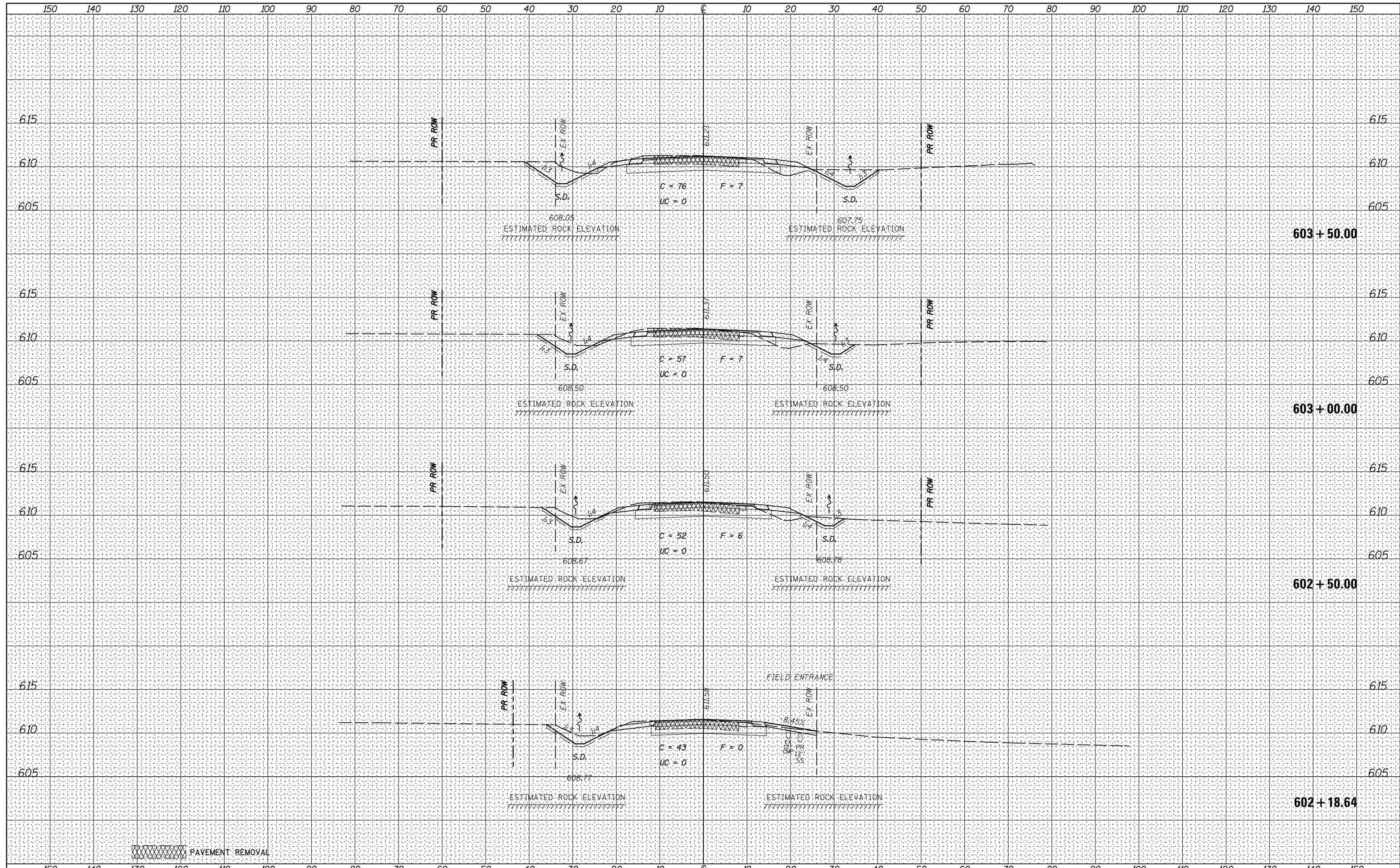


PAVEMENT REMOVAL

FILE NAME =	USER NAME = bdecreane	DESIGNED - HLC	REVISED -	<b>STATE OF ILLINOIS</b> <b>DEPARTMENT OF TRANSPORTATION</b>	<b>WHITE WILLOW CROSS SECTIONS</b>			F.A.P. RTE.	SECTION	COUNTY	TOTAL SHEETS	SHEET NO.	
V:\3195\66884 (North Section)\CADD Sheets\0366884-shr-xsht-WhiteWillow.dgn		DRAWN - HLC	REVISED -		326	(109,110) R-1	KENDALL	619	570				
*MODELNAME*		CHECKED - CAS	REVISED -		SCALE: H=10 V=5			SHEET 1 OF 9 SHEETS		STA. 600+75.00 TO STA. 602+00.00		CONTRACT NO. 66884	
		DATE - 7/01/2014	REVISED -		ILLINOIS FED. AID PROJECT								

DATE	
BY	
ORIGINAL SURVEY	
NO.	
PLOTTED	
TEMPLATE	
AREAS CHECKED	
FINAL SURVEY	
NO.	
NOTE BOOK	
AREAS CHECKED	

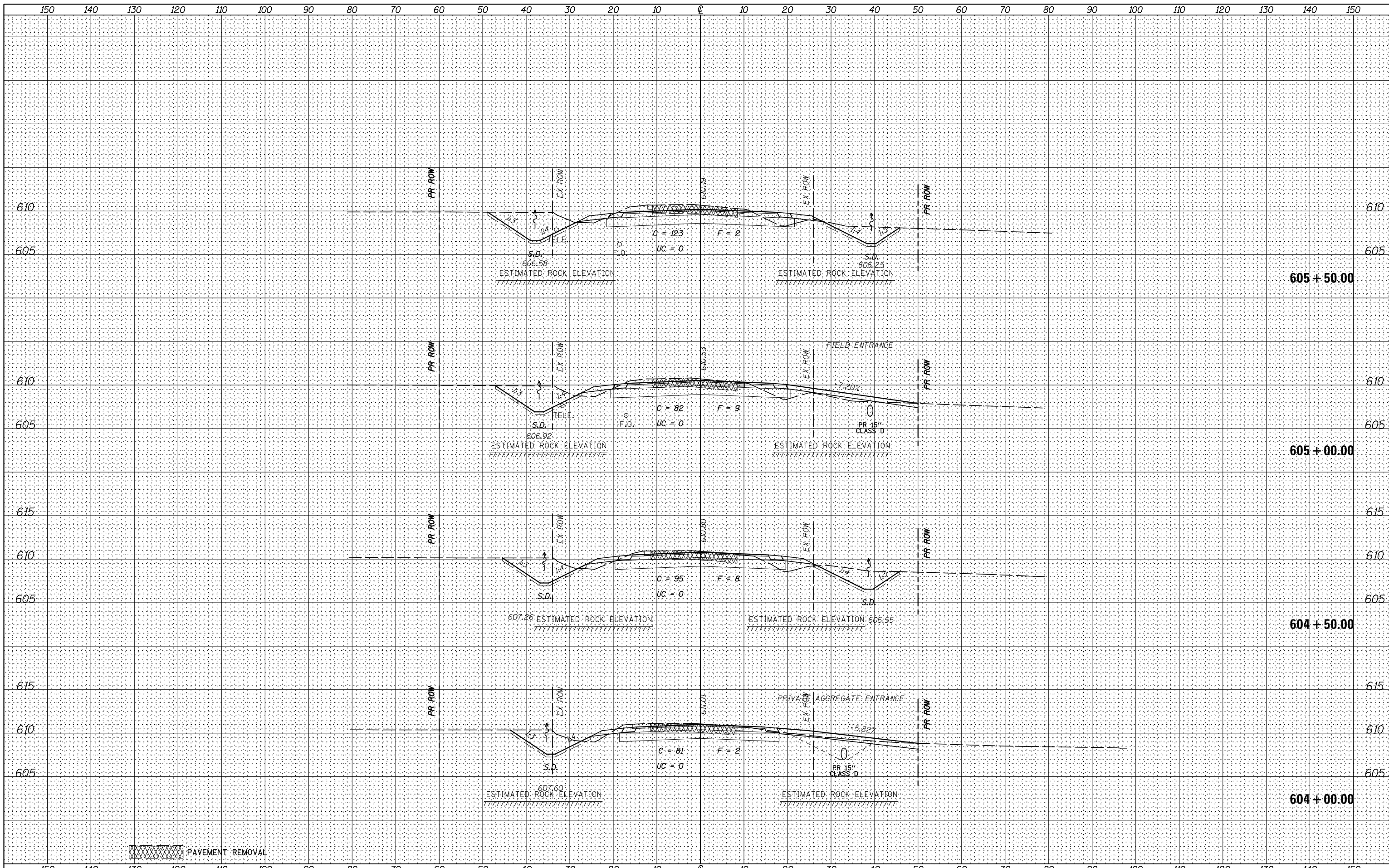
DATE	
BY	
ORIGINAL SURVEY	
NO.	
PLOTTED	
TEMPLATE	
AREAS CHECKED	
FINAL SURVEY	
NO.	
NOTE BOOK	
AREAS CHECKED	



FILE NAME =	USER NAME = bdecaene	DESIGNED - HLC	REVISED -	<b>STATE OF ILLINOIS</b> <b>DEPARTMENT OF TRANSPORTATION</b>	<b>WHITE WILLOW CROSS SECTIONS</b>	F.A.P. RTE.	SECTION	COUNTY	TOTAL SHEETS	SHEET NO.
V:\3195\66884 (North Section)\CADD Sheets\0366884-sh1-xssht-WhiteWillow.dgn	DRAWN - HLC	REVISED -	326			(109,110) R-1	KENDALL	619	571	
§MODELNAME§	PLLOT SCALE = 20.0000' / in.	CHECKED - CAS	REVISED -			CONTRACT NO. 66884				
	PLLOT DATE = 7/14/2014	DATE - 7/01/2014	REVISED -			SCALE: H=10 V=5	SHEET 2 OF 9 SHEETS	STA. 602+18.64 TO STA. 603+50.00	ILLINOIS FED. AID PROJECT	

DATE	
BY	
SURVEYED	
PLOTTED	
TEMPLATE	
NOTE BOOK	
AREAS CHECKED	
AREAS CHECKED	

DATE	
BY	
SURVEYED	
PLOTTED	
TEMPLATE	
NOTE BOOK	
AREAS CHECKED	
AREAS CHECKED	



PAVEMENT REMOVAL

FILE NAME = V:\3195\66884 (North Section)\CADD Sheets\0366884-sh1-xssht-WhiteWillow.dgn  
 PLOT SCALE = 20.0000' / in.  
 PLOT DATE = 7/14/2014

USER NAME = bdecaene  
 DESIGNED - HLC  
 DRAWN - HLC  
 CHECKED - CAS  
 DATE - 7/01/2014

REVISED -  
 REVISED -  
 REVISED -  
 REVISED -

STATE OF ILLINOIS  
 DEPARTMENT OF TRANSPORTATION

WHITE WILLOW CROSS SECTIONS

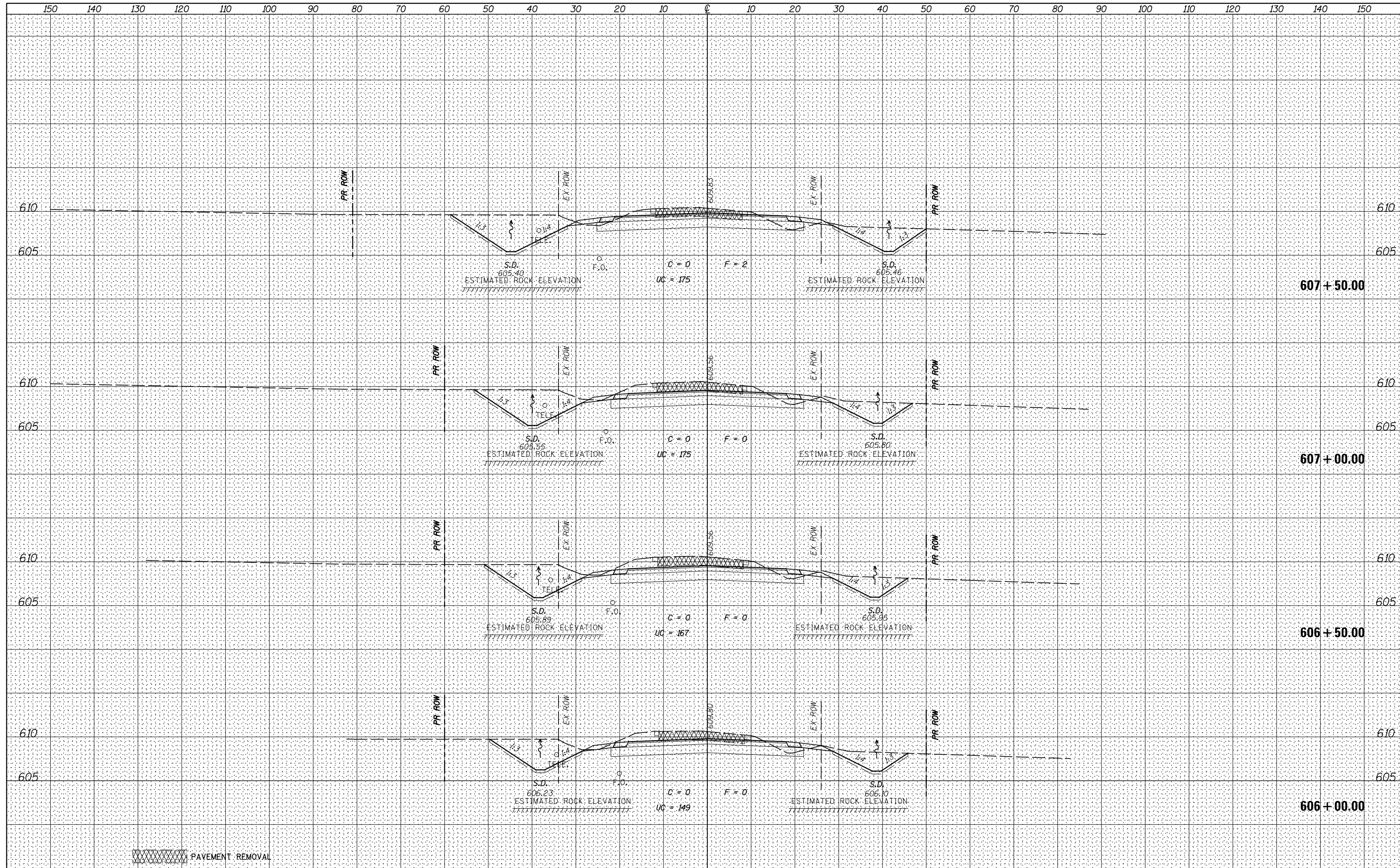
SCALE: H=10 V=5 SHEET 3 OF 9 SHEETS STA. 604+00.00 TO STA. 605+50.00

F.A.P. RTE.	SECTION	COUNTY	TOTAL SHEETS	SHEET NO.
326	(109,110) R-1	KENDALL	619	572
			CONTRACT NO. 66884	
ILLINOIS FED. AID PROJECT				



DATE	
BY	
FINAL SURVEY	SURVEYED
NOTE BOOK	PLOTTED
NO.	TEMPLATE
	AREAS CHECKED
	AREAS CHECKED

DATE	
BY	
ORIGINAL SURVEY	SURVEYED
NOTE BOOK	PLOTTED
NO.	TEMPLATE
	AREAS CHECKED
	AREAS CHECKED



PAVEMENT REMOVAL

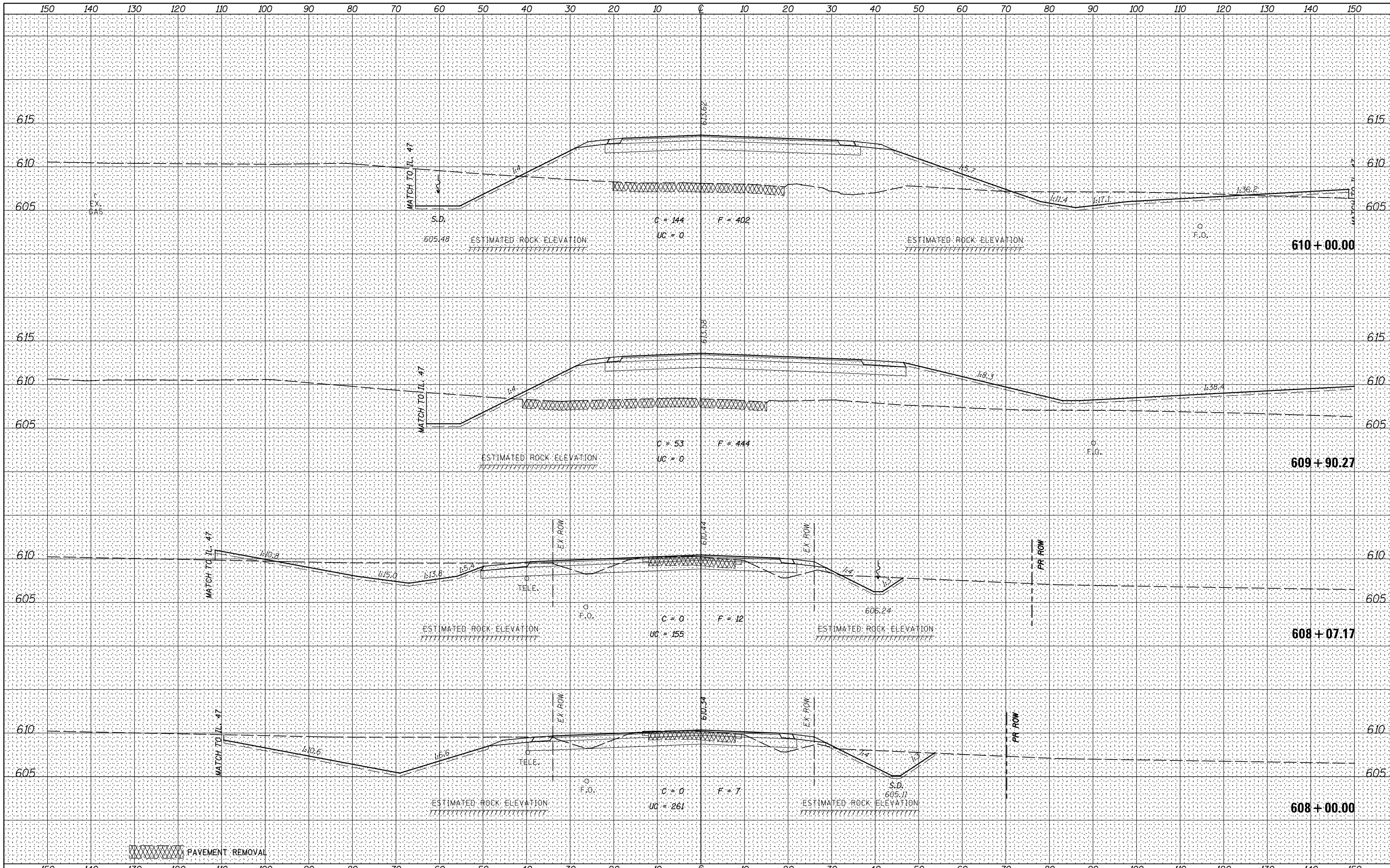
FILE NAME -	USER NAME - bdecrane	DESIGNED - HLC	REVISSED -
V:\3195\66884 (North Section)\CADD Sheets\0366884-sht-xsst-WhiteWillow.dgn		DRAWN - HLC	REVISSED -
PLOT SCALE = 20.0000' / in.		CHECKED - CAS	REVISSED -
*MODELNAME*		DATE - 7/01/2014	REVISSED -

STATE OF ILLINOIS  
DEPARTMENT OF TRANSPORTATION

WHITE WILLOW CROSS SECTIONS

SCALE: H=10 V=5 SHEET 4 OF 9 SHEETS STA. 606+00.00 TO STA. 607+50.00

F.A.P. RTE.	SECTION	COUNTY	TOTAL SHEETS	SHEET NO.
326	(109,110) R-1	KENDALL	619	573
				CONTRACT NO. 66884
ILLINOIS FED. AID PROJECT				



DATE	
BY	
NO.	
ORIGINAL SURVEY	
SURVEYED	
PLOTTED	
TEMPLATE	
AREAS CHECKED	
NOTE BOOK	
AREAS CHECKED	

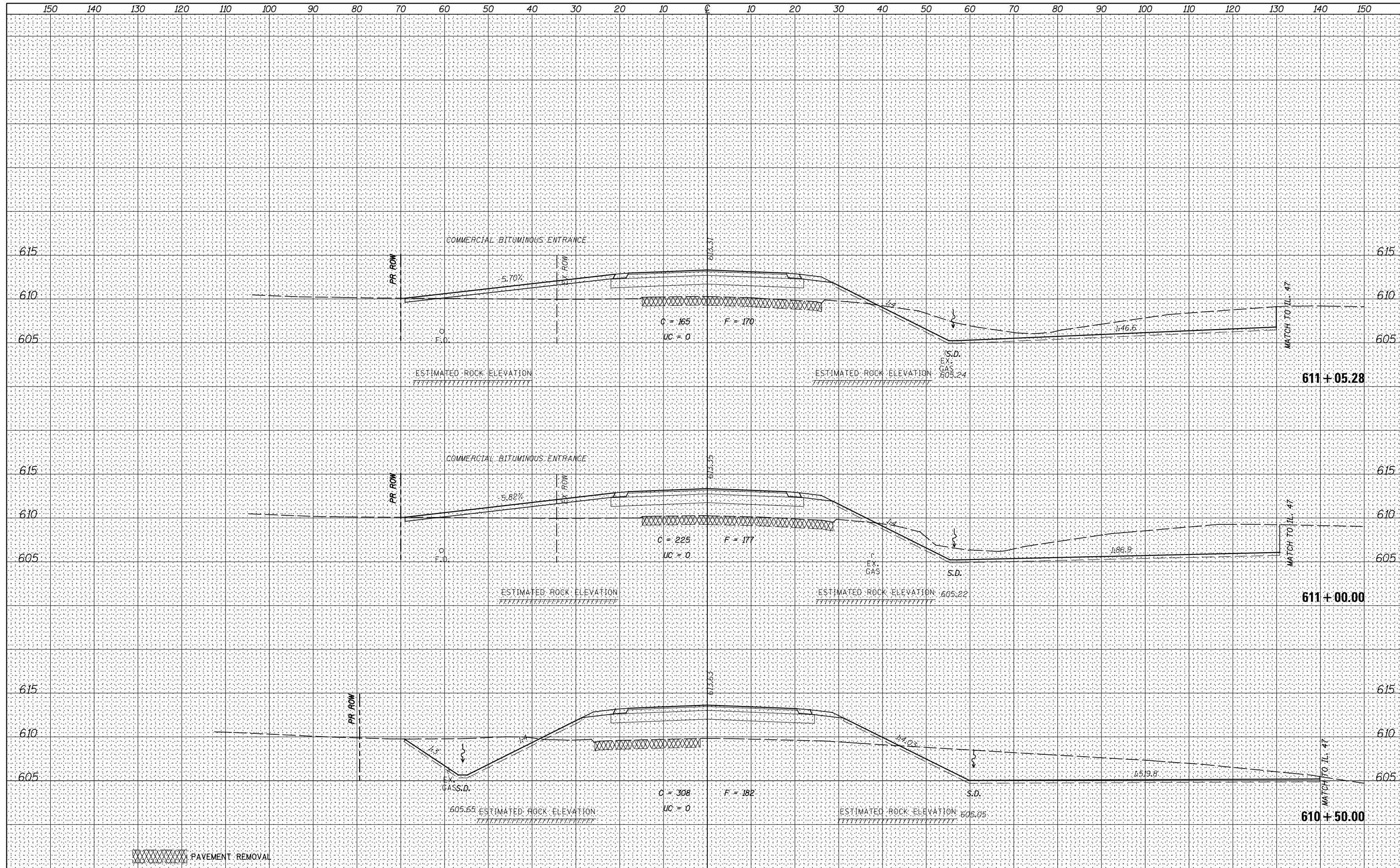
DATE	
BY	
NO.	
ORIGINAL SURVEY	
SURVEYED	
PLOTTED	
TEMPLATE	
AREAS CHECKED	
NOTE BOOK	
AREAS CHECKED	

PAVEMENT REMOVAL

FILE NAME = V:\3195\66884 (North Section)\CADD Sheets\0366884-sh1-xssht-WhiteWillow.dgn	USER NAME = bdecreane	DESIGNED - HLC	REVISED -	<b>STATE OF ILLINOIS</b> <b>DEPARTMENT OF TRANSPORTATION</b>	<b>WHITE WILLOW CROSS SECTIONS</b>	F.A.P. R.E. 326	SECTION (109,110) R-1	COUNTY KENDALL	TOTAL SHEETS 619	SHEET NO. 574	
*MODELNAME*	DATE = 7/14/2014	DRAWN - HLC	REVISED -			SCALE: H=10 V=5	SHEET 5 OF 9 SHEETS	STA. 608+00.00 TO STA. 610+00.00	CONTRACT NO. 66884		
		CHECKED - CAS	REVISED -			ILLINOIS FED. AID PROJECT					
		DATE - 7/01/2014	REVISED -								

BY	DATE
FINAL SURVEY PLOTTED TEMPLATE	
NOTE BOOK AREAS CHECKED	
NO.	

BY	DATE
ORIGINAL SURVEY PLOTTED TEMPLATE	
NOTE BOOK AREAS CHECKED	
NO.	



FILE NAME =	USER NAME = bdeane	DESIGNED - HLC	REVISED -
V:\3195\66884 (North Section)\CADD Sheets\0366884-sh1-xsht-WhiteWillow.dgn		DRAWN - HLC	REVISED -
		CHECKED - CAS	REVISED -
*MODELNAME*	PLOT DATE = 7/14/2014	DATE - 7/01/2014	REVISED -

**STATE OF ILLINOIS  
DEPARTMENT OF TRANSPORTATION**

**WHITE WILLOW CROSS SECTIONS**

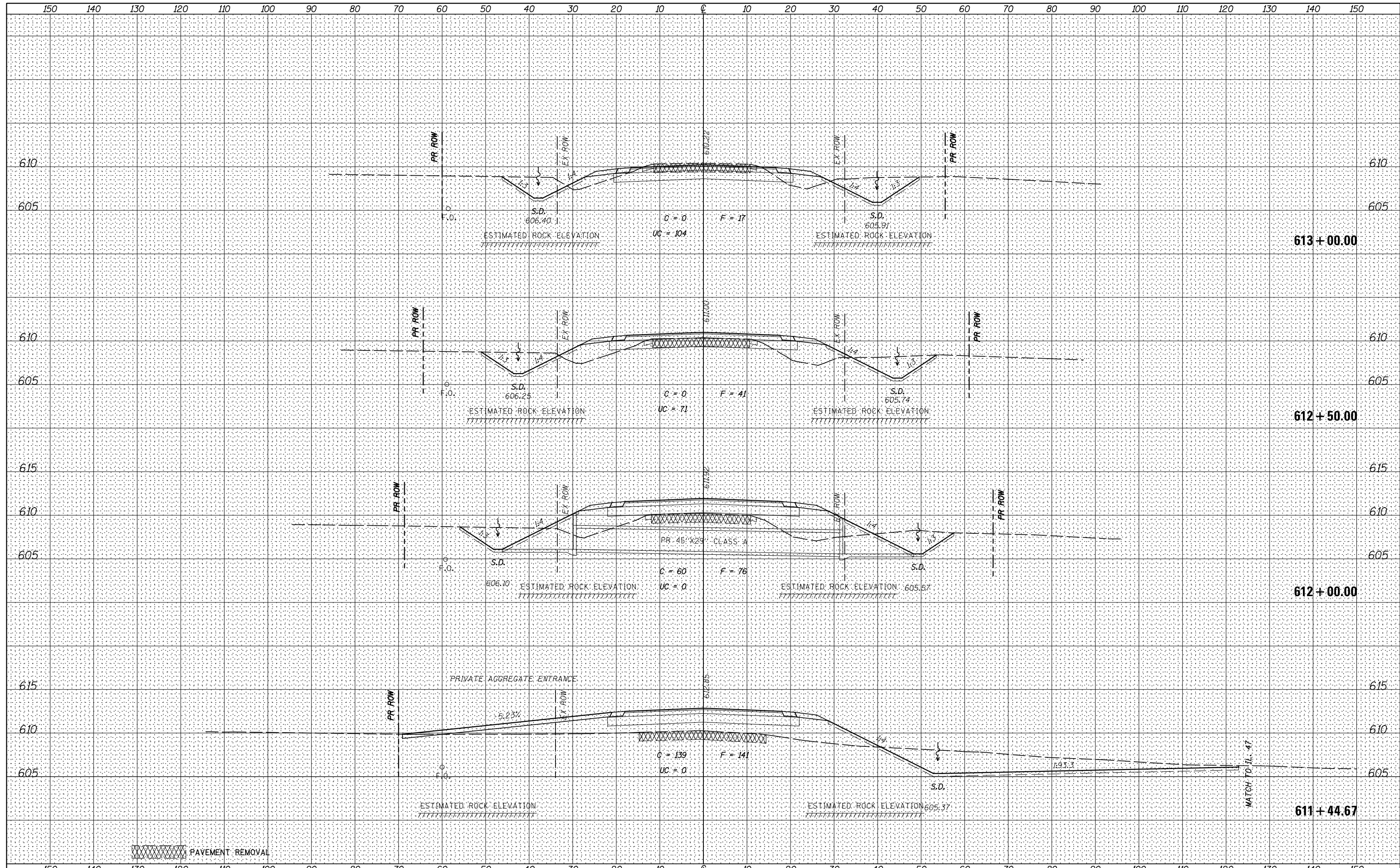
SCALE: H=10 V=5    SHEET 6 OF 9 SHEETS    STA. 610+50.00 TO STA. 611+05.28

F.A.P. RTE.	SECTION	COUNTY	TOTAL SHEETS	SHEET NO.
326	(109,110) R-1	KENDALL	619	575

CONTRACT NO. 66884  
ILLINOIS FED. AID PROJECT

DATE	
BY	
FINAL SURVEY	SURVEYED
NOTE BOOK	PLOTTED
NO.	TEMPLATE
	AREAS CHECKED

DATE	
BY	
ORIGINAL SURVEY	SURVEYED
NOTE BOOK	PLOTTED
NO.	TEMPLATE
	AREAS CHECKED

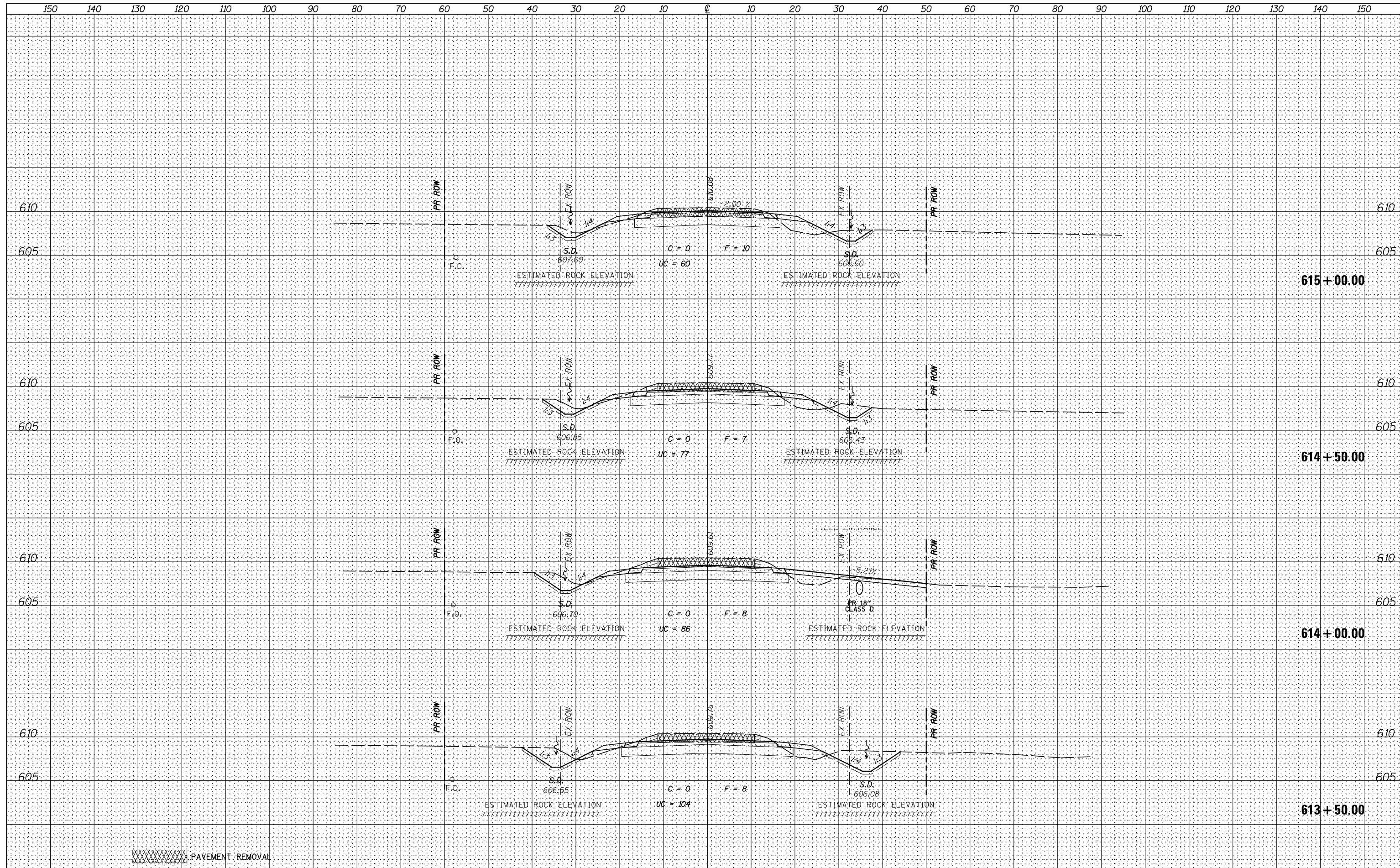


PAVEMENT REMOVAL

FILE NAME =	USER NAME = bdecreane	DESIGNED - HLC	REVISED -	<b>STATE OF ILLINOIS</b> <b>DEPARTMENT OF TRANSPORTATION</b>	<b>WHITE WILLOW CROSS SECTIONS</b>			F.A.P. R.T.E.	SECTION	COUNTY	TOTAL SHEETS	SHEET NO.
V:\3195\66884 (North Section)\CADD Sheets\0366884-sh1-xsht-WhiteWillow.dgn		DRAWN - HLC	REVISED -		326	(109,110) R-1	KENDALL	619	576			
PLOT SCALE = 20.0000' / in.		CHECKED - CAS	REVISED -		SCALE: H=10 V=5			SHEET 7 OF 9 SHEETS		STA. 611+44.67 TO STA. 613+00.00	CONTRACT NO. 66884	
*MODELNAME*		DATE - 7/01/2014	REVISED -		ILLINOIS FED. AID PROJECT							

DATE	
BY	
FINAL SURVEY	
SURVEYED	
PLOTTED	
TEMPLATE	
NOTE BOOK	
AREAS CHECKED	
AREAS CHECKED	

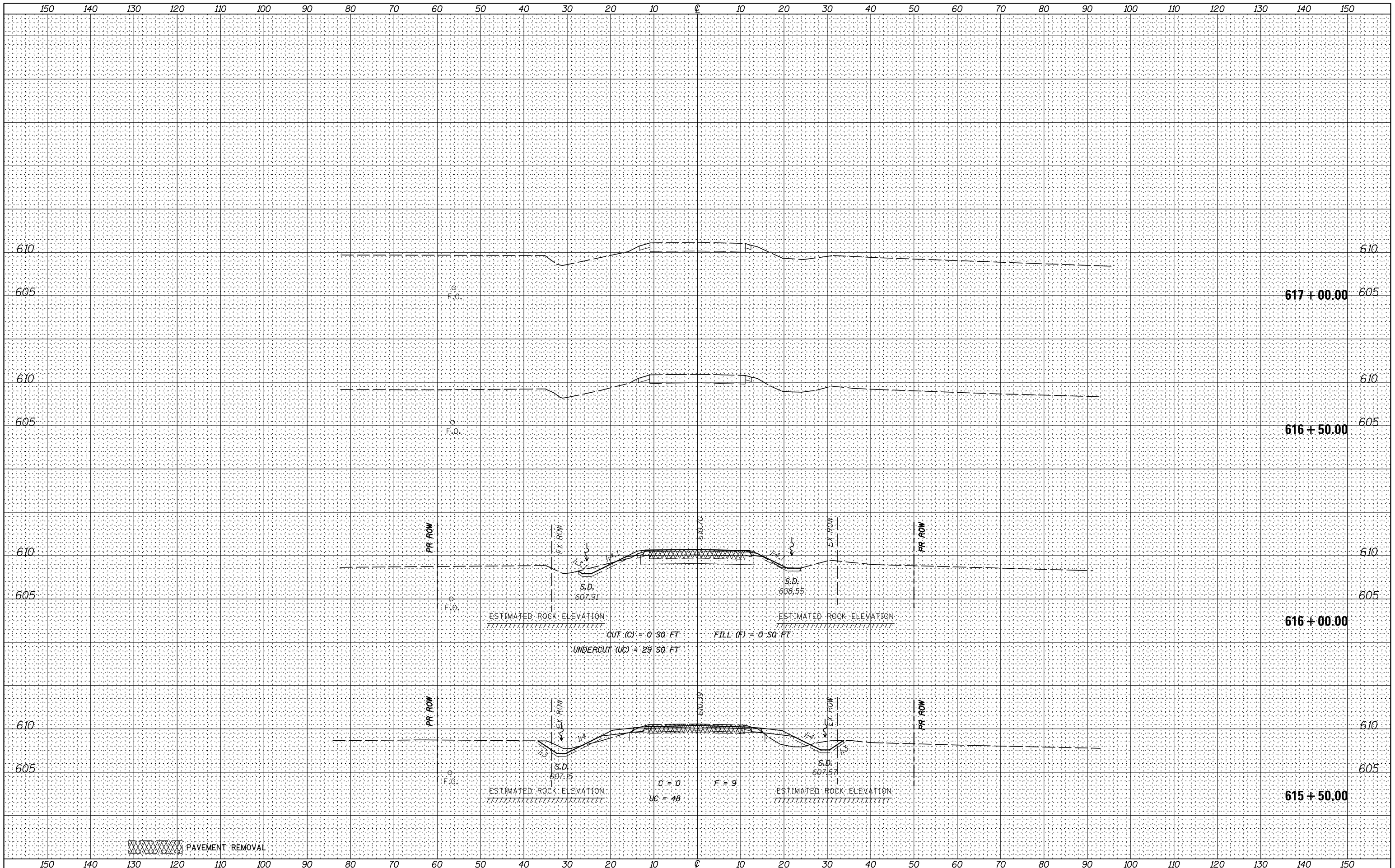
DATE	
BY	
ORIGINAL SURVEY	
SURVEYED	
PLOTTED	
TEMPLATE	
NOTE BOOK	
AREAS CHECKED	
AREAS CHECKED	



PAVEMENT REMOVAL

FILE NAME =	USER NAME = bdecreane	DESIGNED - HLC	REVISED -	<b>STATE OF ILLINOIS</b> <b>DEPARTMENT OF TRANSPORTATION</b>	<b>WHITE WILLOW CROSS SECTIONS</b>			F.A.P. RTE.	SECTION	COUNTY	TOTAL SHEETS	SHEET NO.
V:\3195\66884 (North Section)\CADD Sheets\0366884-shr-xssht-WhiteWillow.dgn		DRAWN - HLC	REVISED -		326	(109,110) R-1	KENDALL	619	577			
PLOT SCALE = 20.0000' / in.		CHECKED - CAS	REVISED -		CONTRACT NO. 66884							
DATE = 7/14/2014		DATE - 7/01/2014	REVISED -		ILLINOIS FED. AID PROJECT							

SCALE: H=10 V=5 SHEET 8 OF 9 SHEETS STA. 613+50.00 TO STA. 615+00.00



BY	DATE

BY	DATE

PAVEMENT REMOVAL

FILE NAME =	USER NAME = bdecreane	DESIGNED - HLC	REVISED -
V:\3195\66884 (North Section)\CADD Sheets\0366884-sh-t-xssht-WhiteWillow.dgn		DRAWN - HLC	REVISED -
		CHECKED - CAS	REVISED -
		DATE - 7/01/2014	REVISED -
*MODELNAME*			


**STATE OF ILLINOIS  
DEPARTMENT OF TRANSPORTATION**

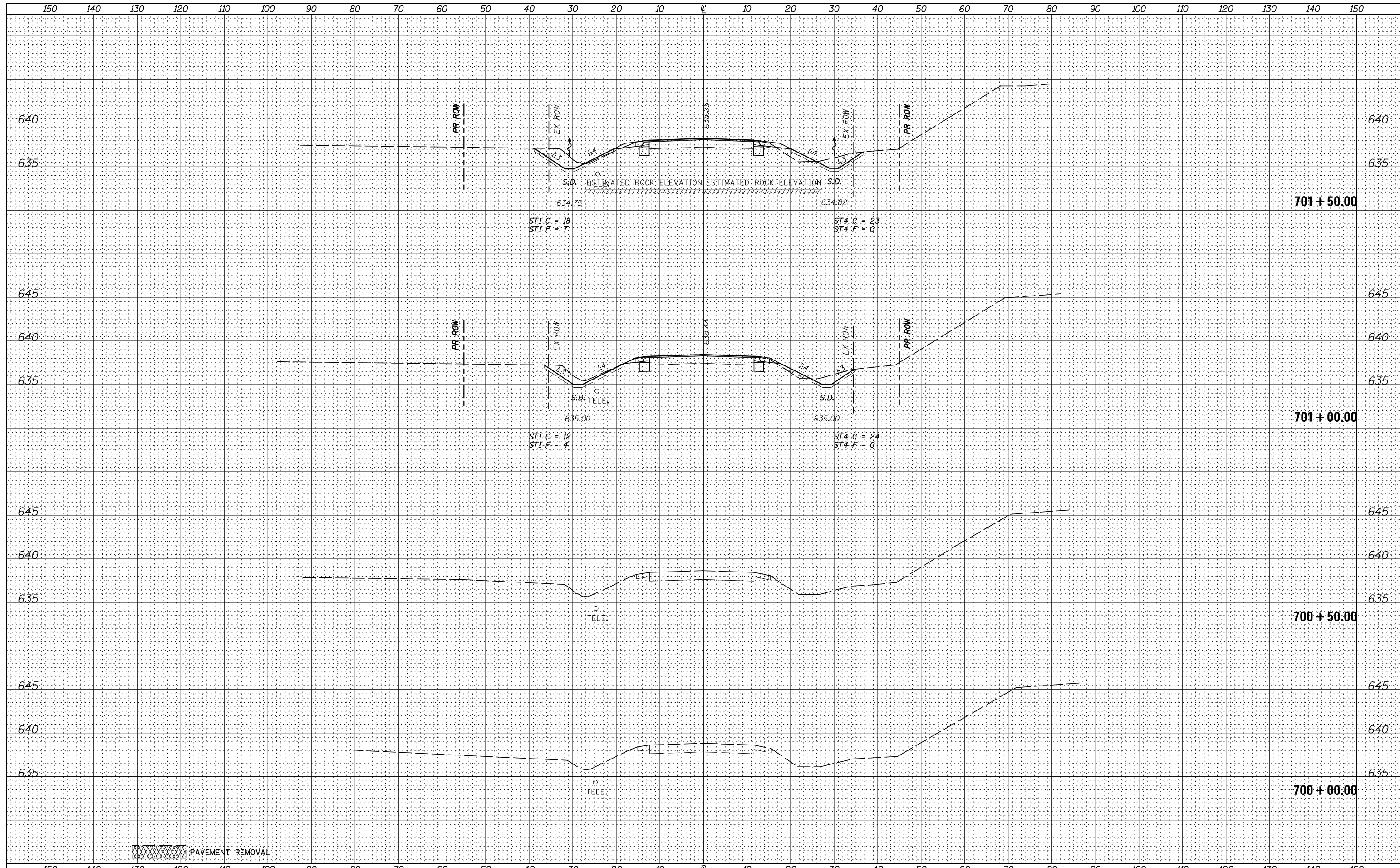
**WHITE WILLOW CROSS SECTIONS**

SCALE: H=10 V=5 SHEET 9 OF 9 SHEETS STA. 615+50.00 TO STA. 617+00.00

F.A.P. RTE.	SECTION	COUNTY	TOTAL SHEETS	SHEET NO.
326	(109,110) R-1	KENDALL	619	578
			CONTRACT NO. 66884	
ILLINOIS FED. AID PROJECT				

DATE	
BY	
FINAL SURVEY	SURVEYED
NOTE BOOK	PLOTTED
NO.	TEMPLATE
	AREAS CHECKED
	AREAS CHECKED

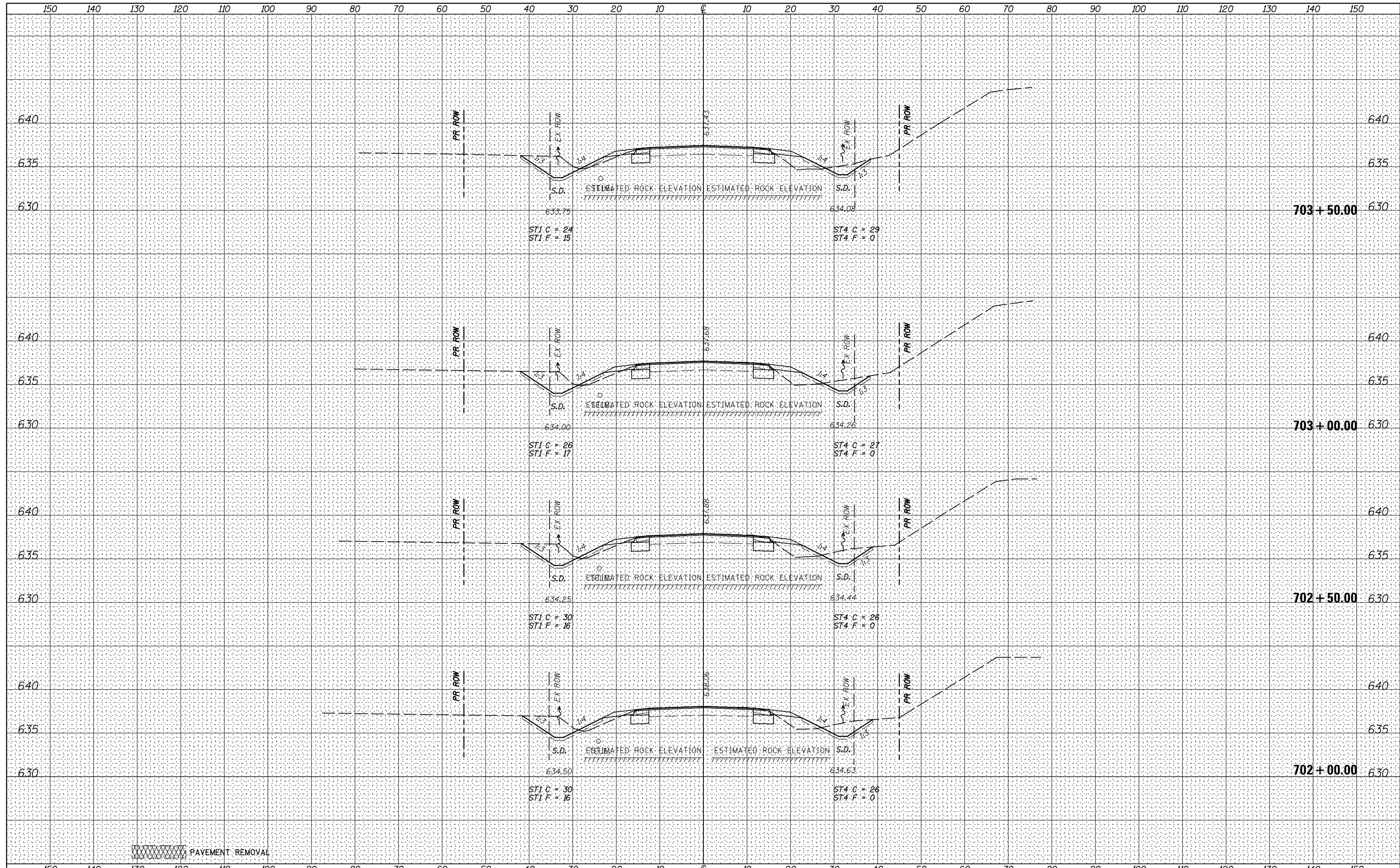
DATE	
BY	
ORIGINAL SURVEY	SURVEYED
NOTE BOOK	PLOTTED
NO.	TEMPLATE
	AREAS CHECKED
	AREAS CHECKED



FILE NAME =	USER NAME = bdecreane	DESIGNED - HLC	REVISED -	<b>STATE OF ILLINOIS</b> <b>DEPARTMENT OF TRANSPORTATION</b>	<b>JOLIET ROAD CROSS SECTIONS</b> SCALE: H=10 V=5    SHEET 1 OF 6 SHEETS    STA. 700+00.00 TO STA. 701+50.00	F.A.P. RTE.	SECTION	COUNTY	TOTAL SHEETS	SHEET NO.
V:\3195\66884 (North Section)\CADD Sheets\0366884-sh1-xssht-Joliet.dgn	DRAWN - HLC	REVISED -	326			(109,110) R-1	KENDALL	619	579	
*MODELNAME*	PLOT SCALE = 20.0000' / in.	CHECKED - CAS	REVISED -			CONTRACT NO. 66884				
	PLOT DATE = 7/14/2014	DATE - 7/01/2014	REVISED -			ILLINOIS FED. AID PROJECT				

DATE	
BY	
NO.	
ORIGINAL SURVEY	
SURVEYED	
PLOTTED	
TEMPLATE	
AREAS CHECKED	
NOTE BOOK	
AREAS CHECKED	

DATE	
BY	
NO.	
ORIGINAL SURVEY	
SURVEYED	
PLOTTED	
TEMPLATE	
AREAS CHECKED	
NOTE BOOK	
AREAS CHECKED	



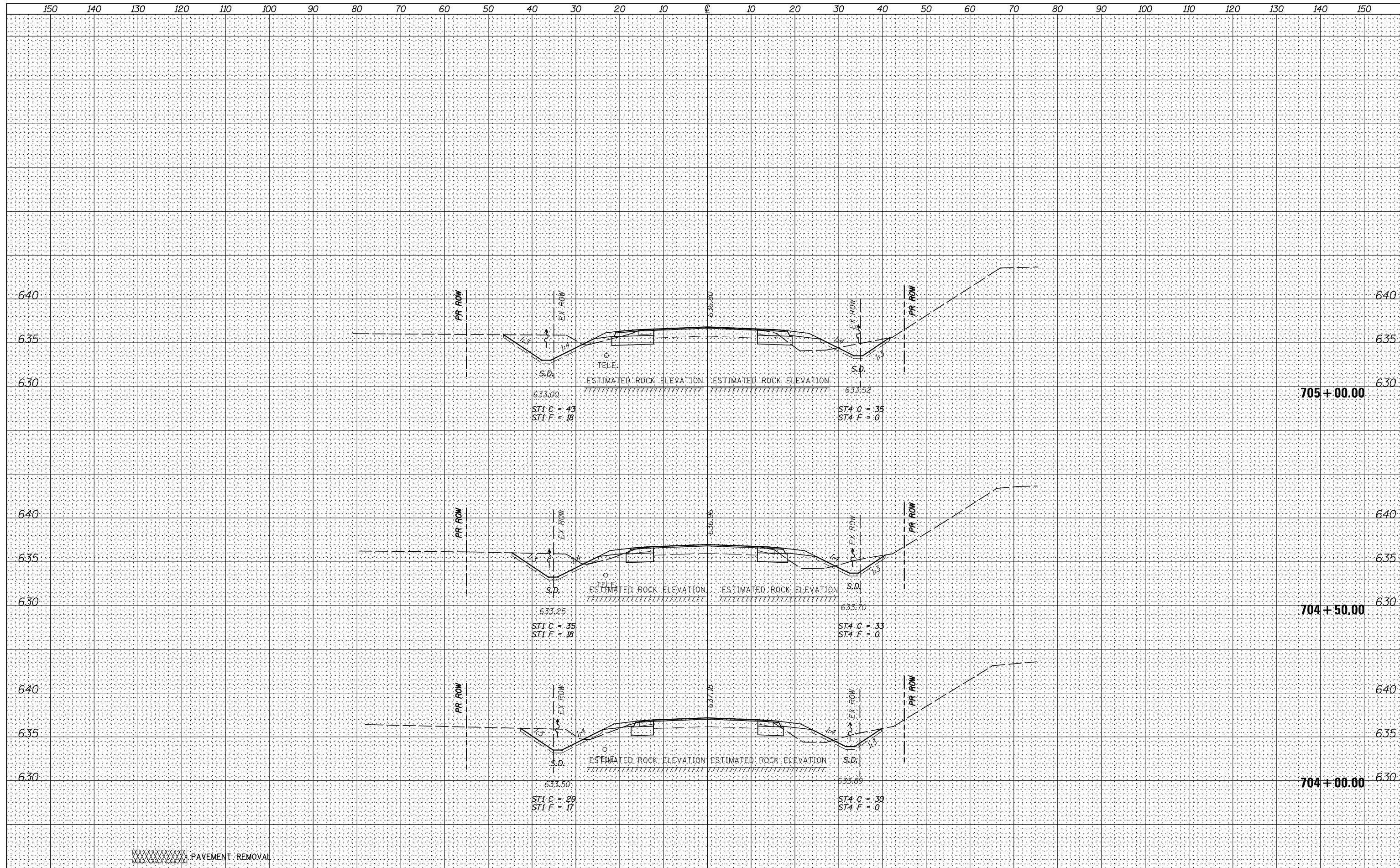
PAVEMENT REMOVAL

FILE NAME =	USER NAME = bdcraene	DESIGNED - HLC	REVISED -	<b>STATE OF ILLINOIS</b> <b>DEPARTMENT OF TRANSPORTATION</b>	<b>JOLIET ROAD CROSS SECTIONS</b> SCALE: H=10 V=5    SHEET 2 OF 6 SHEETS    STA. 702+00.00 TO STA. 703+50.00	F.A.P. RTE.	SECTION	COUNTY	TOTAL SHEETS	SHEET NO.
V:\3195\66884 (North Section)\CADD Sheets\0366884-sh1-xsht-Joliet.dgn	DRAWN - HLC	REVISIED -	326			(109,110) R-1	KENDALL	619	580	
PLOT SCALE = 20.0000' / in.	CHECKED - CAS	REVISIED -	CONTRACT NO. 66884							
*MODELNAME*	DATE - 7/01/2014	REVISIED -	ILLINOIS FED. AID PROJECT							



DATE	
BY	
FINAL SURVEY	
PLOTTED	
NOTE BOOK	
AREAS CHECKED	
NO.	

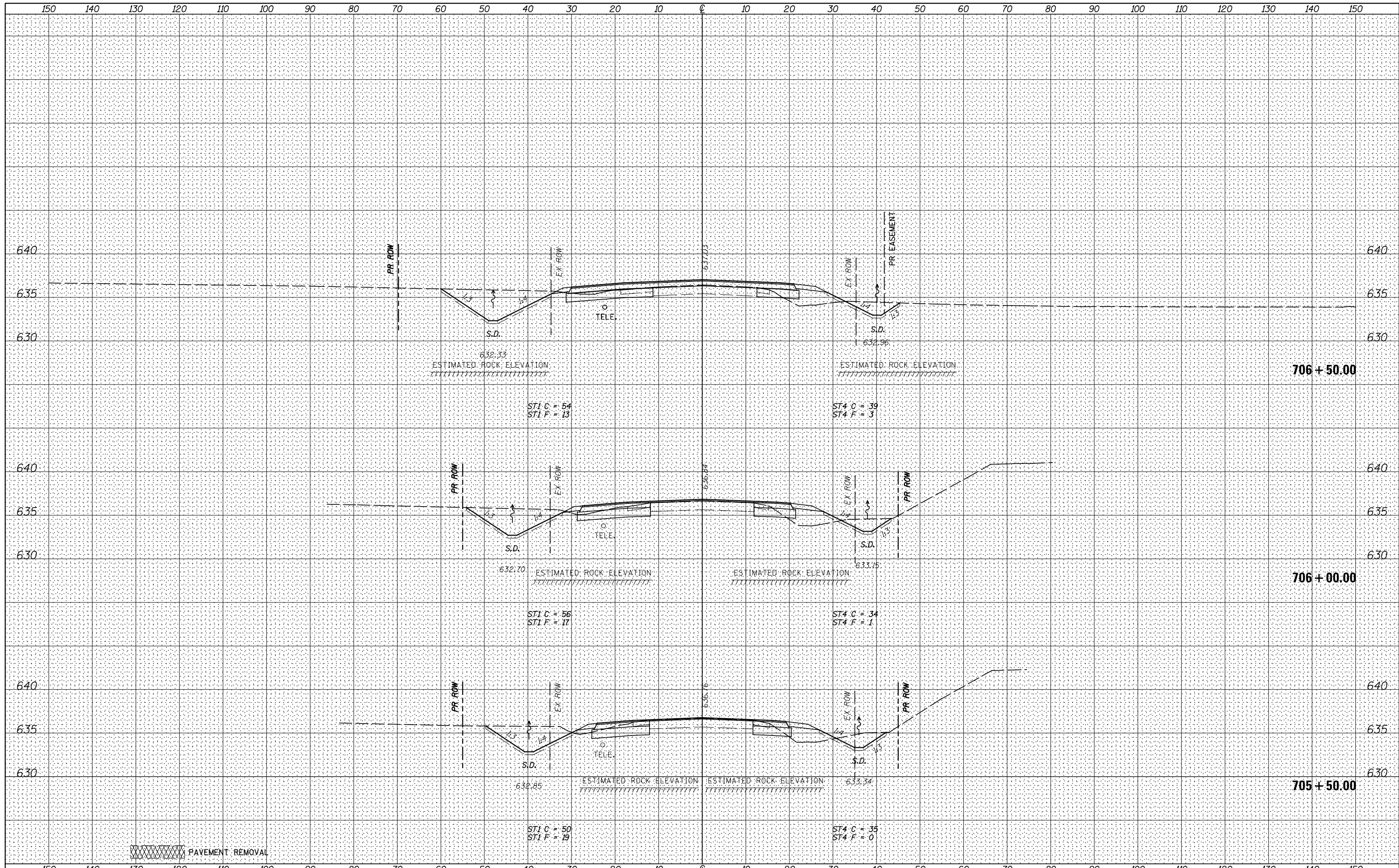
DATE	
BY	
ORIGINAL SURVEY	
PLOTTED	
NOTE BOOK	
AREAS CHECKED	
NO.	



FILE NAME =	USER NAME = bdecreane	DESIGNED - HLC	REVISED -	<b>STATE OF ILLINOIS</b> <b>DEPARTMENT OF TRANSPORTATION</b>	<b>JOLIET ROAD CROSS SECTIONS</b> SCALE: H=10 V=5    SHEET 3 OF 6 SHEETS    STA. 704+00.00 TO STA. 705+00.00	F.A.P. RTE.	SECTION	COUNTY	TOTAL SHEETS	SHEET NO.
V:\3195\66884 (North Section)\CADD Sheets\0366884-sh1-xssht-Joliet.dgn		DRAWN - HLC	REVISED -			326	(109,110) R-1	KENDALL	619	581
PLOT SCALE = 20.0000' / in.		CHECKED - CAS	REVISED -			CONTRACT NO. 66884				
*MODELNAME*		DATE - 7/01/2014	REVISED -			ILLINOIS FED. AID PROJECT				

DATE	
BY	
NO.	
FINAL SURVEY	SURVEYED
NOTE BOOK	PLOTTED
AREAS CHECKED	TEMPLATE
	AREAS CHECKED

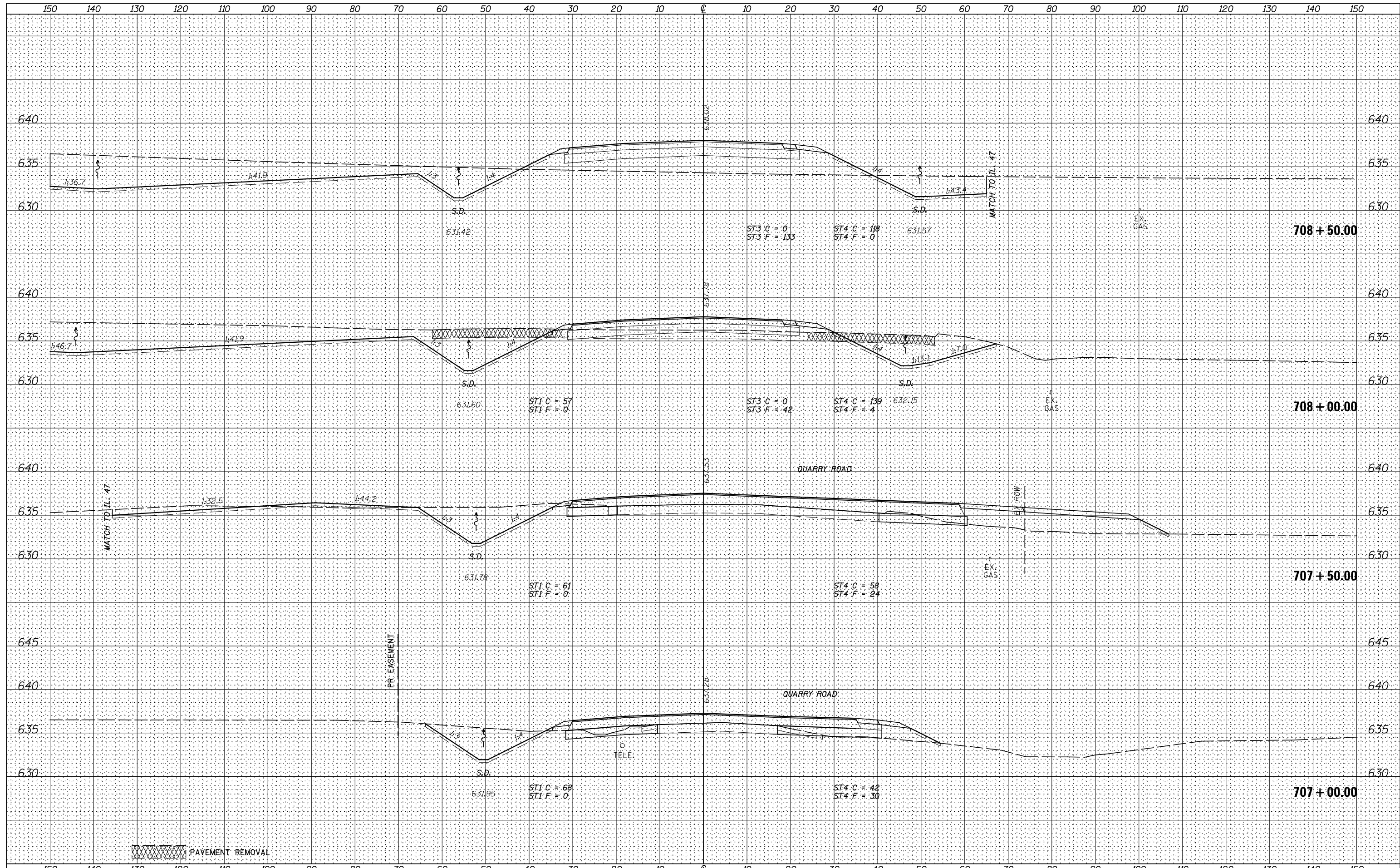
DATE	
BY	
NO.	
ORIGINAL SURVEY	SURVEYED
NOTE BOOK	PLOTTED
AREAS CHECKED	TEMPLATE
	AREAS CHECKED



FILE NAME = V:\3195\66884 (North Section)\CADD Sheets\0366884-sh1-xsht-Joliet.dgn	USER NAME = bdecreane	DESIGNED - HLC	REVISED -	<b>STATE OF ILLINOIS DEPARTMENT OF TRANSPORTATION</b> SCALE: H=10 V=5    SHEET 4 OF 6 SHEETS    STA. 705+50.00 TO STA. 706+50.00 ILLINOIS FED. AID PROJECT
PLOT SCALE = 20.0000' / in.	DATE = 7/14/2014	DRAWN - HLC	REVISED -	
		CHECKED - CAS	REVISED -	
		DATE - 7/01/2014	REVISED -	
F.A.P. RE. 326 SECTION (109,110) R-1 COUNTY KENDALL TOTAL SHEETS 619 SHEET NO. 582 CONTRACT NO. 66884				

DATE	
BY	
FINAL SURVEY	SURVEYED
NOTE BOOK	PLOTTED
NO.	TEMPLATE
	AREAS CHECKED

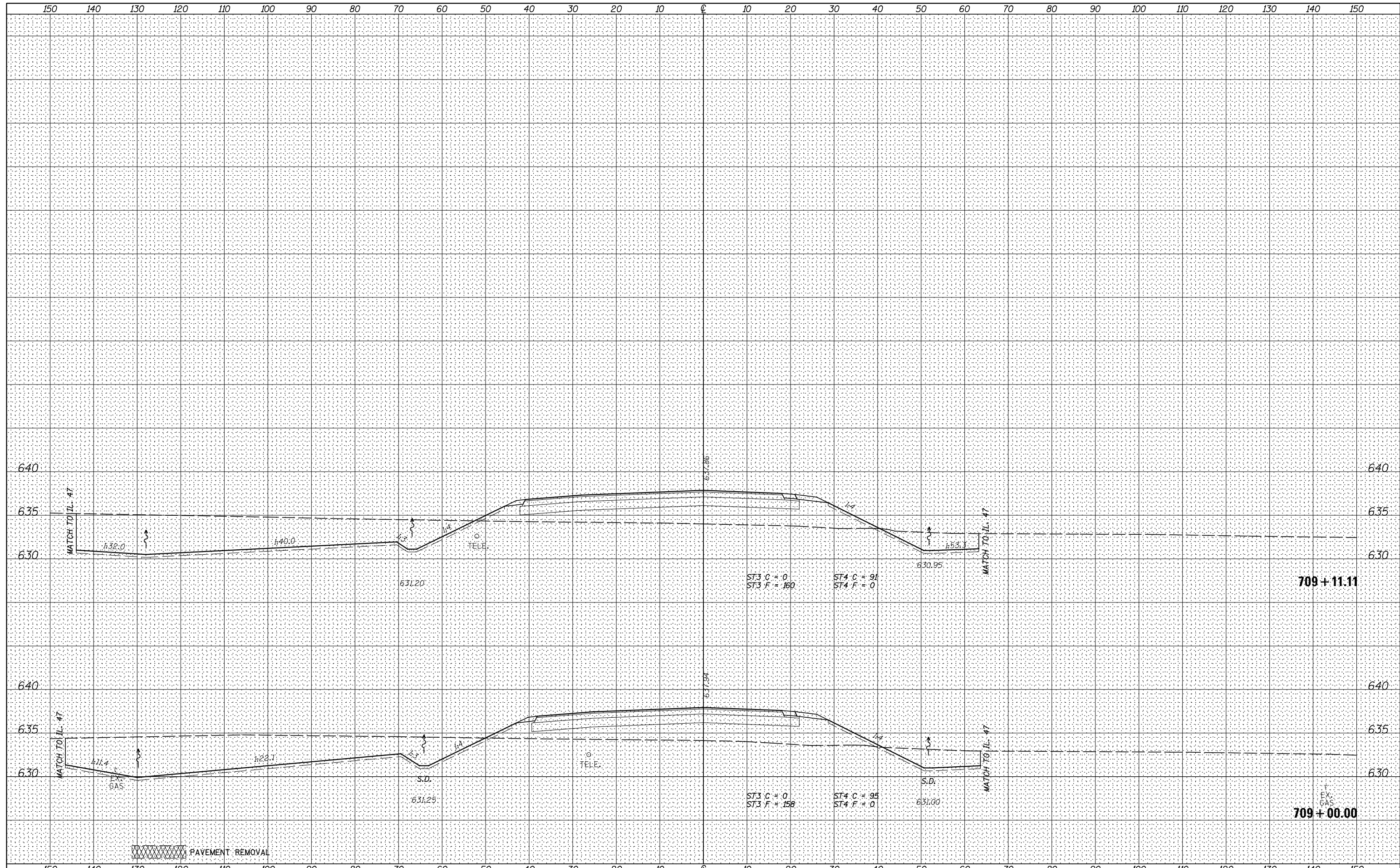
DATE	
BY	
ORIGINAL SURVEY	SURVEYED
NOTE BOOK	PLOTTED
NO.	TEMPLATE
	AREAS CHECKED



FILE NAME = V:\3195\66884 (North Section)\CADD Sheets\0366884-sh1-xsht-Joliet.dgn	USER NAME = bdcraene	DESIGNED - HLC	REVISED -	<b>STATE OF ILLINOIS</b> <b>DEPARTMENT OF TRANSPORTATION</b>	<b>JOLIET ROAD CROSS SECTIONS</b> SCALE: H=10 V=5    SHEET 5 OF 6 SHEETS    STA. 707+00.00 TO STA. 708+50.00	F.A.P. RTE. 326	SECTION (109,110) R-1	COUNTY KENDALL	TOTAL SHEETS 619	SHEET NO. 583
PLOT SCALE = 20.0000' / in.	CHECKED - CAS	REVISED -	CONTRACT NO. 66884							
DATE - 7/14/2014	DATE - 7/01/2014	REVISED -	ILLINOIS FED. AID PROJECT							

DATE	
BY	
FINAL SURVEY	SURVEYED
NOTE BOOK	PLOTTED
NO.	TEMPLATE
	AREAS CHECKED

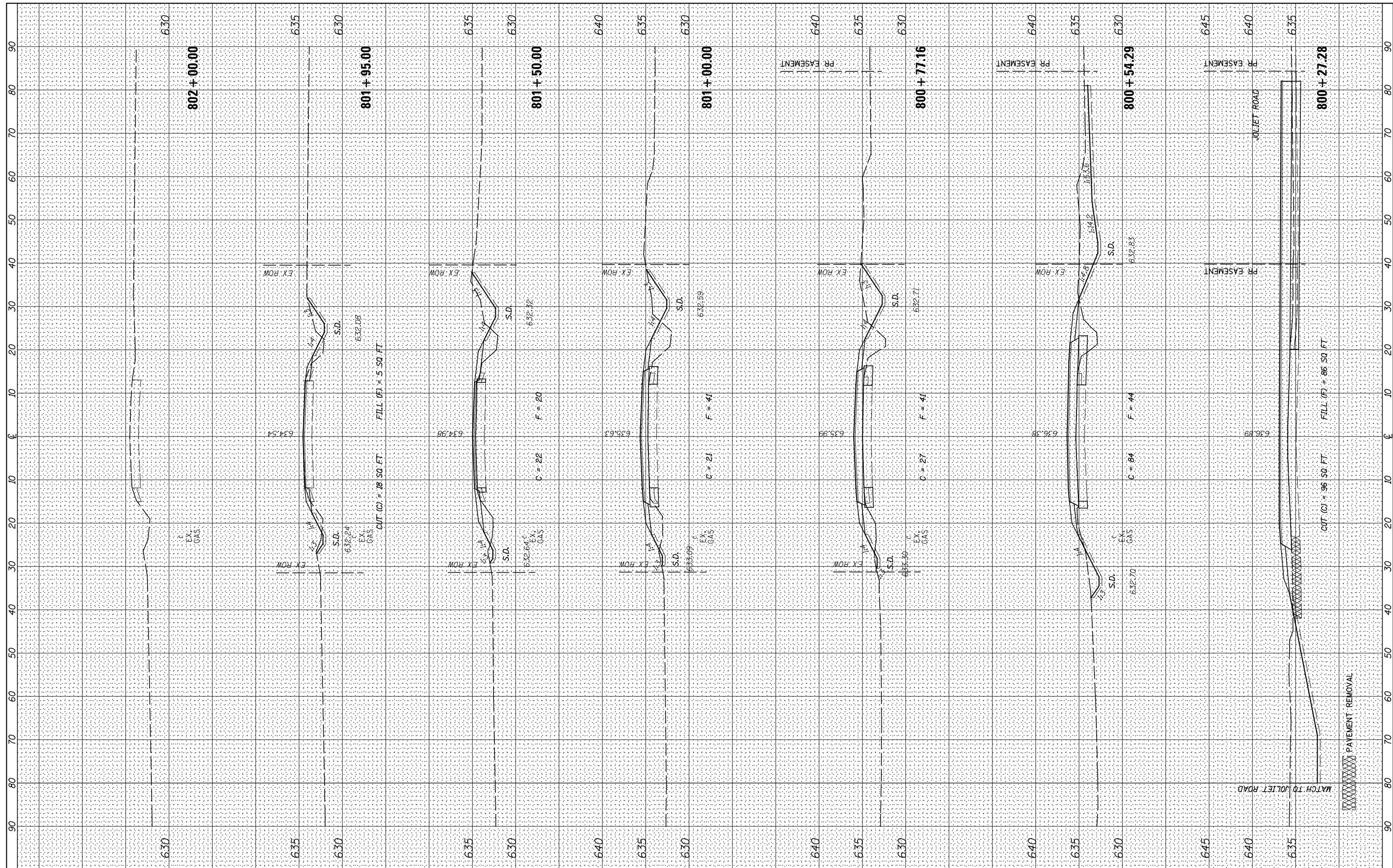
DATE	
BY	
ORIGINAL SURVEY	SURVEYED
NOTE BOOK	PLOTTED
NO.	TEMPLATE
	AREAS CHECKED



FILE NAME = V:\3195\66884 (North Section)\CADD Sheets\0366884-sh1-xsht-Joliet.dgn	USER NAME = bdecreane	DESIGNED - HLC	REVISED -	<b>STATE OF ILLINOIS</b> <b>DEPARTMENT OF TRANSPORTATION</b>	<b>JOLIET ROAD CROSS SECTIONS</b>			F.A.P. RTE. 326	SECTION (109,110) R-1	COUNTY KENDALL	TOTAL SHEETS 619	SHEET NO. 584
*MODELNAME*	PLOT DATE = 7/14/2014	DRAWN - HLC	REVISED -					SCALE: H=10 V=5	SHEET 6 OF 6 SHEETS	STA. 709+00.00 TO STA. 709+11.11	CONTRACT NO. 66884	
		CHECKED - CAS	REVISED -									
		DATE - 7/01/2014	REVISED -									

FINAL SURVEY NO.	SURVEYED PLOTTED AREAS CHECKED
NOTE BOOK NO.	TEMPLATE AREAS CHECKED
BY	DATE

ORIGINAL SURVEY NO.	SURVEYED PLOTTED AREAS CHECKED
NOTE BOOK NO.	TEMPLATE AREAS CHECKED
BY	DATE



FILE NAME = USER NAME = bdecreane  
 V:\3195\66884 (North Section)\CADD Sheets\0366884-sh1-xsht-Quarry.dgn  
 PLOT SCALE = 20.0000 ' / in.  
 PLOT DATE = 7/14/2014

DESIGNED - HLC	REVISED -
DRAWN - HLC	REVISED -
CHECKED - CAS	REVISED -
DATE - 7/01/2014	REVISED -


**STATE OF ILLINOIS  
DEPARTMENT OF TRANSPORTATION**

**QUARRY ROAD CROSS SECTIONS**  
 SCALE: H=10 V=5 SHEET 1 OF 2 SHEETS STA. 800+27.28 TO STA. 802+00.00

F.A.P. RTE. 326	SECTION (109,110) R-1	COUNTY KENDALL	TOTAL SHEETS 619	SHEET NO. 585
CONTRACT NO. 66884				ILLINOIS FED. AID PROJECT

FINAL SURVEY NO.	SURVEYED PLOTTED AREAS CHECKED	BY	DATE

ORIGINAL SURVEY NO.	SURVEYED PLOTTED AREAS CHECKED	BY	DATE



FILE NAME =	USER NAME = bdecreane	DESIGNED - HLC	REVISED -
V:\3195\66884 (North Section)\CADD Sheets\0366884-shi-xsht-Quarry.dgn		DRAWN - HLC	REVISED -
		CHECKED - CAS	REVISED -
		DATE - 7/01/2014	REVISED -

**STATE OF ILLINOIS  
DEPARTMENT OF TRANSPORTATION**

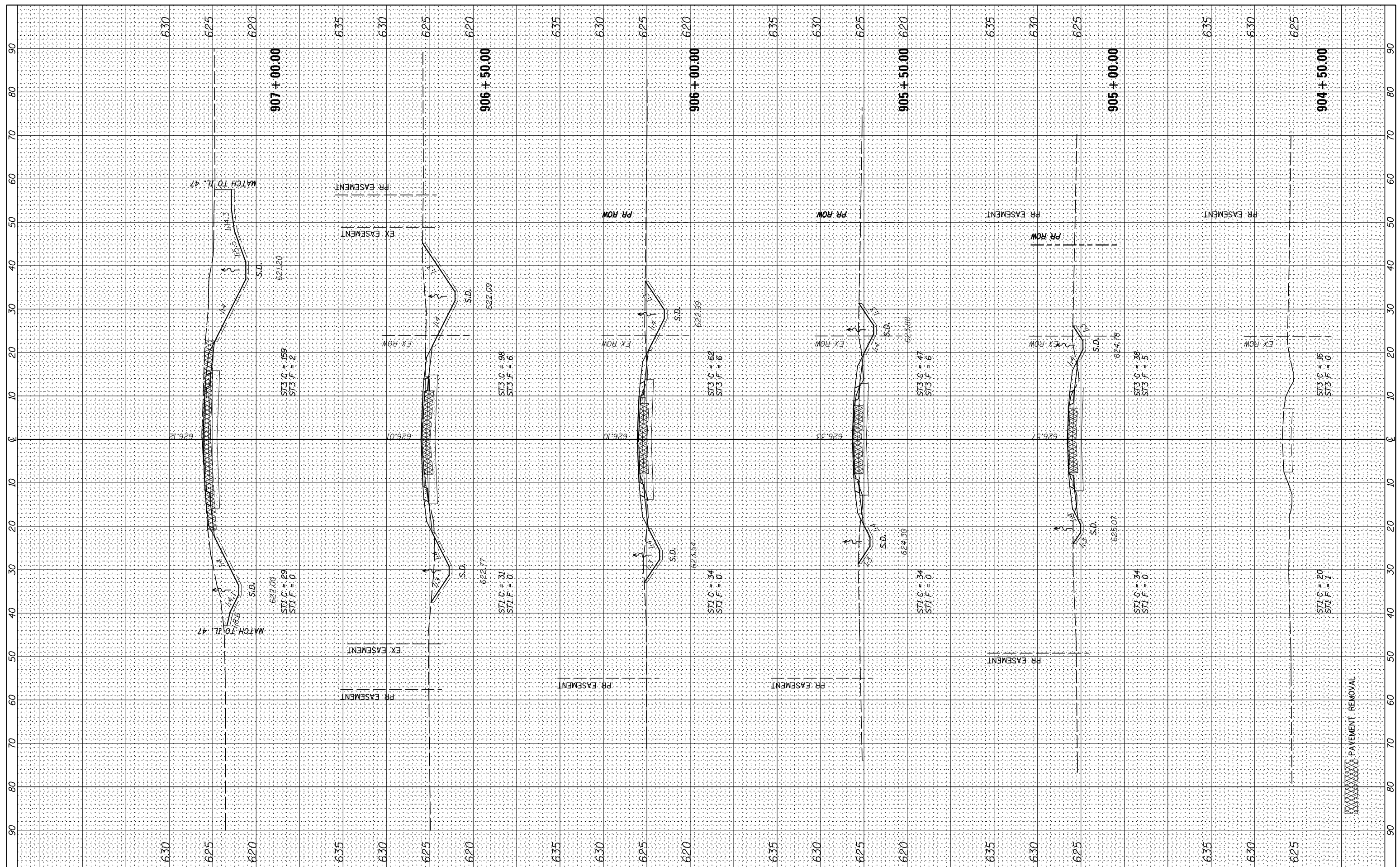
**QUARRY ROAD CROSS SECTIONS**

SCALE: H=10 V=5    SHEET 2 OF 2 SHEETS    STA. 802+50.00 TO STA. 802+50.00

F.A.P. RTE.	SECTION	COUNTY	TOTAL SHEETS	SHEET NO.
326	(109,110) R-1	KENDALL	619	586
			CONTRACT NO. 66884	
ILLINOIS FED. AID PROJECT				

BY	DATE

ORIGINAL SURVEY	SURVEYED
NOTE BOOK	PLOTTED
AREAS CHECKED	TEMPLATE
AREAS CHECKED	AREAS CHECKED
NO.	



FILE NAME =  
 V:\3195\66884 (North Section)\CADD Sheets\0366884-shr-xssht-Townhall.dgn  
 #MODELNAME#

USER NAME = bdecaene  
 DESIGNED - HLC  
 DRAWN - HLC  
 CHECKED - CAS  
 DATE - 7/01/2014

REVISED -  
 REVISED -  
 REVISED -  
 REVISED -

STATE OF ILLINOIS  
 DEPARTMENT OF TRANSPORTATION

TOWNHALL ROAD CROSS SECTIONS


SCALE: H=10 V=5 SHEET 1 OF 2 SHEETS STA. 904+50.00 TO STA. 907+00.00

F.A.P. RE.	SECTION	COUNTY	TOTAL SHEETS	SHEET NO.
326	(109,110) R-1	KENDALL	619	587
CONTRACT NO. 66884				

ILLINOIS FED. AID PROJECT

FINAL SURVEY NO.	SURVEYED PLOTTED AREAS CHECKED	BY	DATE

ORIGINAL SURVEY NO.	SURVEYED PLOTTED AREAS CHECKED	BY	DATE



FILE NAME =	USER NAME = bdecreane	DESIGNED - HLC	REVISED -
V:\3195\66884 (North Section)\CADD Sheets\0366884-sh1-xsht-Townhall.dgn		DRAWN - HLC	REVISED -
		CHECKED - CAS	REVISED -
#MODELNAME#	PLOT DATE = 7/14/2014	DATE - 7/01/2014	REVISED -

**STATE OF ILLINOIS  
DEPARTMENT OF TRANSPORTATION**

**TOWNHALL ROAD CROSS SECTIONS**

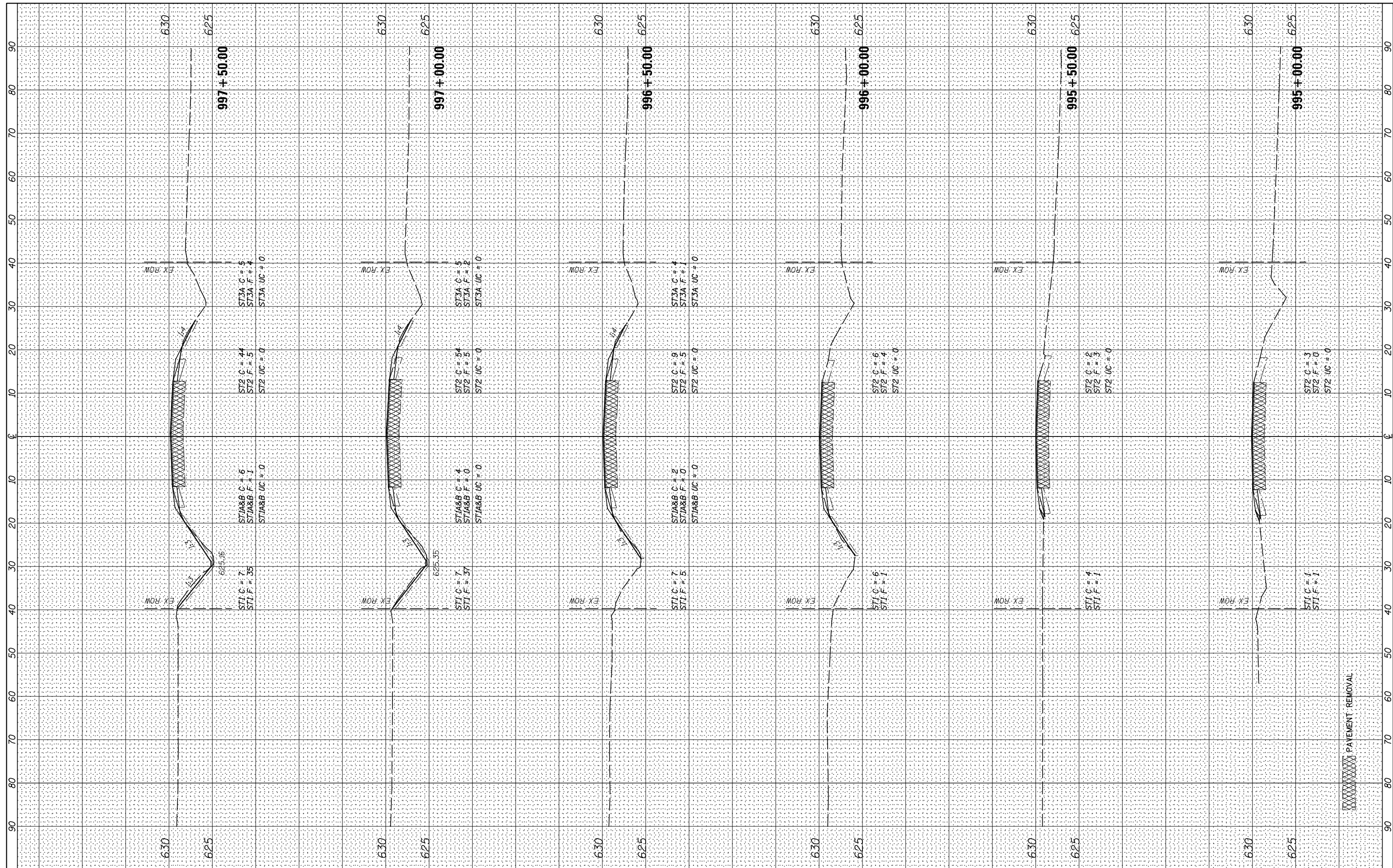
SCALE: H=10 V=5 SHEET 2 OF 2 SHEETS STA. 907+08.08 TO STA. 907+08.08

F.A.P. RE.	SECTION	COUNTY	TOTAL SHEETS	SHEET NO.
326	(109,110) R-1	KENDALL	619	588
CONTRACT NO. 66884			ILLINOIS FED. AID PROJECT	



BY	DATE

BY	DATE



FILE NAME = V:\3195\66884 (North Section)\CADD Sheets\0366884-sh1-xsht-Rte52.dgn  
 #MODELNAME#

USER NAME = bdecaene  
 PLOT SCALE = 20.0000' / in.  
 PLOT DATE = 7/14/2014

DESIGNED - HLC  
 DRAWN - HLC  
 CHECKED - CAS  
 DATE - 7/01/2014

REVISED -  
 REVISED -  
 REVISED -  
 REVISED -

STATE OF ILLINOIS  
 DEPARTMENT OF TRANSPORTATION

RTE 52 CROSS SECTIONS

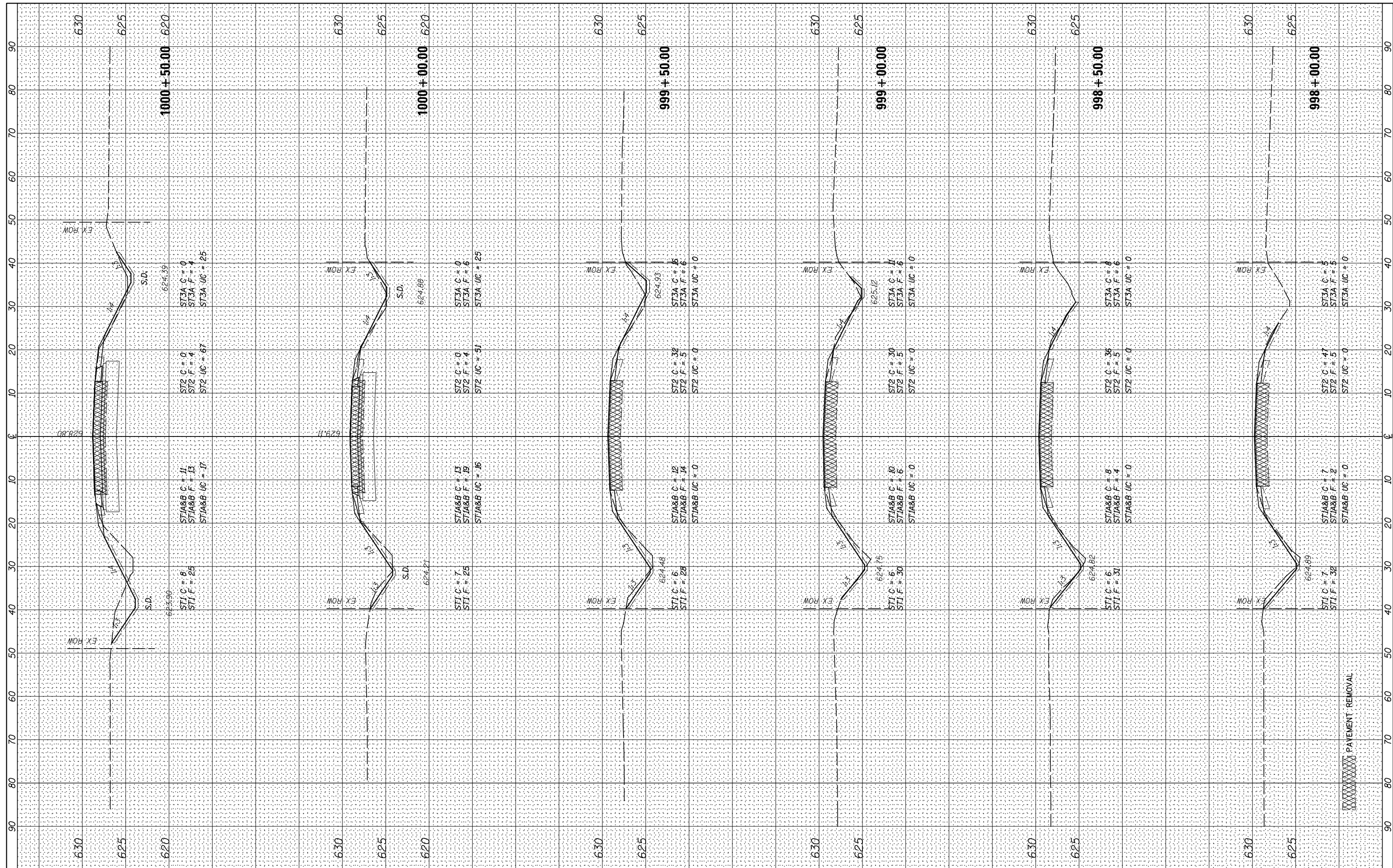
SCALE: H=10 V=5 SHEET 1 OF 10 SHEETS STA. 995+00.00 TO STA. 997+50.00

F.A.P. RTE.	SECTION	COUNTY	TOTAL SHEETS	SHEET NO.
326	(109,110) R-1	KENDALL	619	589
CONTRACT NO. 66884				

ILLINOIS FED. AID PROJECT

FINAL SURVEY	SURVEYED	DATE
NO.	PLOTTED	
	TEMPLATE	
	AREAS CHECKED	

ORIGINAL SURVEY	SURVEYED	DATE
NO.	PLOTTED	
	TEMPLATE	
	AREAS CHECKED	



FILE NAME = V:\3195\66884 (North Section)\CADD Sheets\0366884-sh1-xsht-Rte52.dgn  
 USER NAME = bdecaene  
 PLOT SCALE = 20.0000' / in.  
 PLOT DATE = 7/14/2014

DESIGNED - HLC  
 DRAWN - HLC  
 CHECKED - CAS  
 DATE - 7/01/2014

REVISED -  
 REVISED -  
 REVISED -  
 REVISED -

**STATE OF ILLINOIS  
 DEPARTMENT OF TRANSPORTATION**

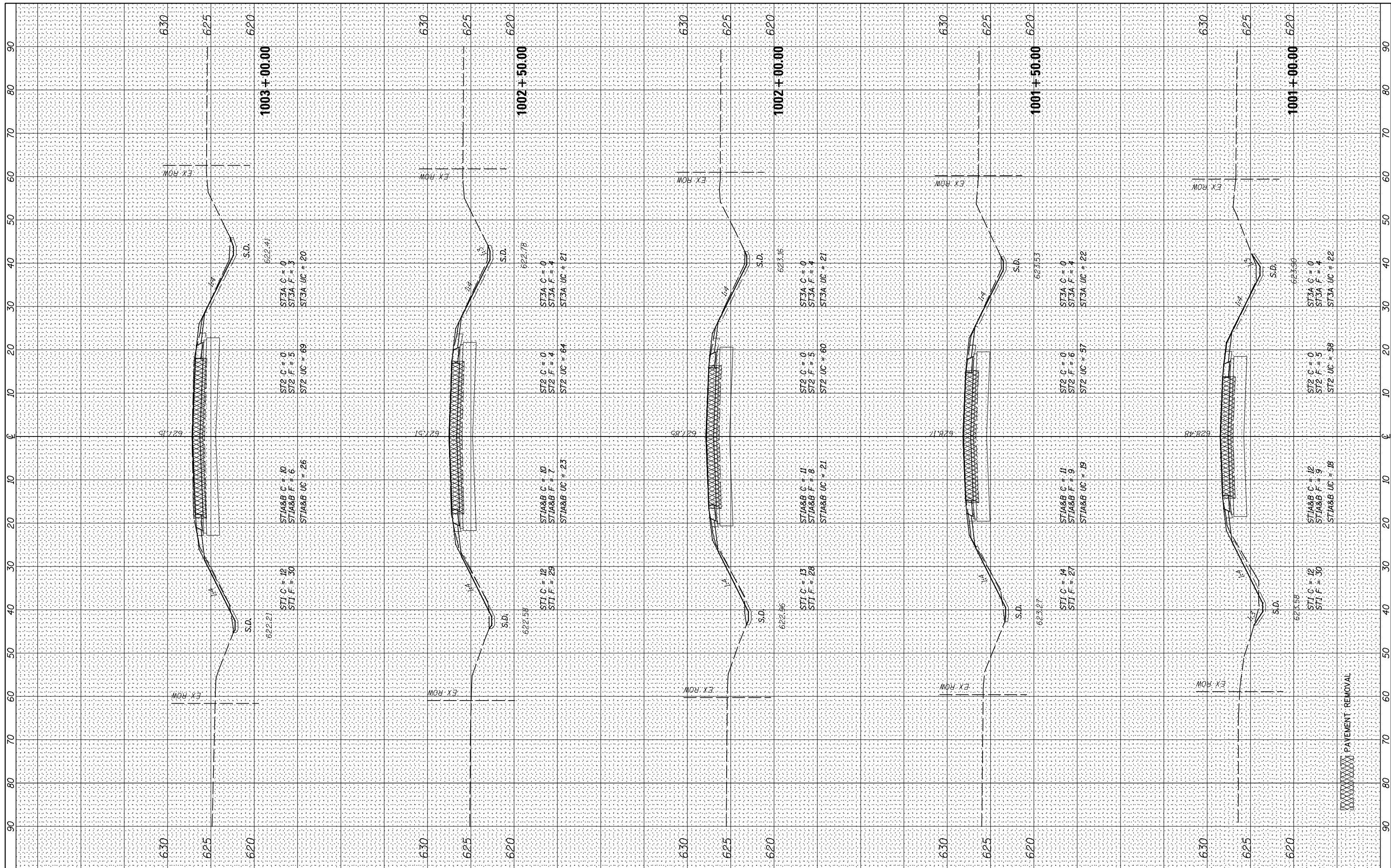
**RTE 52 CROSS SECTIONS**

SCALE: H=10 V=5 SHEET 2 OF 10 SHEETS STA. 998+00.00 TO STA. 1000+50.00

F.A.P. RTE.	SECTION	COUNTY	TOTAL SHEETS	SHEET NO.
326	(109,110) R-1	KENDALL	619	590
CONTRACT NO. 66884			ILLINOIS FED. AID PROJECT	

BY	DATE

BY	DATE



FILE NAME = V:\3195\66884 (North Section)\CADD Sheets\0366884-shi-xsst-Rte52.dgn

USER NAME = bdecaene  
 PLOT SCALE = 20.0000' / in.  
 PLOT DATE = 7/14/2014

DESIGNED - HLC  
 DRAWN - HLC  
 CHECKED - CAS  
 DATE - 7/01/2014

REVISED -  
 REVISED -  
 REVISED -  
 REVISED -

**STATE OF ILLINOIS  
 DEPARTMENT OF TRANSPORTATION**

**RTE 52 CROSS SECTIONS**

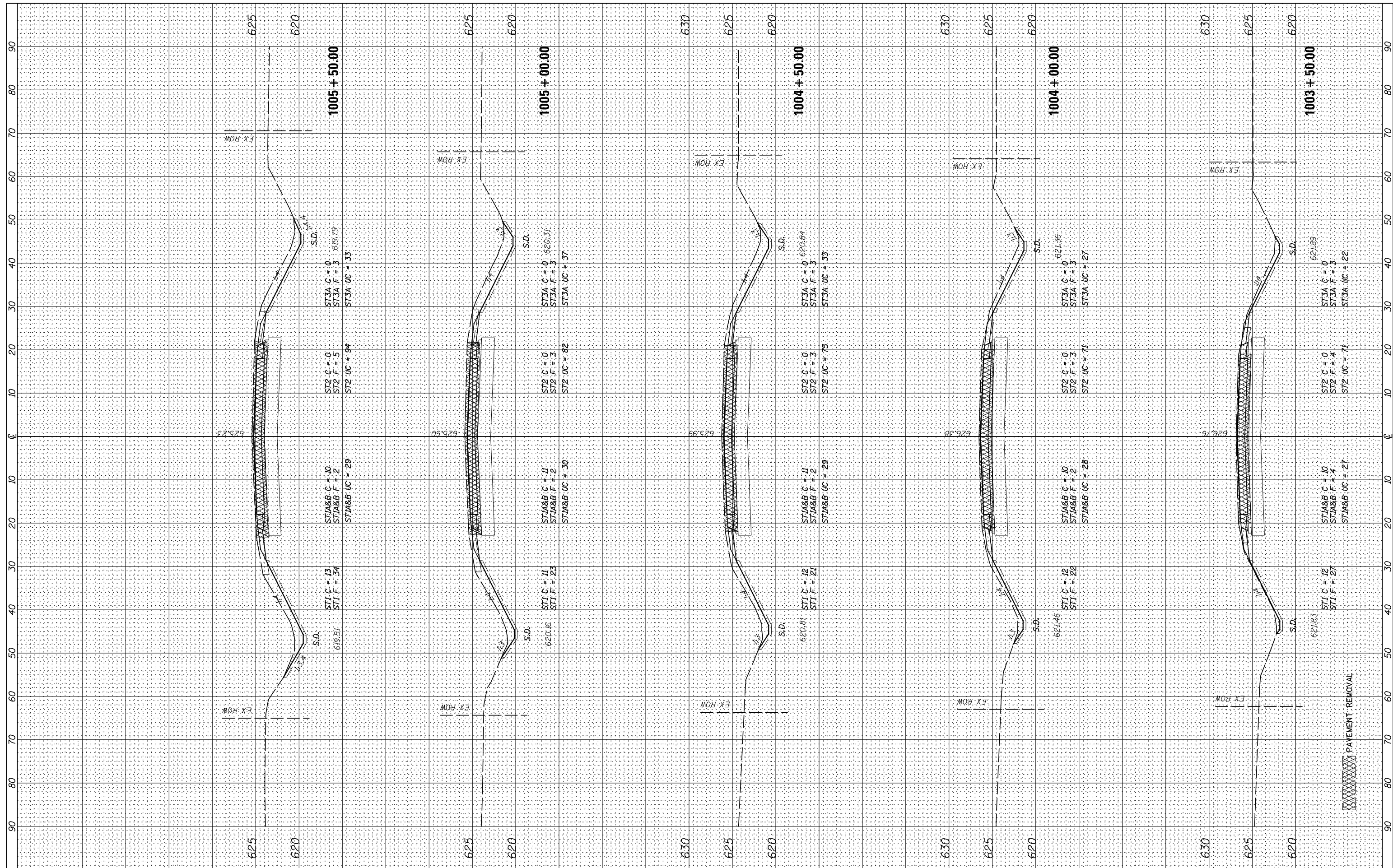
SCALE: H=10 V=5    SHEET 3 OF 10 SHEETS    STA. 1001+00.00 TO STA. 1003+00.00

F.A.P. RTE.	SECTION	COUNTY	TOTAL SHEETS	SHEET NO.
326	(109,110) R-1	KENDALL	619	591
CONTRACT NO. 66884				

ILLINOIS FED. AID PROJECT

BY	DATE	ORIGINAL SURVEY	SURVEYED
		NO.	NO.

BY	DATE	ORIGINAL SURVEY	SURVEYED
		NO.	NO.



FILE NAME = V:\3195\66884 (North Section)\CADD Sheets\0366884-sh1-xssht-Rte52.dgn  
 #MODELNAME#

USER NAME = bdcraene  
 DESIGNED - HLC  
 DRAWN - HLC  
 CHECKED - CAS  
 DATE - 7/01/2014

REVISED -  
 REVISED -  
 REVISED -  
 REVISED -

**STATE OF ILLINOIS  
 DEPARTMENT OF TRANSPORTATION**

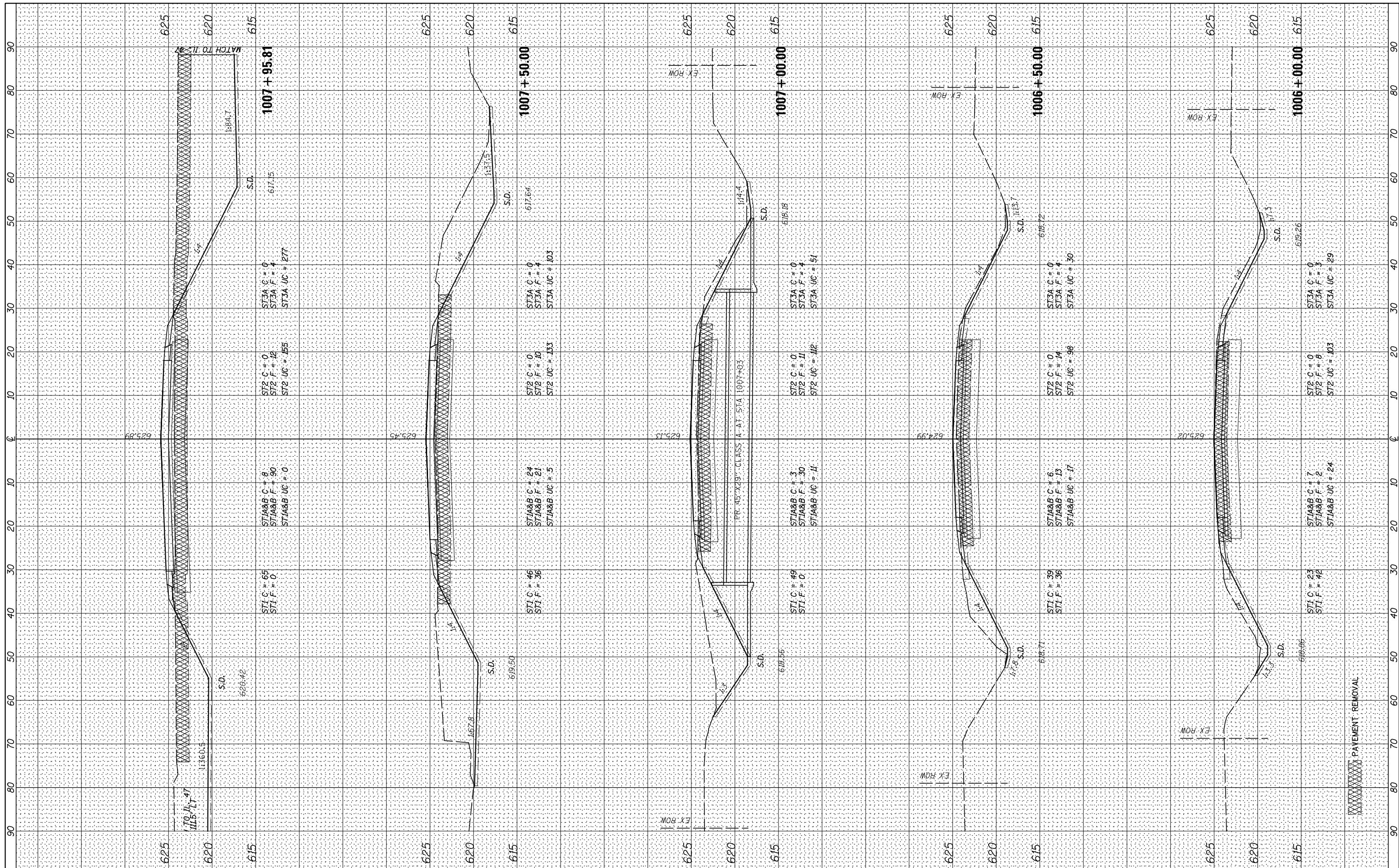
**RTE 52 CROSS SECTIONS**

SCALE: H=10 V=5    SHEET 4 OF 10 SHEETS    STA. 1003+50.00 TO STA. 1005+50.00

F.A.P. RT#	SECTION	COUNTY	TOTAL SHEETS	SHEET NO.
326	(109,110) R-1	KENDALL	619	592
CONTRACT NO. 66884			ILLINOIS FED. AID PROJECT	

FINAL SURVEY	SURVEYED	BY	DATE
NOTE BOOK	PLOTTED		
AREAS CHECKED	TEMPLATE		
	AREAS CHECKED		

ORIGINAL SURVEY	SURVEYED	BY	DATE
NOTE BOOK	PLOTTED		
AREAS CHECKED	TEMPLATE		
	AREAS CHECKED		



FILE NAME = V:\3195\66884 (North Section)\CADD Sheets\0366884-sh1-xsh1-Rte52.dgn  
 #MODELNAME#

USER NAME = bdecaene  
 PLOT SCALE = 20.0000' / in.  
 PLOT DATE = 7/14/2014

DESIGNED - HLC  
 DRAWN - HLC  
 CHECKED - CAS  
 DATE - 7/01/2014

REVISED -  
 REVISED -  
 REVISED -  
 REVISED -

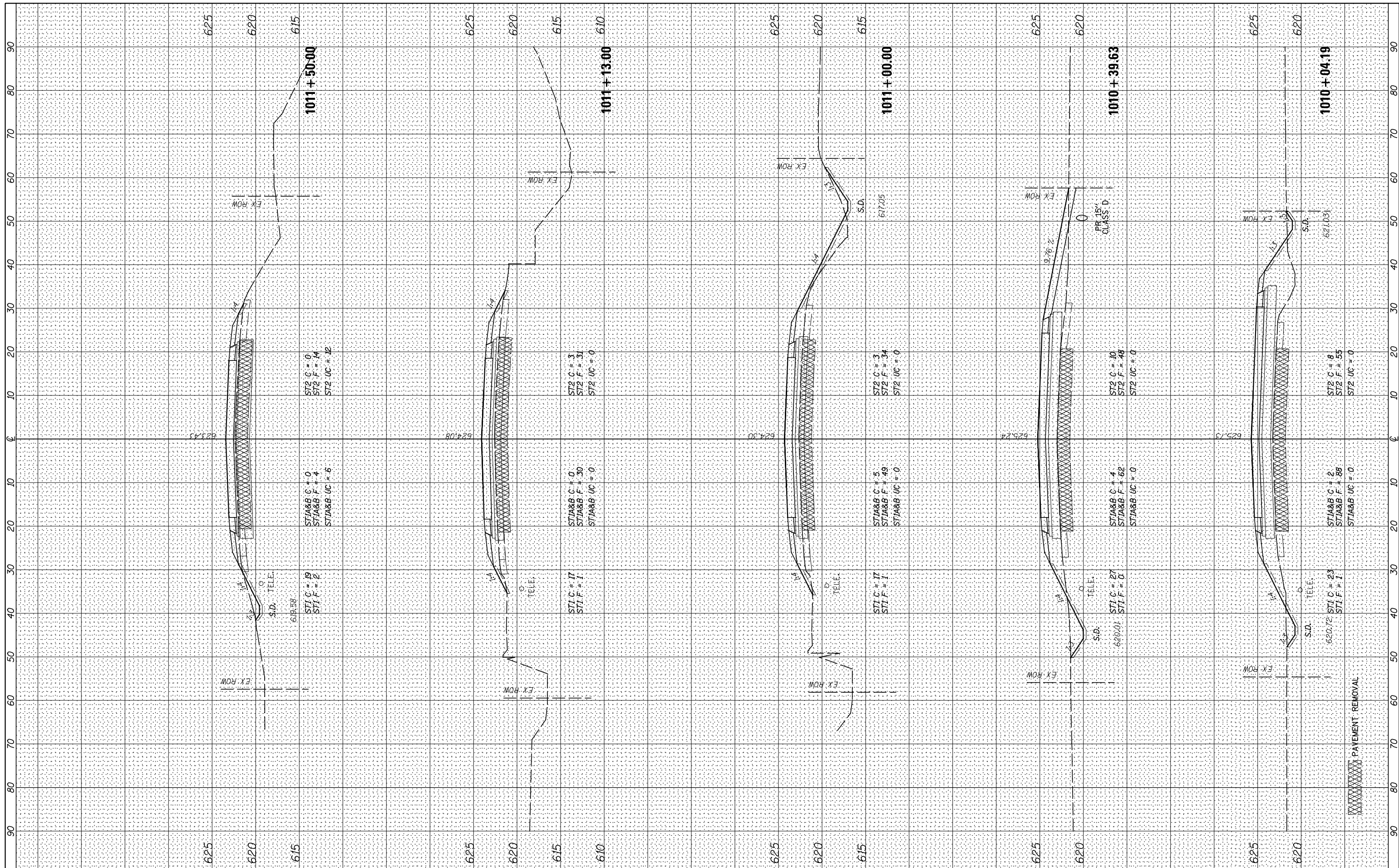
**STATE OF ILLINOIS  
 DEPARTMENT OF TRANSPORTATION**

RTE 52 CROSS SECTIONS  
 SCALE: H=10 V=5  
 SHEET 5 OF 10 SHEETS  
 STA. 1006+00.00 TO STA. 1007+95.81

F.A.P. RTE.	SECTION	COUNTY	TOTAL SHEETS	SHEET NO.
326	(109,110) R-1	KENDALL	619	593
CONTRACT NO. 66884				
ILLINOIS FED. AID PROJECT				

BY	DATE

ORIGINAL SURVEY NO.	SURVEYED PLOTTED TEMPLATE AREAS CHECKED



FILE NAME = V:\3195\66884 (North Section)\CADD Sheets\0366884-sh1-xsht-Rte52.dgn  
 #MODELNAME#

USER NAME = bdecaene  
 DESIGNED - HLC  
 DRAWN - HLC  
 CHECKED - CAS  
 DATE - 7/01/2014

REVISIED -  
 REVISED -  
 REVISED -  
 REVISED -

STATE OF ILLINOIS  
 DEPARTMENT OF TRANSPORTATION

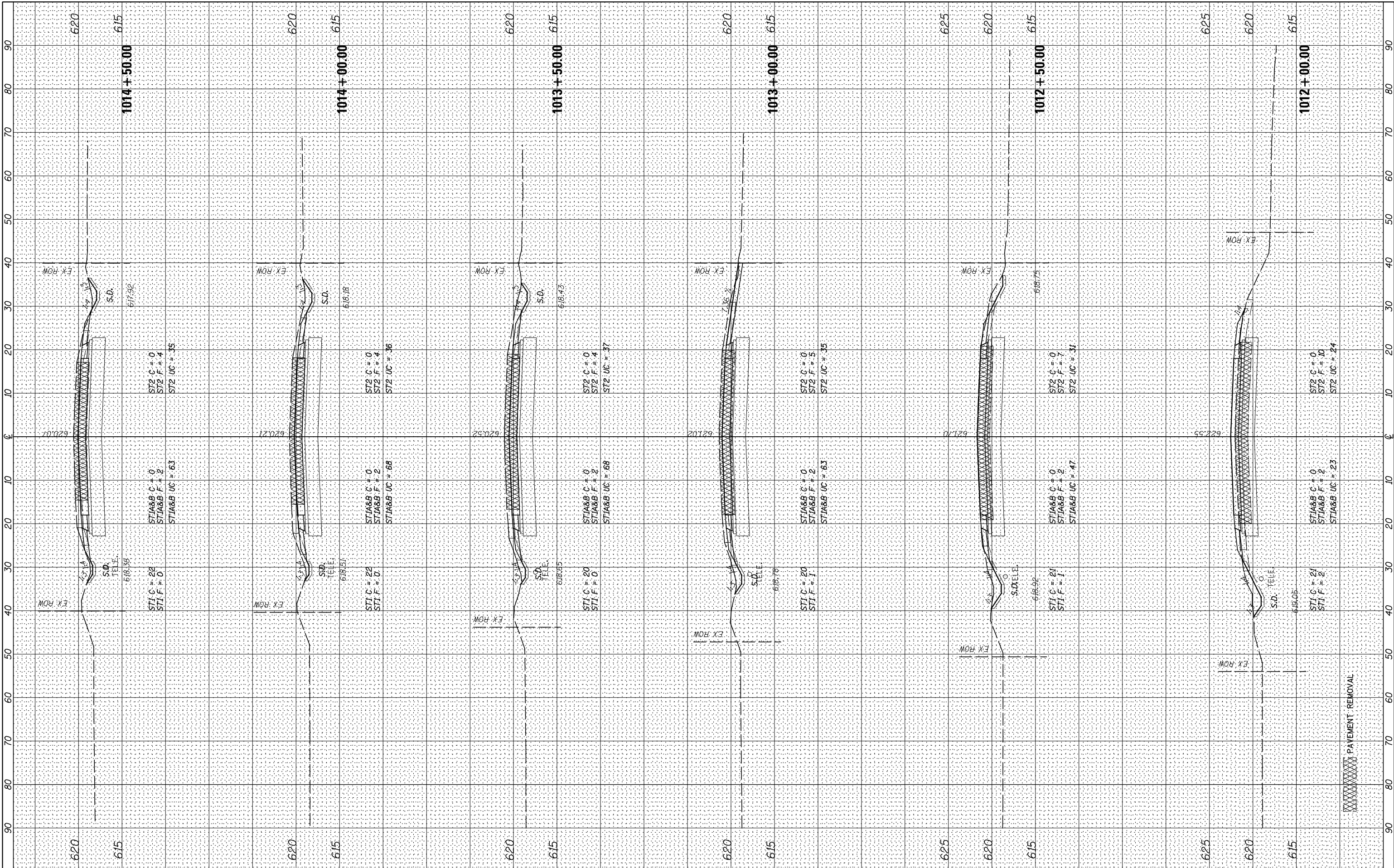
RTE 52 CROSS SECTIONS

SCALE: H=10 V=5 SHEET 6 OF 10 SHEETS STA. 1010+04.19 TO STA. 1011+50.00

F.A.P. RTE.	SECTION	COUNTY	TOTAL SHEETS	SHEET NO.
326	(109,110) R-1	KENDALL	619	594
CONTRACT NO. 66884			ILLINOIS FED. AID PROJECT	

BY		DATE	
FINAL SURVEY	SURVEYED	PLOTTED	DATE
NO.	NO.	AREAS CHECKED	AREAS CHECKED

BY		DATE	
ORIGINAL SURVEY	SURVEYED	PLOTTED	DATE
NO.	NO.	AREAS CHECKED	AREAS CHECKED



FILE NAME = V:\3195\66884 (North Section)\CADD Sheets\0366884-sh1-xssht-Rte52.dgn  
 #MODELNAME#

USER NAME = bdecaene  
 DRAWN - HLC  
 CHECKED - CAS  
 DATE - 7/01/2014

DESIGNED - HLC  
 DRAWN - HLC  
 CHECKED - CAS  
 DATE - 7/01/2014

REVISED -  
 REVISED -  
 REVISED -  
 REVISED -

**STATE OF ILLINOIS  
 DEPARTMENT OF TRANSPORTATION**

**RTE 52 CROSS SECTIONS**

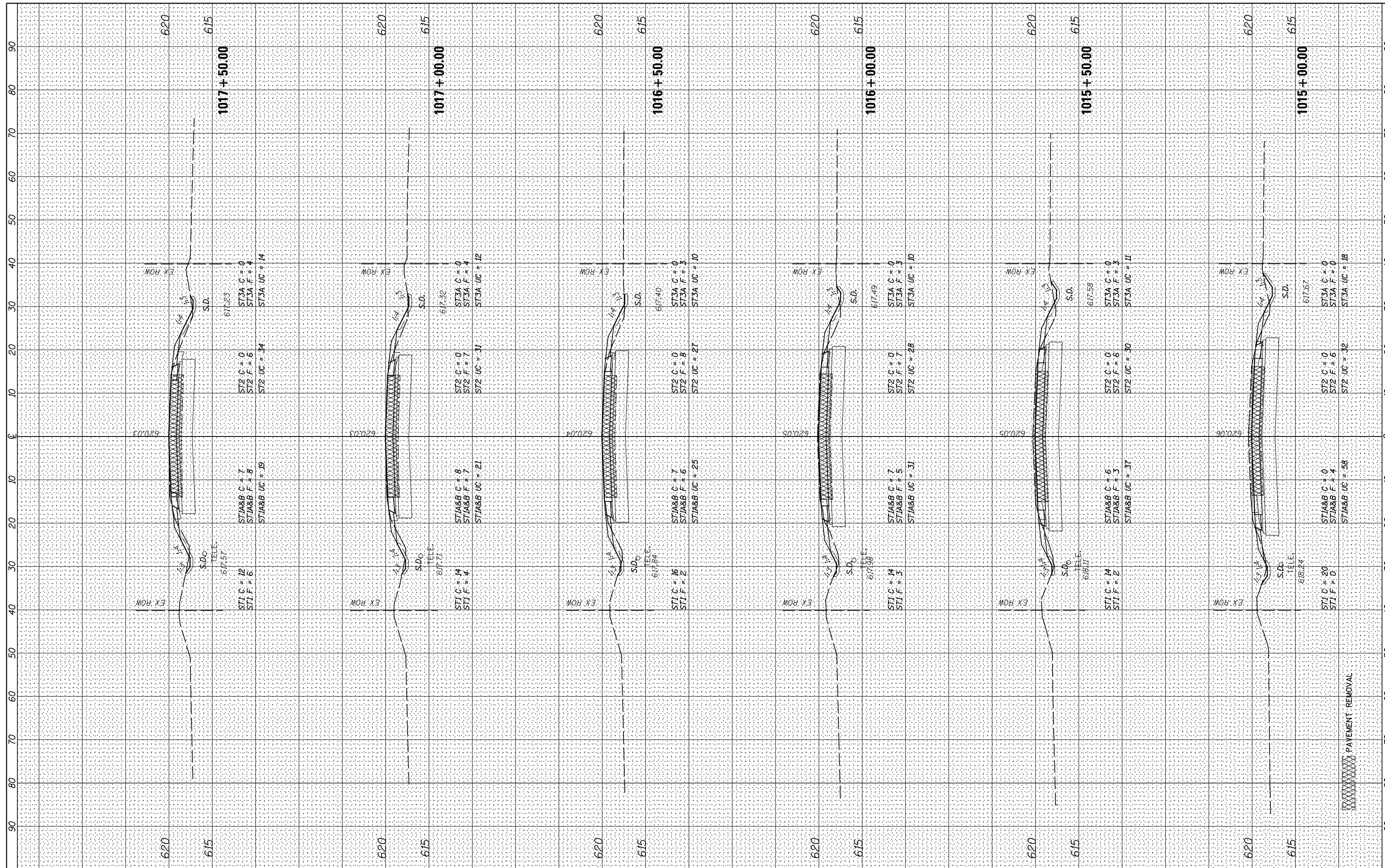
SCALE: H=10 V=5    SHEET 7 OF 10 SHEETS    STA. 1012+00.00 TO STA. 1014+50.00

F.A.P. RTE.	SECTION	COUNTY	TOTAL SHEETS	SHEET NO.
326	(109,110) R-1	KENDALL	619	595
CONTRACT NO. 66884				

ILLINOIS FED. AID PROJECT

BY	DATE

ORIGINAL SURVEY	SURVEYED	DATE
NO.		



FILE NAME = V:\3195\66884 (North Section)\CADD Sheets\0366884-sh1-xssht-Rte52.dgn  
 #MODELNAME#

USER NAME = bdecaene  
 PLOT SCALE = 20.0000' / in.  
 PLOT DATE = 7/14/2014


DESIGNED - HLC  
 DRAWN - HLC  
 CHECKED - CAS  
 DATE - 7/01/2014

REVISED -  
 REVISED -  
 REVISED -  
 REVISED -

STATE OF ILLINOIS  
 DEPARTMENT OF TRANSPORTATION

RTE 52 CROSS SECTIONS  
 SCALE: H=10 V=5  
 SHEET 8 OF 10 SHEETS  
 STA. 1015+00.00 TO STA. 1017+50.00

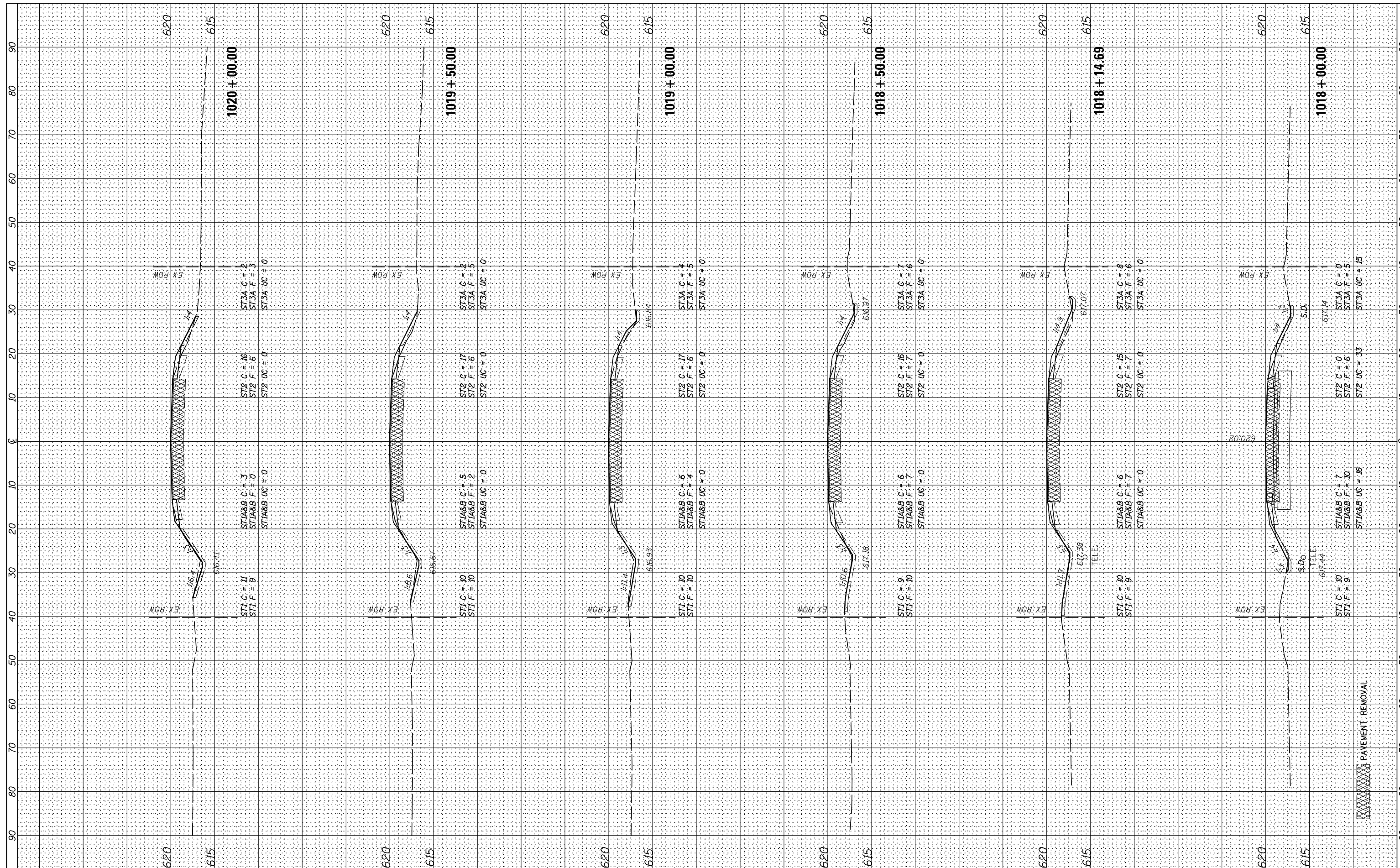
F.A.P. RTE.	SECTION	COUNTY	TOTAL SHEETS	SHEET NO.
326	(109,110) R-1	KENDALL	619	596
CONTRACT NO. 66884				ILLINOIS FED. AID PROJECT





BY	DATE
FINAL SURVEY	SURVEYED
NO.	PLOTTED
	TEMPLATE
	AREAS CHECKED
	AREAS CHECKED

BY	DATE
ORIGINAL SURVEY	SURVEYED
NO.	PLOTTED
	TEMPLATE
	AREAS CHECKED
	AREAS CHECKED



FILE NAME =	USER NAME = bdecreane	DESIGNED - HLC	REVISED -
V:\3195\66884 (North Section)\CADD Sheets\0366884-sh1-xssht-Rte52.dgn		DRAWN - HLC	REVISED -
		CHECKED - CAS	REVISED -
		DATE - 7/01/2014	REVISED -

**STATE OF ILLINOIS  
DEPARTMENT OF TRANSPORTATION**

**RTE 52 CROSS SECTIONS**

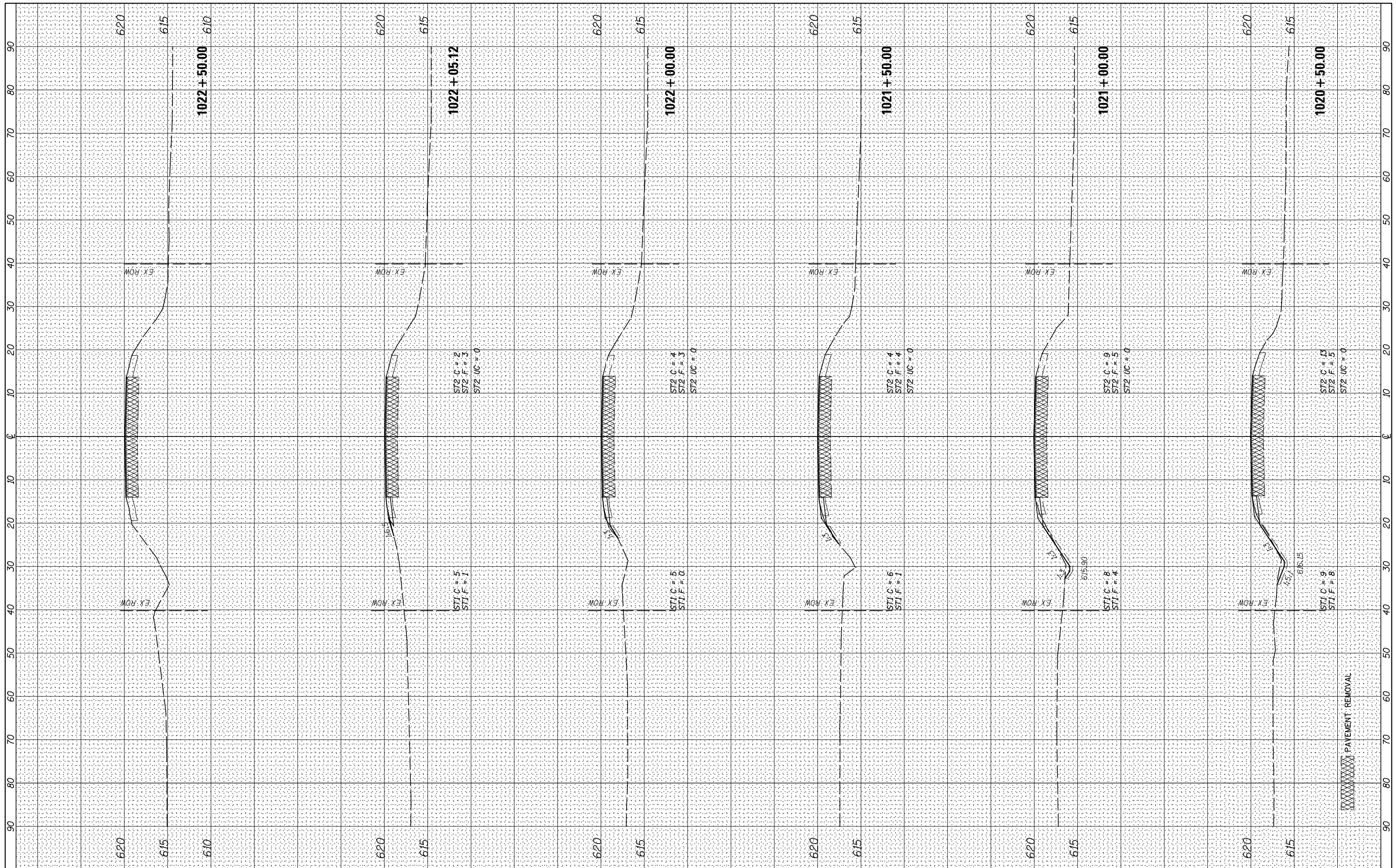
SCALE: H=10 V=5 SHEET 9 OF 10 SHEETS STA. 1018+00.00 TO STA. 1020+00.00

F.A.P. RTE.	SECTION	COUNTY	TOTAL SHEETS	SHEET NO.
326	(109,110) R-1	KENDALL	619	597
CONTRACT NO. 66884				

ILLINOIS FED. AID PROJECT

BY	DATE
SURVEYED	
PLOTTED	
TEMPLATE	
AREAS	
CHECKED	
NO.	

BY	DATE
SURVEYED	
PLOTTED	
TEMPLATE	
AREAS	
CHECKED	
NO.	



FILE NAME =	USER NAME = bdecreane	DESIGNED - HLC	REVISED -
V:\3195\66884 (North Section)\CADD Sheets\0366884-sh1-xsht-Rte52.dgn		DRAWN - HLC	REVISED -
#MODELNAME#		CHECKED - CAS	REVISED -
		DATE - 7/01/2014	REVISED -

**STATE OF ILLINOIS  
DEPARTMENT OF TRANSPORTATION**

**RTE 52 CROSS SECTIONS**

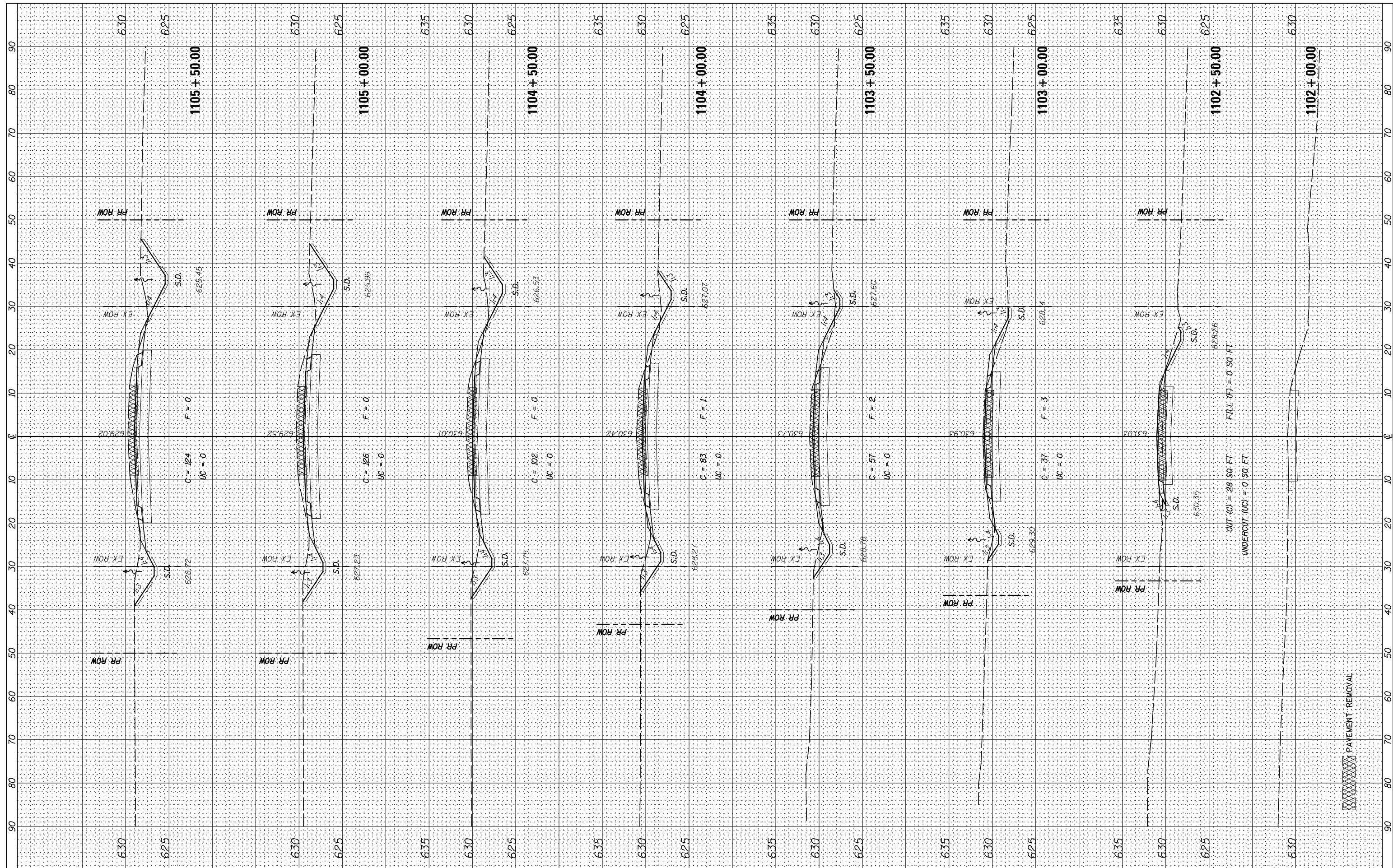
SCALE: H=10 V=5    SHEET 10 OF 10 SHEETS    STA. 1020+50.00 TO STA. 1022+50.00

F.A.P. RTE.	SECTION	COUNTY	TOTAL SHEETS	SHEET NO.
326	(109,110) R-1	KENDALL	619	598
			CONTRACT NO. 66884	

ILLINOIS FED. AID PROJECT

BY	DATE
SURVEYED	
PLOTTED	
TEMPLATE	
NOTE BOOK	
AREAS CHECKED	
NO.	

BY	DATE
SURVEYED	
PLOTTED	
TEMPLATE	
NOTE BOOK	
AREAS CHECKED	
NO.	



FILE NAME =	USER NAME = bdecreane
V:\3195\66884 (North Section)\CADD Sheets\0366884-sh1-xsht-Chicago.dgn	DESIGNED - HLC
	DRAWN - HLC
	CHECKED - CAS
	DATE - 7/01/2014
*MODELNAME*	

REVISED -	
REVISED -	
REVISED -	
REVISED -	

**STATE OF ILLINOIS  
DEPARTMENT OF TRANSPORTATION**

<b>CHICAGO ROAD CROSS SECTIONS</b>	
SCALE: H=10 V=5	SHEET 1 OF 5 SHEETS
STA. 1102+00.00 TO STA. 1105+50.00	

F.A.P. RTE. 326	SECTION (109,110) R-1	COUNTY KENDALL	TOTAL SHEETS 619	SHEET NO. 599
CONTRACT NO. 66884				
ILLINOIS FED. AID PROJECT				

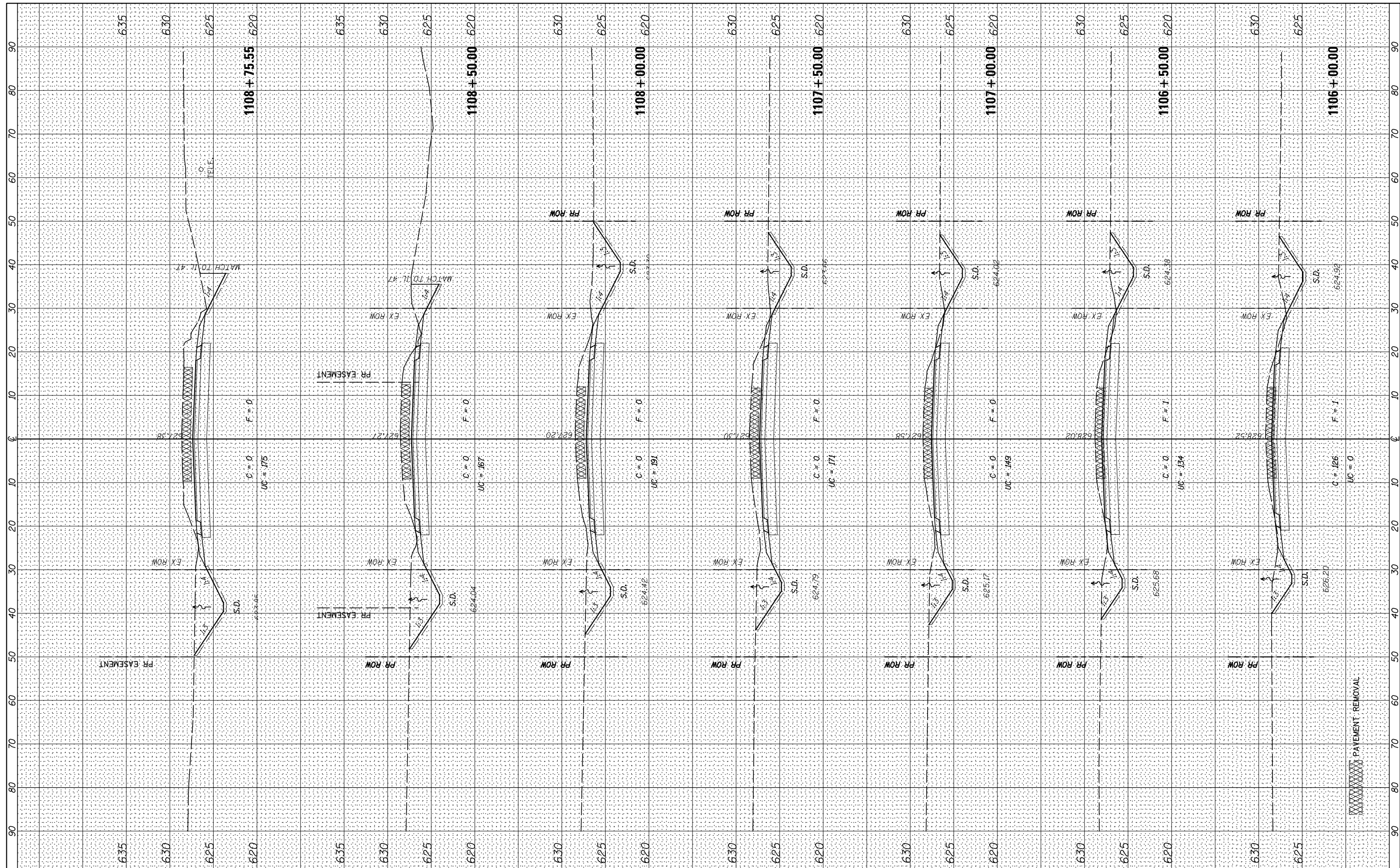
PAYEMENT REMOVAL

BY	DATE

BY	DATE

FINAL SURVEY NO.	SURVEYED

ORIGINAL SURVEY NO.	SURVEYED



FILE NAME = V:\3195\66884 (North Section)\CADD Sheets\0366884-sh1-xssh-Chicago.dgn  
 #MODELNAME#

USER NAME = bdecreane  
 PLOT SCALE = 20.0000' / in.  
 PLOT DATE = 7/14/2014

DESIGNED - HLC  
 DRAWN - HLC  
 CHECKED - CAS  
 DATE - 7/01/2014

REVISED -  
 REVISED -  
 REVISED -  
 REVISED -

STATE OF ILLINOIS  
 DEPARTMENT OF TRANSPORTATION

CHICAGO ROAD CROSS SECTIONS

SCALE: H=10 V=5 SHEET 2 OF 5 SHEETS STA. 1106+00.00 TO STA. 1108+75.55

F.A.P. RTE.	SECTION	COUNTY	TOTAL SHEETS	SHEET NO.
326	(109,110) R-1	KENDALL	619	600
CONTRACT NO. 66884				

ILLINOIS FED. AID PROJECT