


FINAL SURVEY NO.	SURVEYED AREAS CHECKED	BY	DATE

ORIGINAL SURVEY NO.	SURVEYED AREAS CHECKED	BY	DATE



FILE NAME =	USER NAME = bdecreane	DESIGNED - HLC	REVISED -
V:\3195\66884 (North Section)\CADD Sheets\0366884-sh1-xsht-Chicago.dgn		DRAWN - HLC	REVISED -
		CHECKED - CAS	REVISED -
		DATE - 7/01/2014	REVISED -

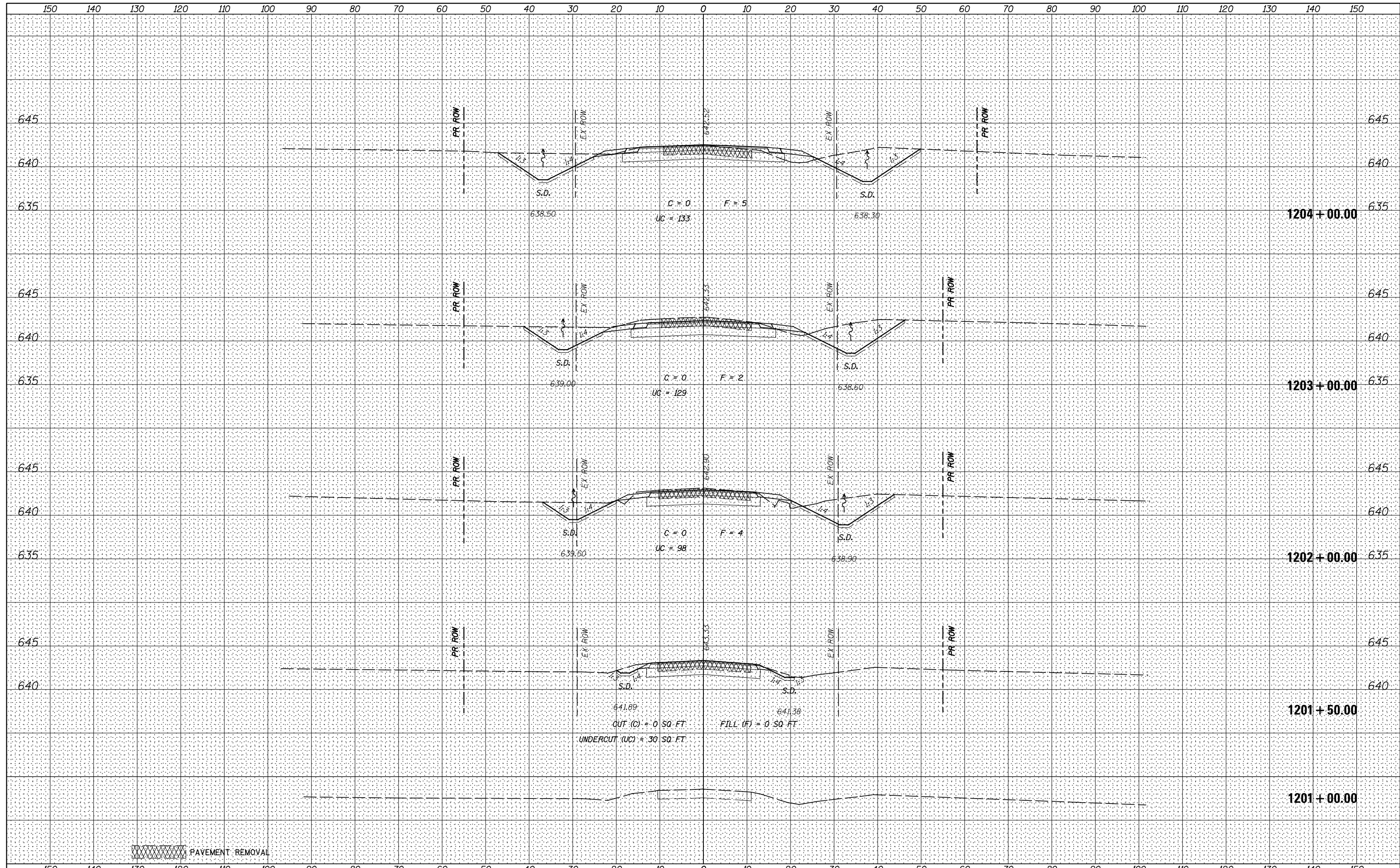
**STATE OF ILLINOIS
DEPARTMENT OF TRANSPORTATION**

SCALE: H=10 V=5		SHEET 5 OF 5 SHEETS		STA. 1118+00.00 TO STA. 1118+00.00	
		CHICAGO ROAD CROSS SECTIONS			

F.A.P. RTE.	SECTION	COUNTY	TOTAL SHEETS	SHEET NO.
326	(109,110) R-1	KENDALL	619	603
CONTRACT NO. 66884				
ILLINOIS FED. AID PROJECT				

DATE	
BY	
FINAL SURVEY	SURVEYED
NOTE BOOK	PLOTTED
NO.	TEMPLATE
	AREAS CHECKED

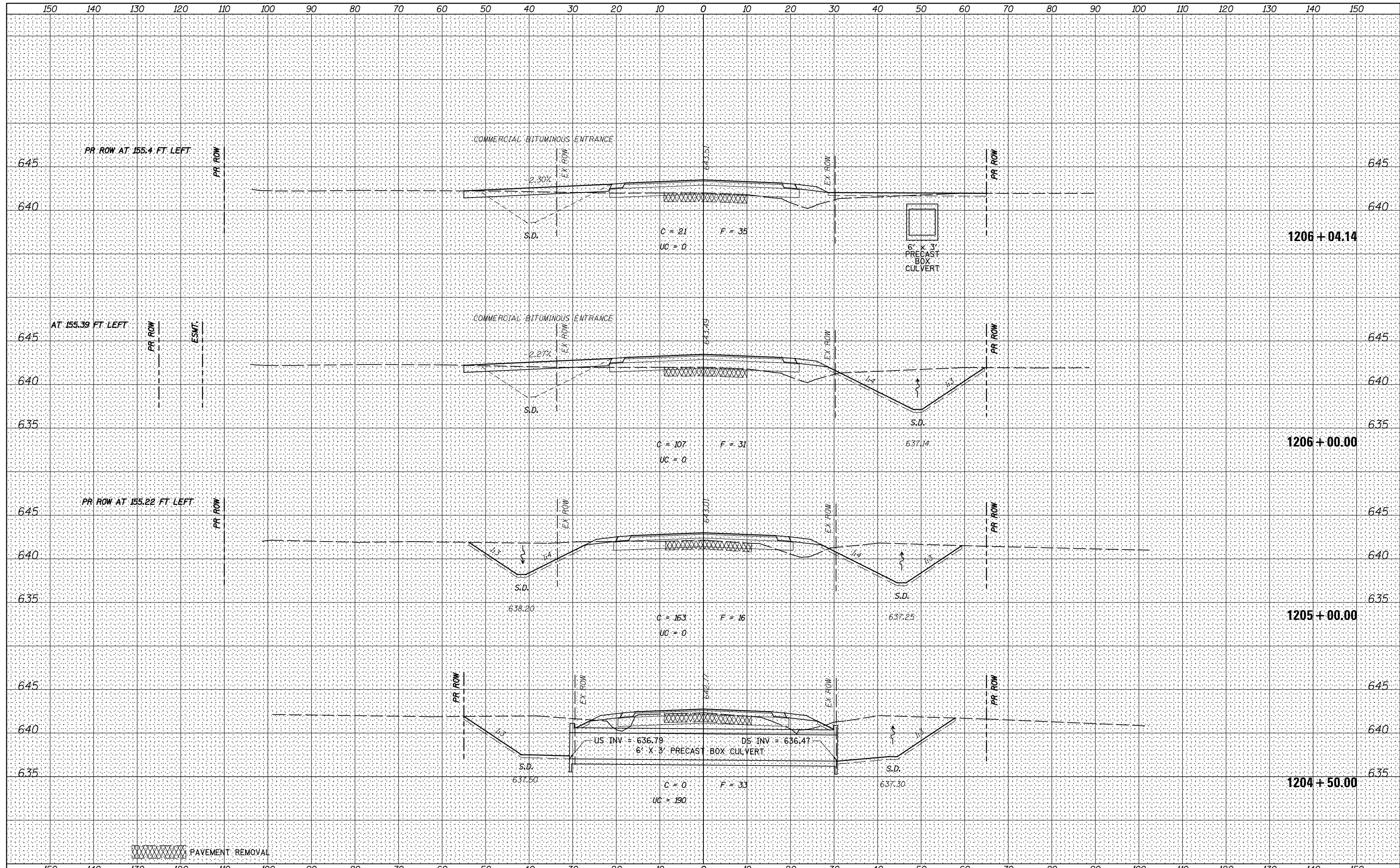
DATE	
BY	
ORIGINAL SURVEY	SURVEYED
NOTE BOOK	PLOTTED
NO.	TEMPLATE
	AREAS CHECKED



FILE NAME =	USER NAME = bdcraene	DESIGNED - HLC	REVISED -	STATE OF ILLINOIS DEPARTMENT OF TRANSPORTATION	LISBON ROAD CROSS SECTIONS SCALE: H=10 V=5 SHEET 1 OF 4 SHEETS STA. 1201+00.00 TO STA. 1204+00.00	F.A.P. RTE.	SECTION	COUNTY	TOTAL SHEETS	SHEET NO.
V:\3195\66884 (North Section)\CADD Sheets\0366884-sh1-xsht-Lisbon.dgn	DRAWN - HLC	REVISIED -	326			(109,110) R-1	KENDALL	619	604	
MODELNAME	PLLOT SCALE = 20.0000' / in.	CHECKED - CAS	REVISIED -			CONTRACT NO. 66884				
	PLLOT DATE = 7/14/2014	DATE - 7/01/2014	REVISIED -			ILLINOIS FED. AID PROJECT				

DATE	
BY	
SURVEYED	
PLOTTED	
TEMPLATE	
NOTE BOOK	
AREAS CHECKED	

DATE	
BY	
SURVEYED	
PLOTTED	
TEMPLATE	
NOTE BOOK	
AREAS CHECKED	

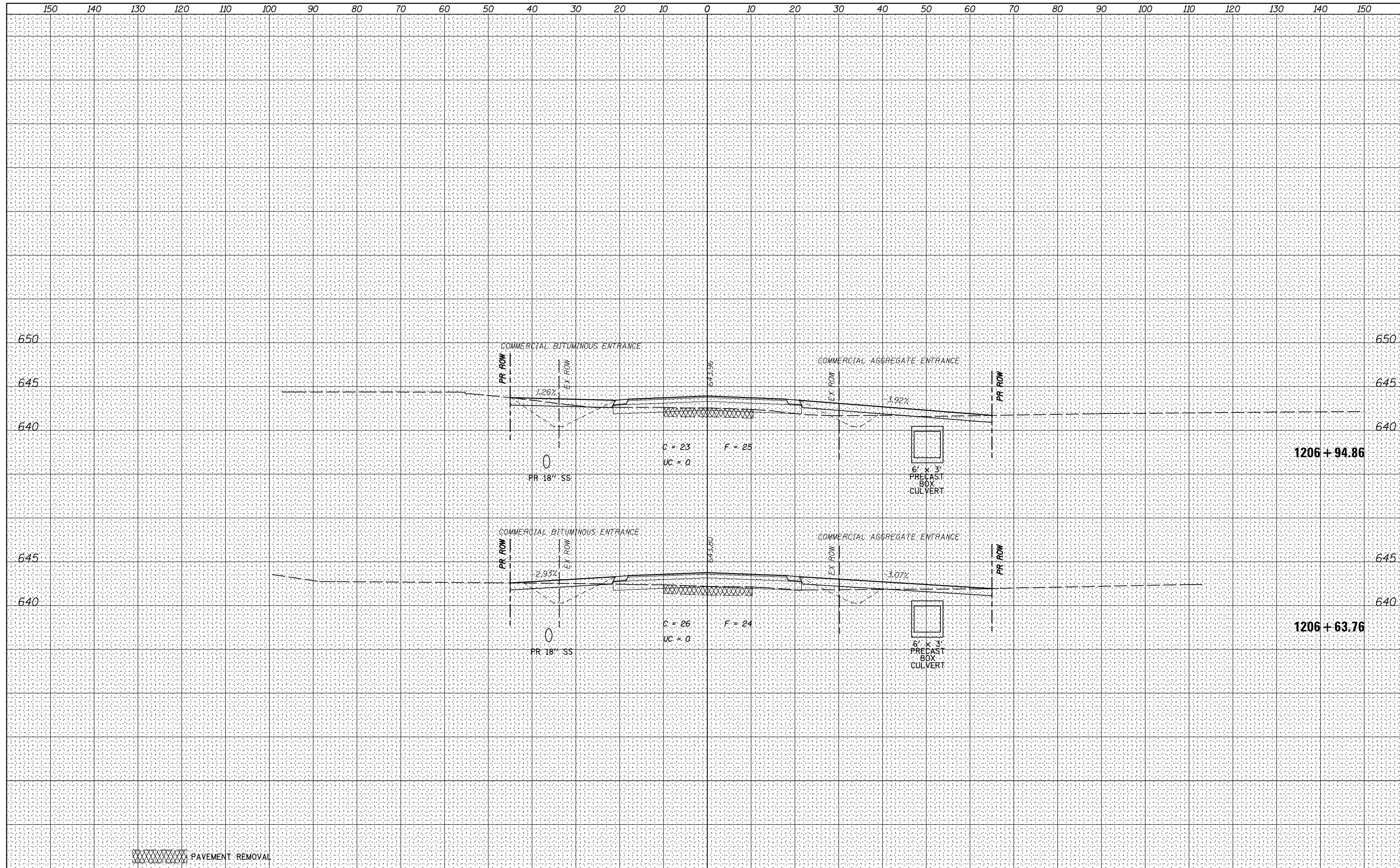


PAVEMENT REMOVAL

FILE NAME =	USER NAME = bdcraene	DESIGNED - HLC	REVISED -	STATE OF ILLINOIS DEPARTMENT OF TRANSPORTATION	LISBON ROAD CROSS SECTIONS			F.A.P. RTE.	SECTION	COUNTY	TOTAL SHEETS	SHEET NO.
V:\3195\66884 (North Section)\CADD Sheets\0366884-sh1-xssht-Lisbon.dgn	DRAWN - HLC	CHECKED - CAS	REVISED -					326	(109,110) R-1	KENDALL	619	605
PLOT SCALE = 20.0000' / in.	DATE - 7/01/2014	REVISOR -	REVISED -		CONTRACT NO. 66884			ILLINOIS FED. AID PROJECT				
MODELNAME					SCALE: H=10 V=5	SHEET 2 OF 4 SHEETS	STA. 1204+50.00 TO STA. 1206+04.14					

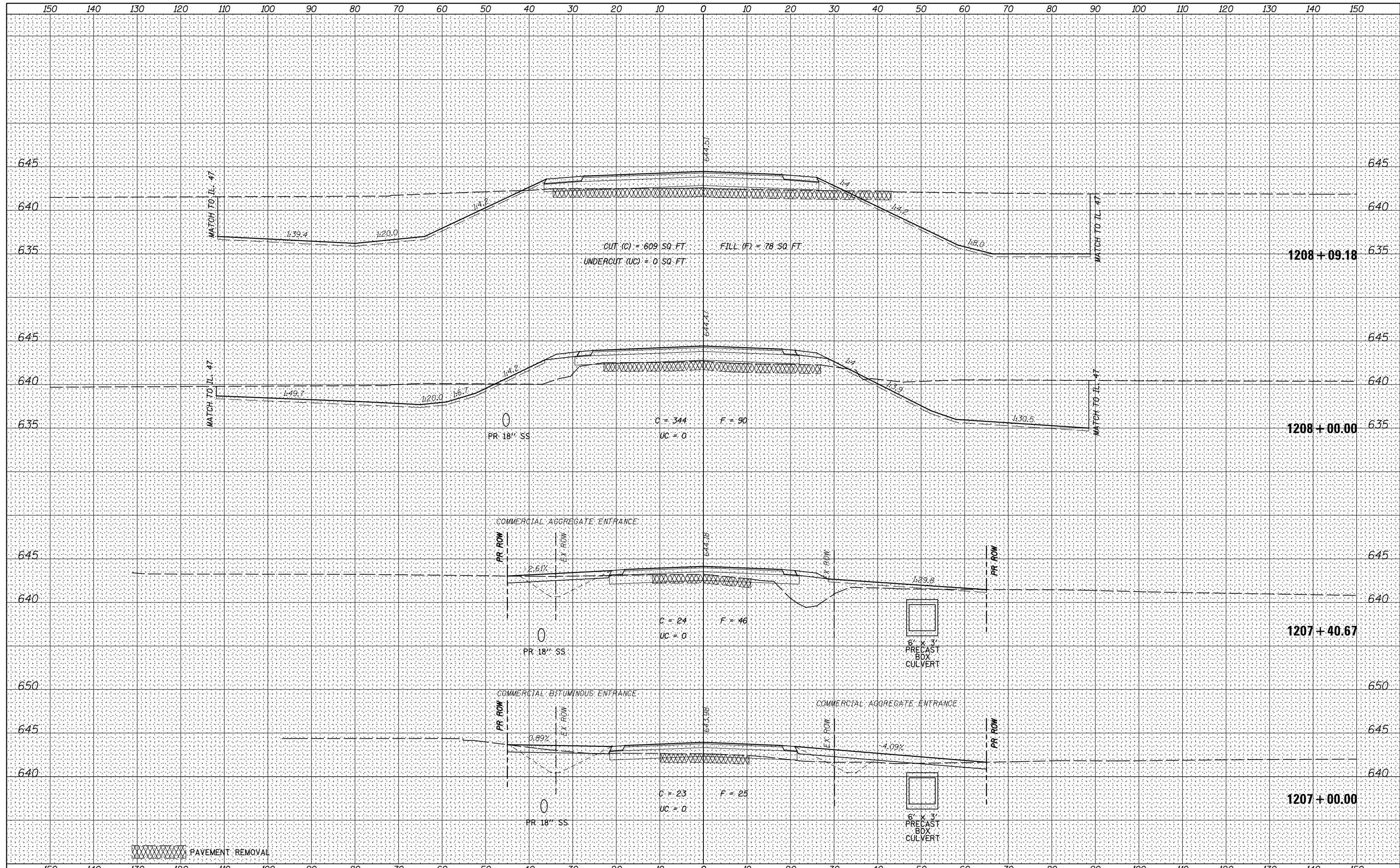
DATE	
BY	
SURVEYED	
PLOTTED	
TEMPLATE	
AREAS	
CHECKED	
NO.	

DATE	
BY	
SURVEYED	
PLOTTED	
TEMPLATE	
AREAS	
CHECKED	
NO.	



DATE	
BY	
NO.	
FINAL SURVEY	SURVEYED
NOTE BOOK	PLOTTED
AREAS CHECKED	TEMPLATE
AREAS CHECKED	AREAS CHECKED

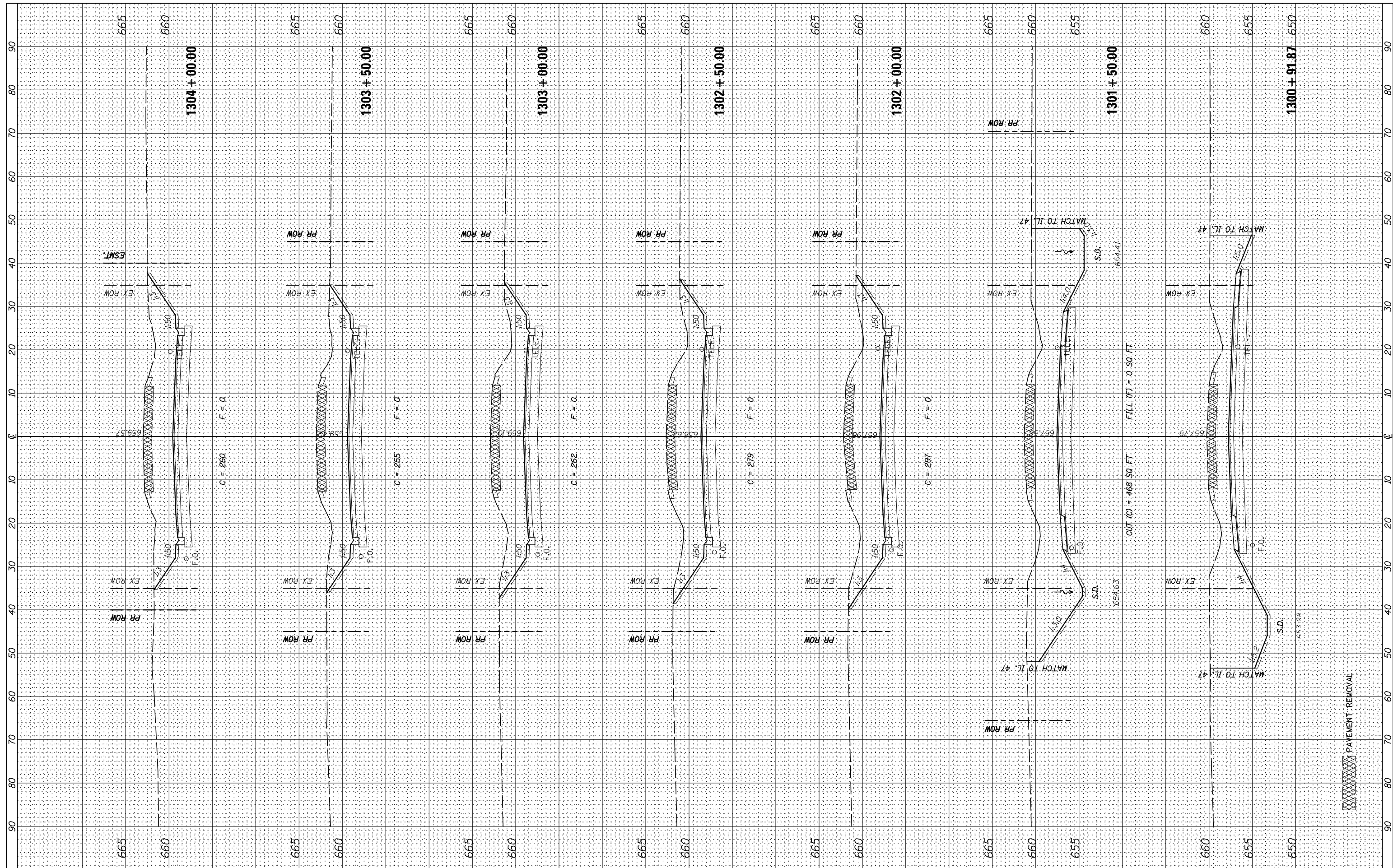
DATE	
BY	
NO.	
ORIGINAL SURVEY	SURVEYED
NOTE BOOK	PLOTTED
AREAS CHECKED	TEMPLATE
AREAS CHECKED	AREAS CHECKED



FILE NAME =	USER NAME = bdecreane	DESIGNED - HLC	REVISED -	STATE OF ILLINOIS DEPARTMENT OF TRANSPORTATION	LISBON ROAD CROSS SECTIONS			F.A.P. RTE.	SECTION	COUNTY	TOTAL SHEETS	SHEET NO.
V:\3195\66884 (North Section)\CADD Sheets\0366884-sh1-xssht-Lisbon.dgn		DRAWN - HLC	REVISED -		326	(109,110) R-1	KENDALL	619	607			
MODELNAME	PLOT SCALE = 20.0000' / in.	CHECKED - CAS	REVISED -		SCALE: H=10 V=5 SHEET 4 OF 4 SHEETS STA. 1207+00.00 TO STA. 1208+09.18			CONTRACT NO. 66884				
	PLOT DATE = 7/14/2014	DATE - 7/01/2014	REVISED -		ILLINOIS FED. AID PROJECT							

BY	DATE

ORIGINAL SURVEY	SURVEYED	DATE
NOTE BOOK	PLOTTED	
	TEMPLATE	
	AREAS CHECKED	
	AREAS CHECKED	



FILE NAME =	USER NAME = bdecreane	DESIGNED - HLC	REVISED -
V:\3195\66884 (North Section)\CADD Sheets\0366884-sh1-xsht-Plattville.dgn		DRAWN - HLC	REVISED -
		CHECKED - CAS	REVISED -
#MODELNAME#	PLOT DATE = 7/14/2014	DATE - 7/01/2014	REVISED -

**STATE OF ILLINOIS
DEPARTMENT OF TRANSPORTATION**

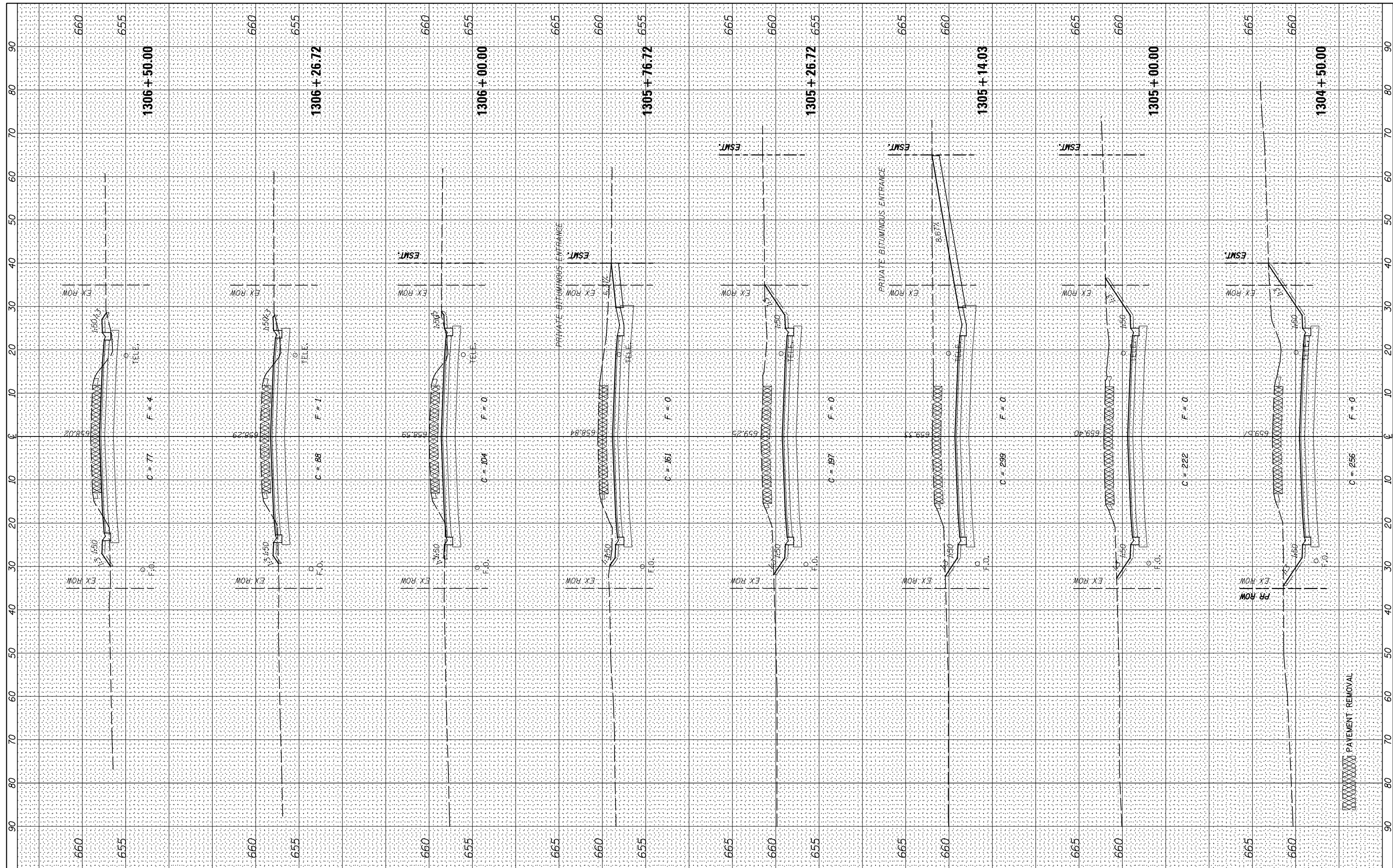
PLATTVILLE ROAD CROSS SECTIONS

SCALE: H=10 V=5 SHEET 1 OF 3 SHEETS STA. 1300+91.87 TO STA. 1304+00.00

F.A.P. RTE.	SECTION	COUNTY	TOTAL SHEETS	SHEET NO.
326	(109,110) R-1	KENDALL	619	608
				CONTRACT NO. 66884
ILLINOIS FED. AID PROJECT				

FINAL SURVEY	SURVEYED	DATE
NOTE BOOK	PLOTTED	
AREAS CHECKED	TEMPLATE	
NO.	AREAS CHECKED	

ORIGINAL SURVEY	SURVEYED	DATE
NOTE BOOK	PLOTTED	
AREAS CHECKED	TEMPLATE	
NO.	AREAS CHECKED	



FILE NAME =	USER NAME = bdecreane	DESIGNED - HLC	REVISED -
V:\3195\66884 (North Section)\CADD Sheets\0366884-shi-xsht-Plattville.dgn		DRAWN - HLC	REVISED -
		CHECKED - CAS	REVISED -
#MODELNAME#	PLOT DATE = 7/14/2014	DATE - 7/01/2014	REVISED -

**STATE OF ILLINOIS
DEPARTMENT OF TRANSPORTATION**

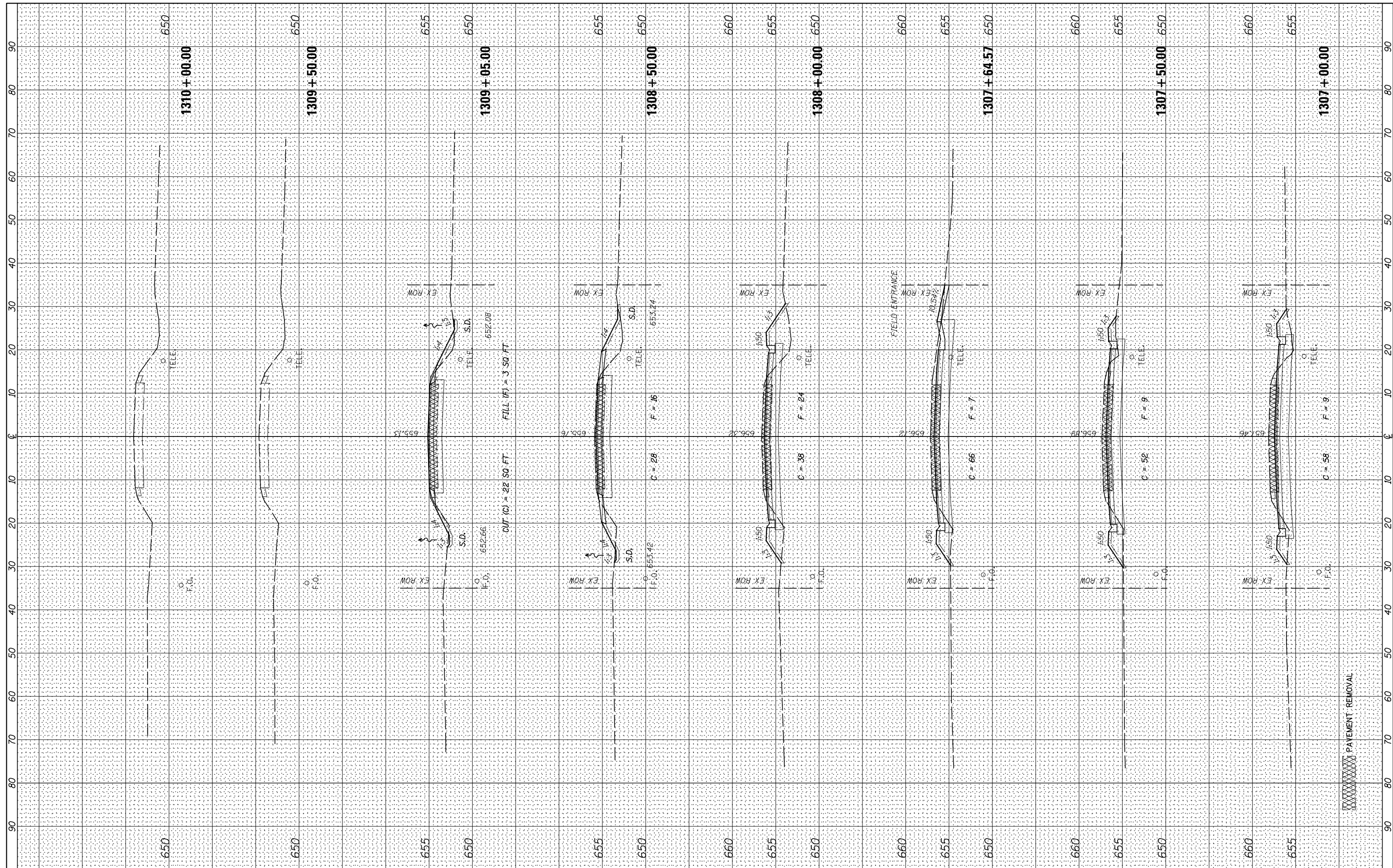
PLATTVILLE ROAD CROSS SECTIONS

SCALE: H=10 V=5 SHEET 2 OF 3 SHEETS STA. 1304+50.00 TO STA. 1306+50.00

F.A.P. RTE.	SECTION	COUNTY	TOTAL SHEETS	SHEET NO.
326	(109,110) R-1	KENDALL	619	609
CONTRACT NO. 66884				
ILLINOIS FED. AID PROJECT				

FINAL SURVEY	SURVEYED	BY	DATE
NOTE BOOK	PLOTTED		
AREAS CHECKED	TEMPLATE		
NO.	AREAS CHECKED		

ORIGINAL SURVEY	SURVEYED	BY	DATE
NOTE BOOK	PLOTTED		
AREAS CHECKED	TEMPLATE		
NO.	AREAS CHECKED		



FILE NAME = V:\3195\66884 (North Section)\CADD Sheets\0366884-sh1-xssht-Plattville.dgn
 #MODELNAME#

USER NAME = bdecreane
 DESIGNED - HLC
 DRAWN - HLC
 CHECKED - CAS
 DATE - 7/01/2014

REVISED -
 REVISED -
 REVISED -
 REVISED -

**STATE OF ILLINOIS
 DEPARTMENT OF TRANSPORTATION**

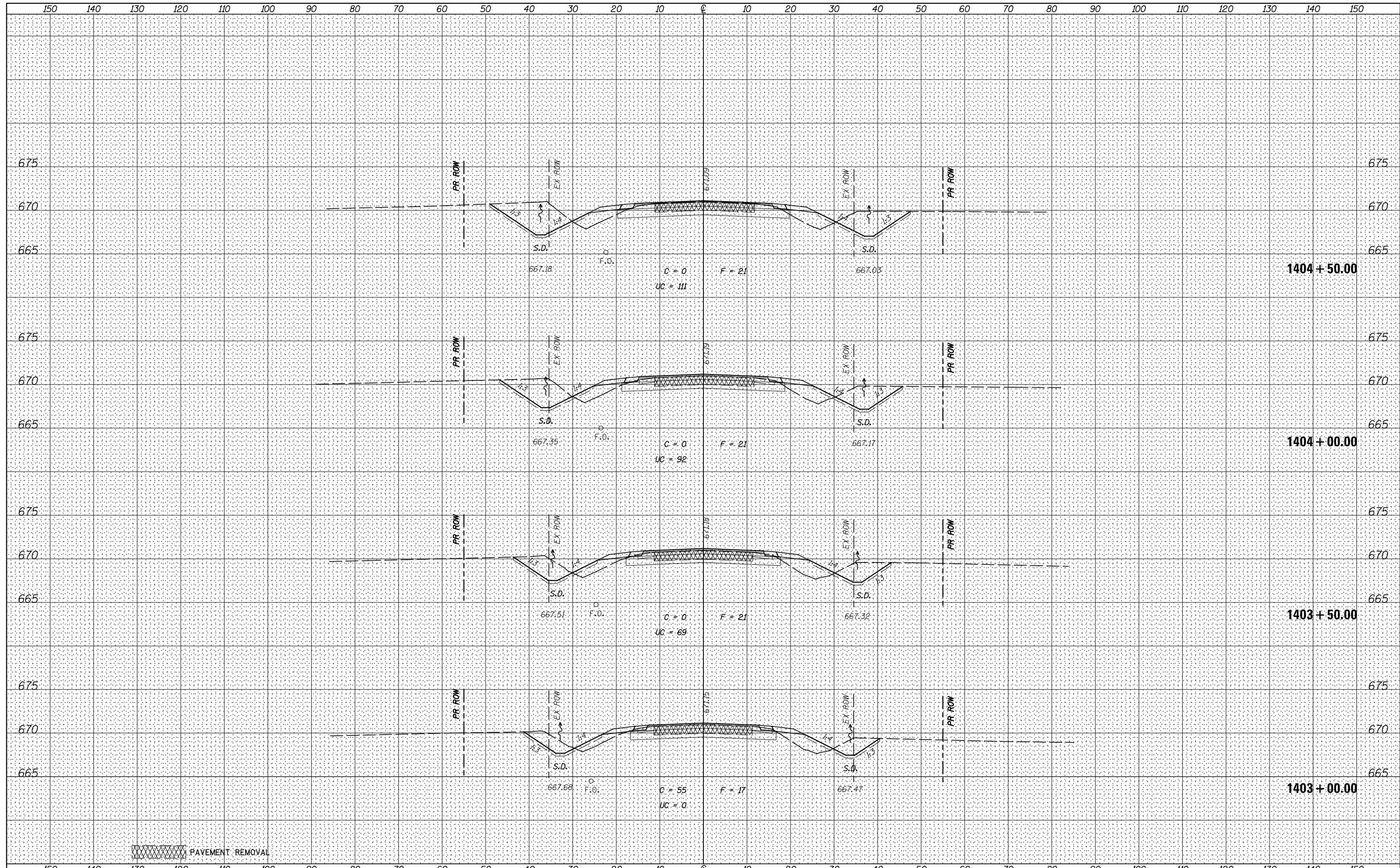
PLATTVILLE ROAD CROSS SECTIONS

SCALE: H=10 V=5 SHEET 3 OF 3 SHEETS STA. 1307+00.00 TO STA. 1310+00.00

F.A.P. RTE.	SECTION	COUNTY	TOTAL SHEETS	SHEET NO.
326	(109,110) R-1	KENDALL	619	610
CONTRACT NO. 66884			ILLINOIS FED. AID PROJECT	

DATE	
BY	
FINAL SURVEY	
SURVEYED	
PLOTTED	
TEMPLATE	
NOTE BOOK	
AREAS CHECKED	
AREAS CHECKED	

DATE	
BY	
ORIGINAL SURVEY	
SURVEYED	
PLOTTED	
TEMPLATE	
NOTE BOOK	
AREAS CHECKED	
AREAS CHECKED	



FILE NAME =	USER NAME = bdecreane	DESIGNED - HLC	REVISED -	STATE OF ILLINOIS DEPARTMENT OF TRANSPORTATION	NEWARK ROAD CROSS SECTIONS SCALE: H=10 V=5 SHEET 2 OF 4 SHEETS STA. 1403+00.00 TO STA. 1404+50.00	F.A.P. RTE.	SECTION	COUNTY	TOTAL SHEETS	SHEET NO.	
V:\3195\66884 (North Section)\CADD Sheets\0366884-sh1-xsht-Newark.dgn	DRAWN - HLC	CHECKED - CAS	REVISED -			326	(109,110) R-1	KENDALL	619	612	
PLOT SCALE = 20.0000' / in.	CHECKED - CAS	DATE - 7/01/2014	REVISED -			CONTRACT NO. 66884					
MODELNAME	DATE - 7/01/2014	DATE - 7/01/2014	REVISED -			ILLINOIS FED. AID PROJECT					

