






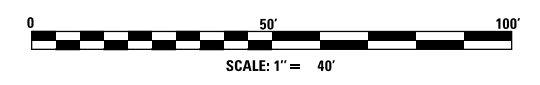


REMOVAL LEGEND

-  SIDEWALK REMOVAL
-  PAVEMENT REMOVAL
-  DRIVEWAY PAVEMENT REMOVAL
-  STRUCTURE REMOVAL
-  BUTT JOINT
-  CURB AND GUTTER REMOVAL
-  LINEAR ITEM REMOVAL



USER NAME = ceorlockjd	DESIGNED - MRS	REVISED
FILE NAME = \$FILES\$	DRAWN - MRS	REVISED
PLOT SCALE = 40.0000' / in.	CHECKED - AJK	REVISED
PLOT DATE = 8/12/2014	DATE - 1/25/13	REVISED

**STATE OF ILLINOIS
DEPARTMENT OF TRANSPORTATION**

REMOVAL PLAN

SCALE: 1" = 40' SHEET NO. 1 OF 1 SHEETS STA. 195+16 TO STA. 199+76.4

F.A.P. RTE.	SECTION	COUNTY	TOTAL SHEETS	SHEET NO.
730	62-ZBR	MCLEAN	65	21
CONTRACT NO. 70540				
ILLINOIS FED. AID PROJECT				