






LEGEND

-  SODDING
-  INLET AND PIPE PROTECTION
-  PERIMETER EROSION BARRIER
-  TEMPORARY DITCH CHECK (10' EACH)
-  PROPOSED CONTOURS



SCALE: 1" = 40'



USER NAME = cealockjd	DESIGNED - MDK	REVISED BJK 7/29/2014
FILE NAME = #FILES#	DRAWN - MDK	REVISED
PLOT SCALE = 40.0000' / in.	CHECKED - AJK	REVISED
PLOT DATE = 8/12/2014	DATE - 1/25/13	REVISED

**STATE OF ILLINOIS
DEPARTMENT OF TRANSPORTATION**

GRADING, EROSION CONTROL, & STORM WATER PREVENTION PLAN

SCALE: 1" = 40' SHEET NO. 1 OF 1 SHEETS STA. 195+16 TO STA. 199+76

F.A.P. RTE.	SECTION	COUNTY	TOTAL SHEETS	SHEET NO.
730	62-ZBR	MCLEAN	65	22
CONTRACT NO. 70540				
ILLINOIS FED. AID PROJECT				