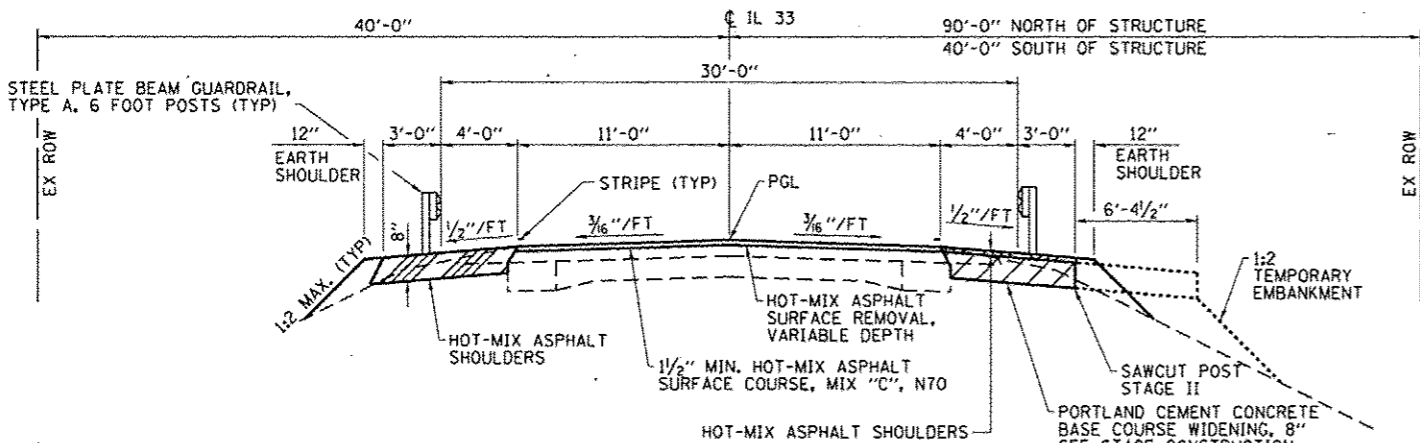
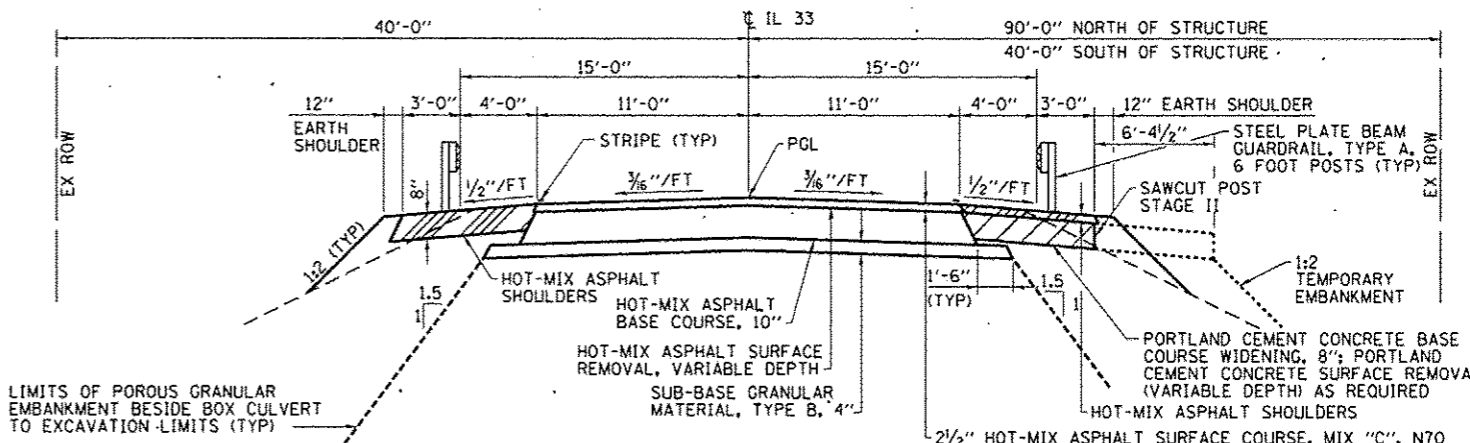


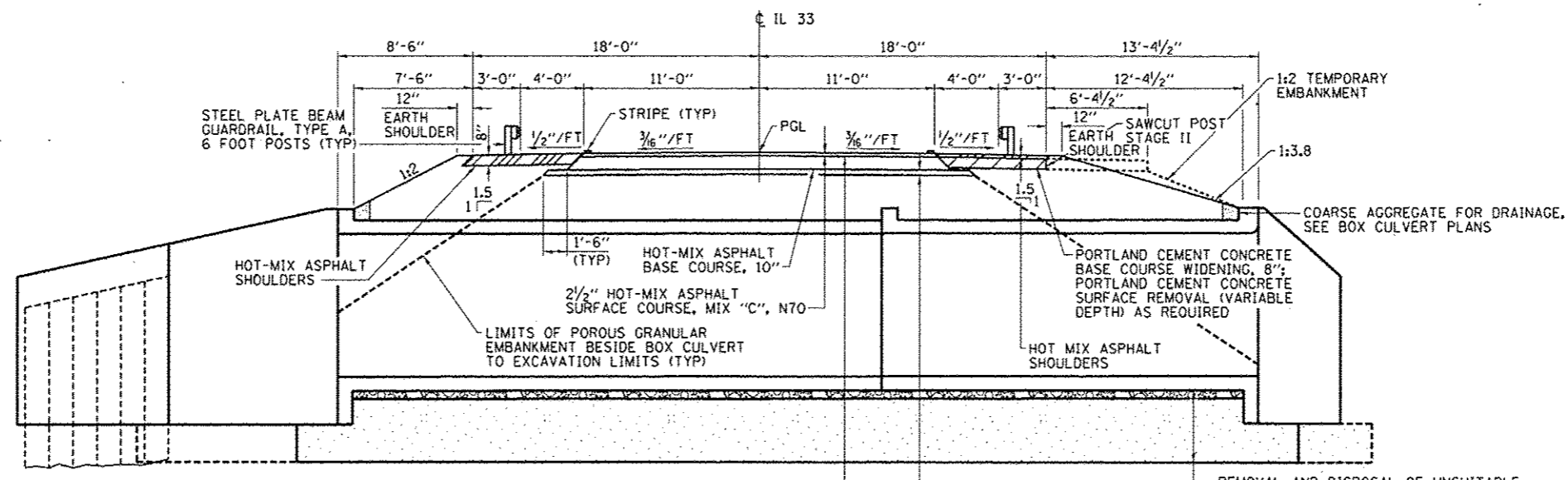
EXISTING TYPICAL ROADWAY SECTION
 STA 701+00 TO 705+13.12
 STA 705+66.88 TO 711+50



PROPOSED TYPICAL ROADWAY SECTION
 STA 701+89.5 TO 704+90
 STA 705+90 TO 709+10



PROPOSED TYPICAL ROADWAY SECTION
 STA 704+90 TO 705+17.67
 STA 705+62.33 TO 705+90



SECTION THRU BOX CULVERT
 STA 705+17.67 TO 705+62.33

FILE NAME	USER NAME = staff@arnk	DESIGNED - ELH/DAJ	REVISED -	STATE OF ILLINOIS DEPARTMENT OF TRANSPORTATION	TYPICAL SECTIONS	F.A.P. RTE.	SECTION	COUNTY	TOTAL SHEETS	SHEET NO.	
6/24/2014	6/24/2014	DRAWN - HAS	REVISED -			781	109B-1	LAWRENCE	34	5	
PLOT SCALE = 0.1667" = 1'		CHECKED - ELH	REVISED -			CONTRACT NO. 74105					
PLOT DATE = 6/2/2014	1:33:10 PM	DATE - 06/11	REVISED -			FED. ROAD DIST. NO. ILLINOIS/FED. AID PROJECT AID					