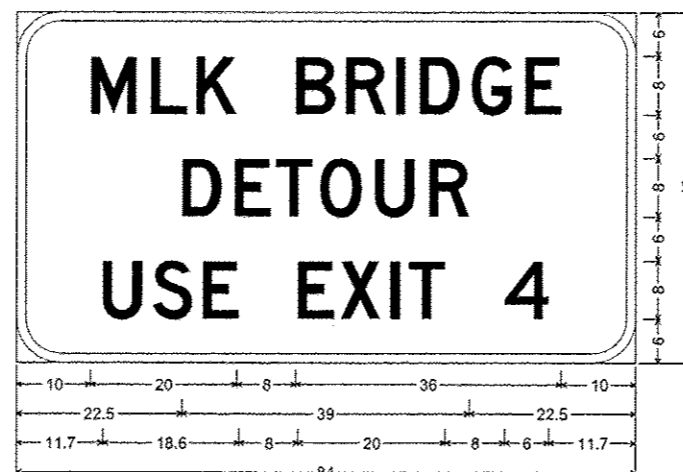
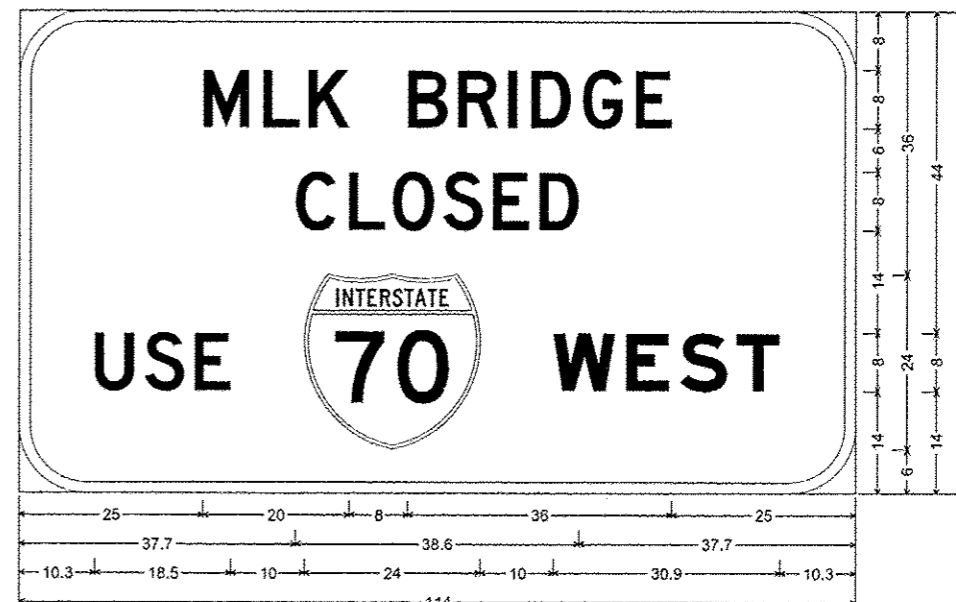


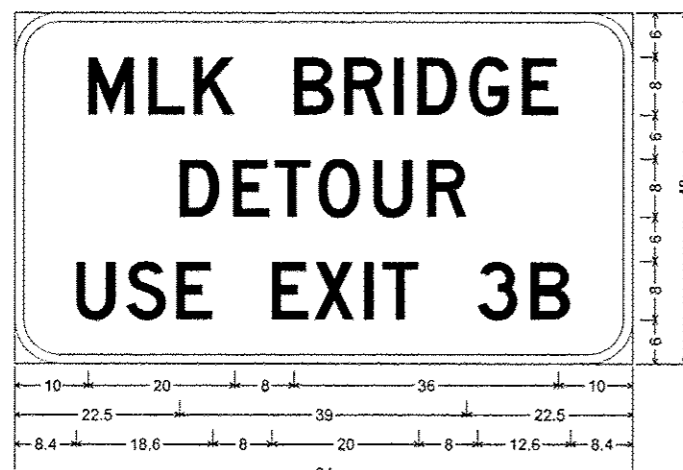
6.0" Radius, 1.3" Border, Black on Orange;
[MLK BRIDGE] D 2K; [DETOUR] D 2K; [USE EXIT 3] D 2K;



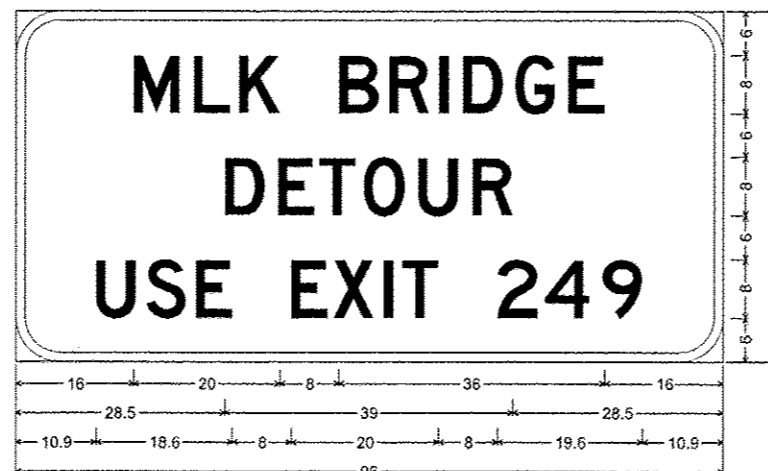
6.0" Radius, 1.3" Border, Black on Orange;
[MLK BRIDGE] D 2K; [DETOUR] D 2K; [USE EXIT 4] D 2K;




9.0" Radius, 1.5" Border, Black on Orange;
[MLK BRIDGE] D 2K; [CLOSED] D 2K; [USE] D 2K; [WEST] E Mod 2K;




6.0" Radius, 1.3" Border, Black on Orange;
[MLK BRIDGE] D 2K; [DETOUR] D 2K; [USE EXIT 3B] D 2K;



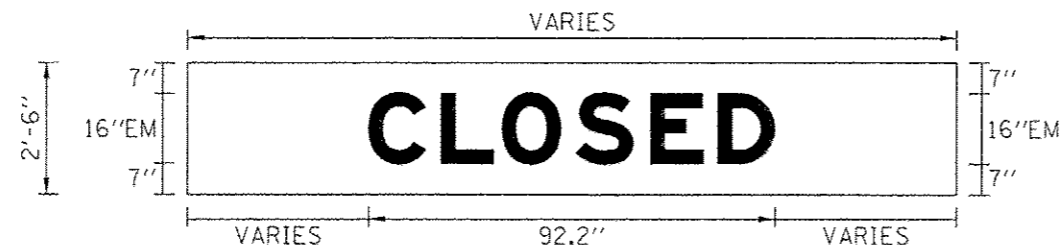
6.0" Radius, 1.3" Border, Black on Orange;
[MLK BRIDGE] D 2K; [DETOUR] D 2K; [USE EXIT 249] D 2K;



9.0" Radius, 1.5" Border, Black on Orange;
[MLK BRIDGE] D 2K; [CLOSED] D 2K; [USE] D 2K; [EAST] E Mod 2K;



1.5" Radius, 0.5" Border, Black on Orange;
[MLK BRIDGE] B 2K 75% spacing;



LEGEND: BLACK (NON-REFL)
BACKGROUND: ORANGE (REFL)
DETAIL 'B'

FILE NAME *	USER NAME * #USER*	DESIGNED -	REVISED -	STATE OF ILLINOIS DEPARTMENT OF TRANSPORTATION	TRAFFIC CONTROL PROTECTION PLAN DETOUR SIGNS			F.A.P. RTE.	SECTION	COUNTY	TOTAL SHEETS	SHEET NO.
#FILE#		DRAWN -	REVISED -		SCALE: _____	SHEET NO. 20 OF 20 SHEETS	STA. _____ TO STA. _____	799	1BR, DRS-2	ST. CLAIR	156	10H
		CHECKED -	REVISED -					CONTRACT NO. 76B03				
		DATE -	REVISED -					FED. ROAD DIST. NO. - [ILLINOIS] FED. AID PROJECT				