

STATE OF ILLINOIS
DEPARTMENT OF TRANSPORTATION
DIVISION OF HIGHWAYS

**PROPOSED
HIGHWAY PLANS**

VARIOUS ROUTES
SECTION DIST 8 SCOUR MIT 2015-2

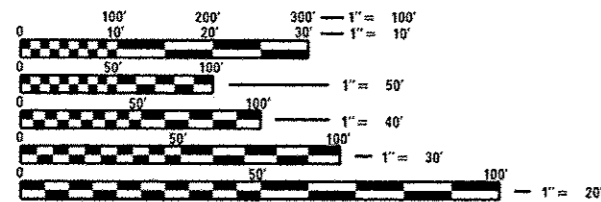
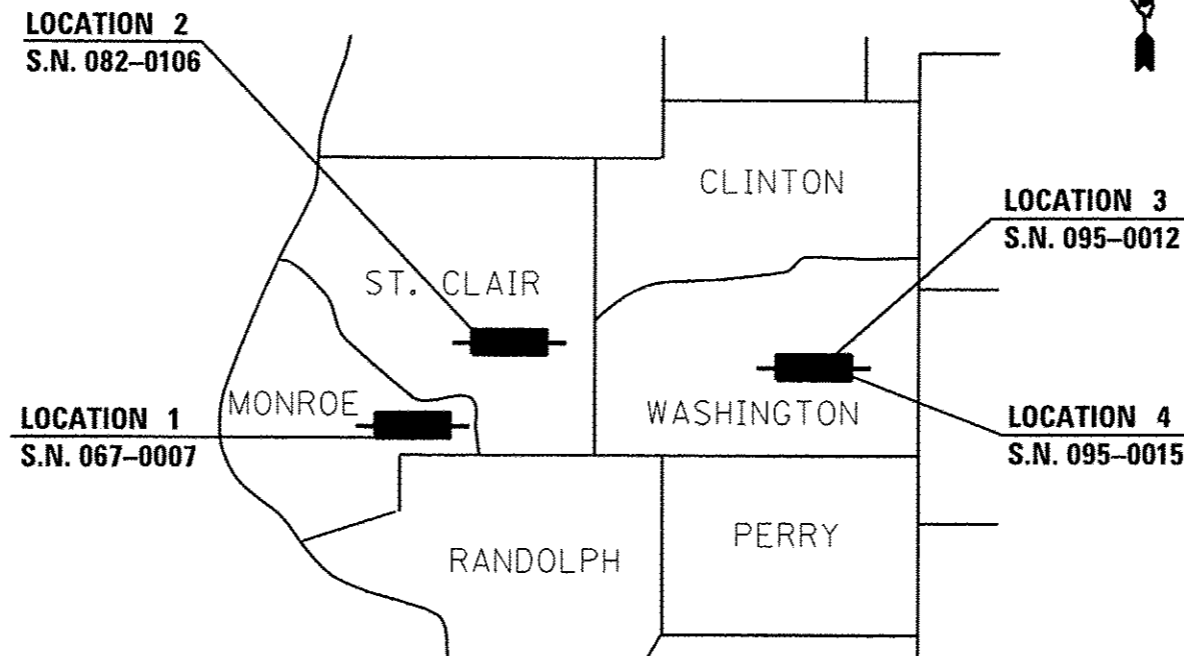
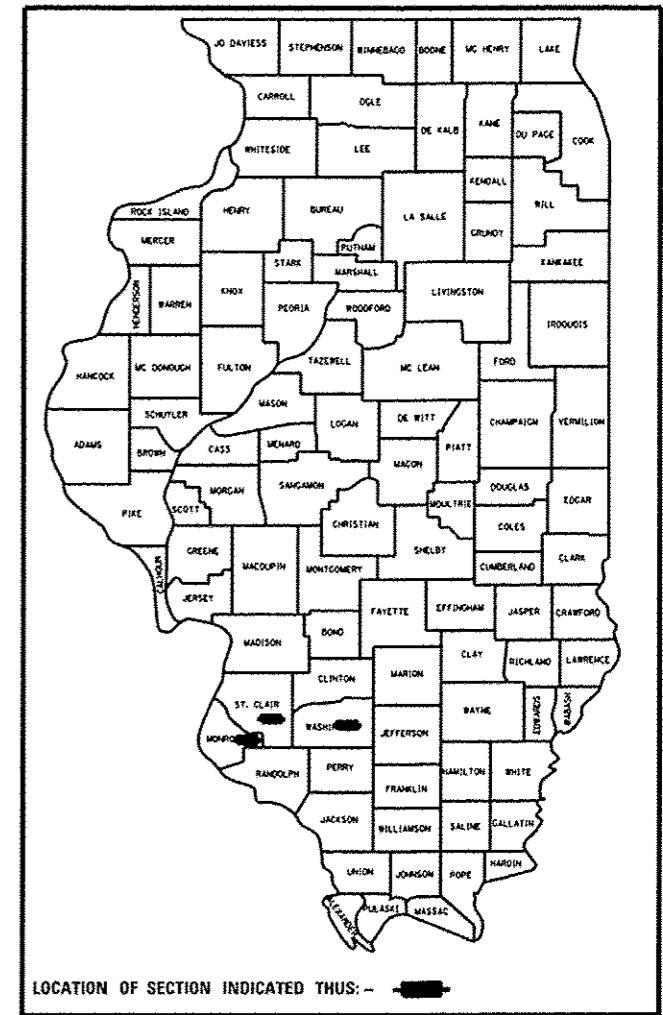
SCOUR MITIGATION
VARIOUS COUNTIES

C-98-072-14

FOR INDEX OF SHEETS, SEE SHEET NO. 2

P.A. RTE.	SECTION	COUNTY	TOTAL SHEETS	SHEET NO.
VAR.	DIST 8 SCOUR MIT 2015-2	VARIOUS	10	1
		ILLINOIS	CONTRACT NO. 76H43	

D-98-069-14



FULL SIZE PLANS HAVE BEEN PREPARED USING STANDARD ENGINEERING SCALES. REDUCED SIZED PLANS WILL NOT CONFORM TO STANDARD SCALES. IN MAKING MEASUREMENTS ON REDUCED PLANS, THE ABOVE SCALES MAY BE USED.

J.U.I.E.
JOINT UTILITY LOCATION INFORMATION FOR EXCAVATION
1-800-892-0123
OR 811

PROJECT ENGINEER: TIM PADGETT 618-346-3325
PROJECT MANAGER: PHILIP COPPERNOLL 618-346-3480

NOT TO SCALE

CONTRACT NO. 76H43

STATE OF ILLINOIS
DEPARTMENT OF TRANSPORTATION
DIVISION OF HIGHWAYS

SUBMITTED Aug 18 20 14
Jeffrey T. Kenney
DEPUTY DIRECTOR OF HIGHWAYS, REGION 5 ENGINEER

Oct 17 20 14
Dun D. Baramali, P.E.
ENGINEER OF DESIGN AND ENVIRONMENT

Oct 17 20 14
Omer Osman, P.E.
DIRECTOR OF HIGHWAYS, CHIEF ENGINEER

**PRINTED BY THE AUTHORITY
OF THE STATE OF ILLINOIS**