

STATE OF ILLINOIS  
DEPARTMENT OF TRANSPORTATION  
DIVISION OF HIGHWAYS

**PROPOSED  
HIGHWAY PLANS**

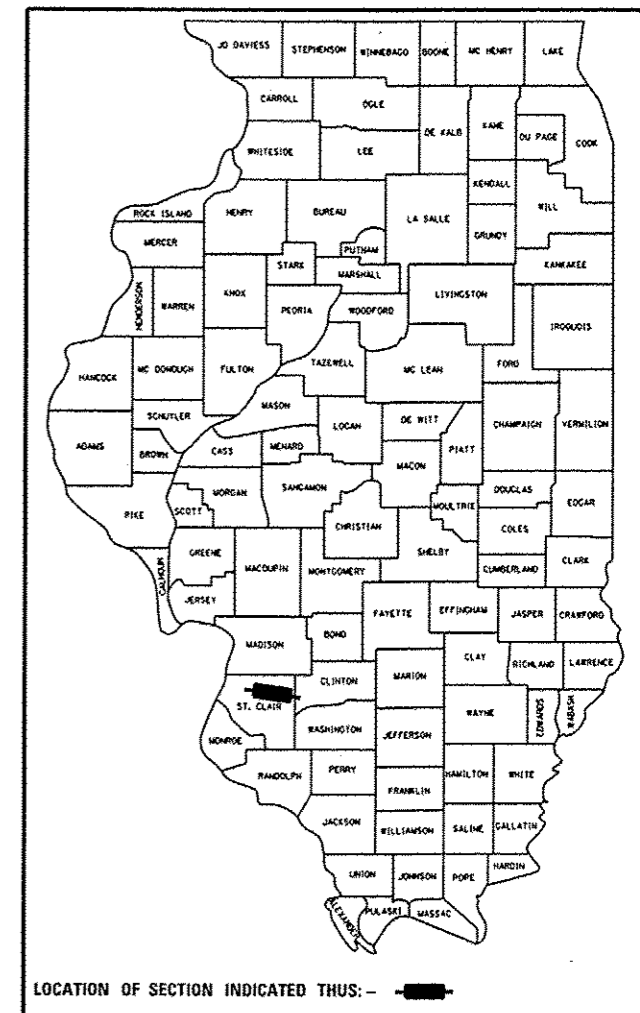
FAS ROUTE 1848 / FAU 9377 (IL 177)  
29BI-4

SCOUR MITIGATION  
ST. CLAIR COUNTY

C-98-006-15

F.A. RTE.	SECTION	COUNTY	TOTAL SHEETS	SHEET NO.
*	29BI-4	ST. CLAIR	4	1
* FAS1848/FAU 9377		ILLINOIS	CONTRACT NO. 76H53	

D-98-009-15



INDEX OF SHEETS

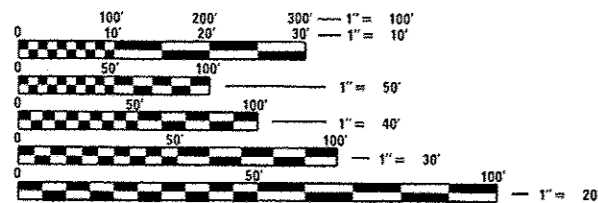
- 1 COVER SHEET
- 2 GENERAL NOTES & SUMMARY OF QUANTITIES
- 3 SN 082-0061 PLAN SHEET
- 4 SN 082-0062 PLAN SHEET

STANDARDS

- 000001-06
- 701001-02
- 701006-05
- 701201-04
- 701301-04
- 701901-03

COMMITMENTS

NONE

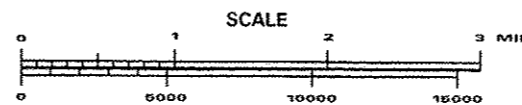
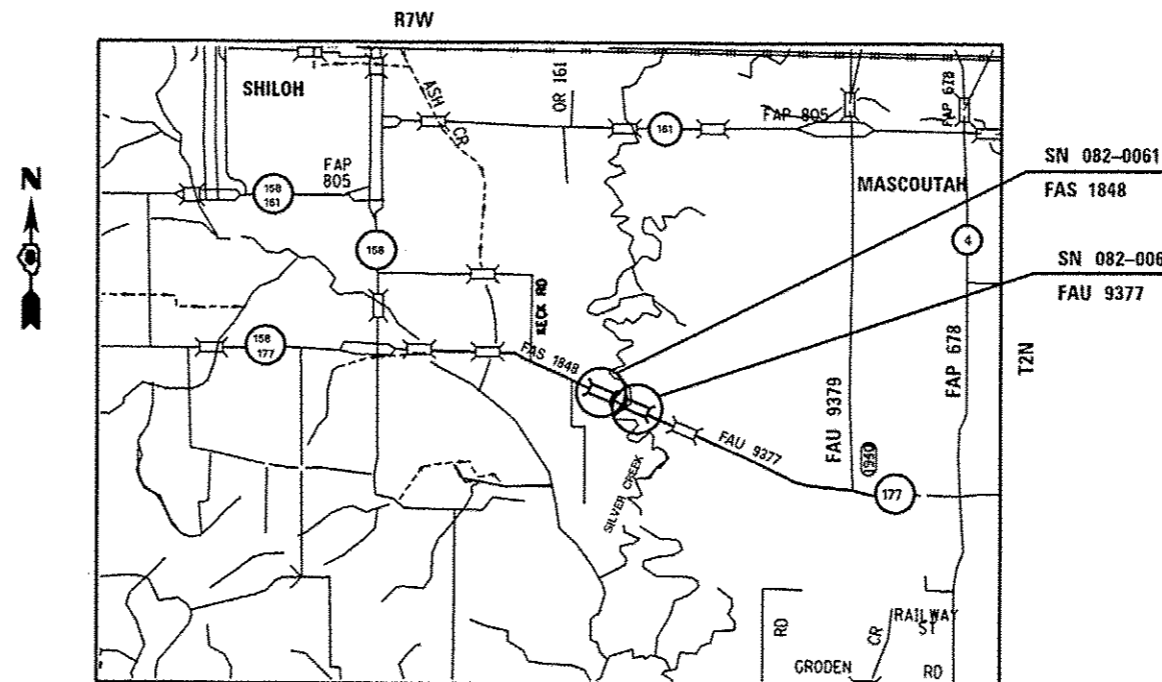


FULL SIZE PLANS HAVE BEEN PREPARED USING STANDARD ENGINEERING SCALES. REDUCED SIZED PLANS WILL NOT CONFORM TO STANDARD SCALES. IN MAKING MEASUREMENTS ON REDUCED PLANS, THE ABOVE SCALES MAY BE USED.

J.U.L.I.E.  
JOINT UTILITY LOCATION INFORMATION FOR EXCAVATION  
1-800-892-0123  
OR 811

PROJECT ENGINEER - TIM PADGETT (618) 346-3325  
PROJECT MANAGER - LIZ BURNSIDE (618) 346-3196

CONTRACT NO. 76H53



GROSS LENGTH = 500 FT. = 0.1 MILE  
NET LENGTH = 500 FT. = 0.1 MILE

STATE OF ILLINOIS  
DEPARTMENT OF TRANSPORTATION  
DIVISION OF HIGHWAYS

SUBMITTED Aug 19 2014  
Jeffrey L. Kane  
DEPUTY DIRECTOR OF HIGHWAYS, REGION 5 ENGINEER

Oct 17 2014  
John D. Baranzelli, P.E.  
ENGINEER OF DESIGN AND ENVIRONMENT

Oct 17 2014  
Omer Osman, P.E.  
DIRECTOR OF HIGHWAYS, CHIEF ENGINEER

**PRINTED BY THE AUTHORITY  
OF THE STATE OF ILLINOIS**