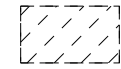


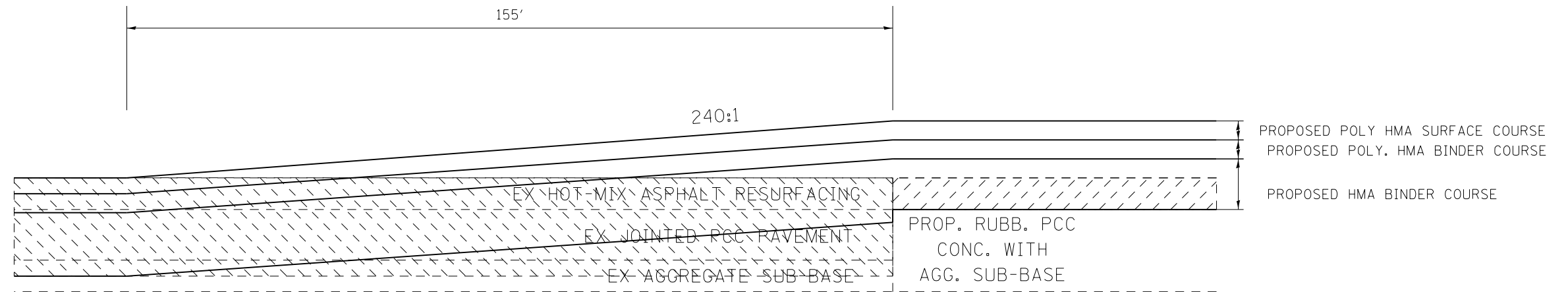


FULL DEPTH PAVEMENT REMOVAL



BITUMINOUS SURFACE REMOVAL

### REMOVE AND REPLACE TRANSITION AT SN 100-0055 (WESTMINSTER DRIVE)



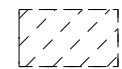
TO BE USED:

NB LANES  
STA. 1+00.79 TO STA. 2+55.79

SB LANES  
STA. 1+00.79 TO STA. 2+55.79

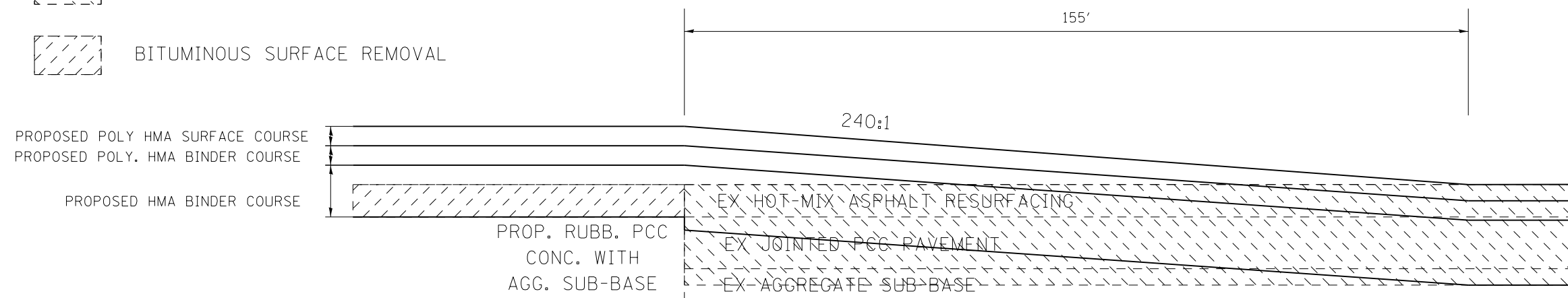


FULL DEPTH PAVEMENT REMOVAL



BITUMINOUS SURFACE REMOVAL

### REMOVE AND REPLACE TRANSITION AT SN 100-0076 AND 100-0077 (CRAB ORCHARD CREEK)



TO BE USED:

SN 100-0076, NB  
STA. 55+00 TO STA. 56+55  
STA. 74+75 TO STA. 76+30

SN 100-0077, SB  
STA. 53+00 TO STA. 54+55  
STA. 72+45 TO STA. 74+00

FILE NAME =	USER NAME = colemm	DESIGNED -	REVISED -
ci:\pw\work\p\dot\colemm\d0351283\78380-sh11-details.dgn		DRAWN -	REVISED -
		CHECKED -	REVISED -
		DATE -	REVISED -
Default	PLOT DATE = 8/22/2014		

STATE OF ILLINOIS  
DEPARTMENT OF TRANSPORTATION

REMOVE AND REPLACE  
TRANSITION DETAILS

SCALE: SHEET OF SHEETS STA. TO STA.

F.A.I. RTE.	SECTION	COUNTY	TOTAL SHEETS	SHEET NO.
57		WILLIAMSON	107	100
ILLINOIS FED. AID PROJECT			CONTRACT NO. 78380	