

F.A. RTE.	SECTION	COUNTY	TOTAL SHEETS	SHEET NO.
	12-00001-00-SW	SANGAMON	62	1
ILLINOIS CONTRACT NO.				

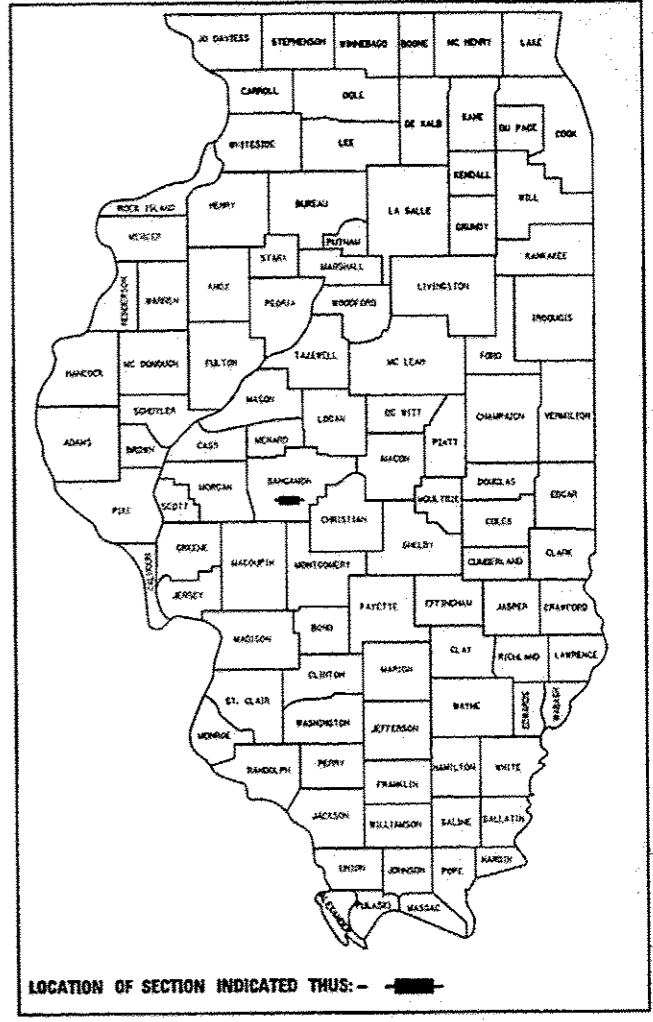
SHEET NO.	DESCRIPTION
1	COVER SHEET
2	SUMMARY OF QUANTITIES & GENERAL NOTES
3	TYPICAL SECTIONS & DETAILS
4	SCHEDULE OF QUANTITIES
5 - 7	ALIGNMENT TIES
8	BASELINE SCHEMATIC LAYOUT
9	EXISTING SCHOOL ROUTE MAP
10	PROPOSED SIDEWALK MAP
11 - 26	PLAN & PROFILE
27 - 37	INTERSECTION DETAILS
38 - 62	CROSS SECTIONS

11-21-14 LETTING ITEM 123 STATE OF ILLINOIS

DEPARTMENT OF TRANSPORTATION DIVISION OF HIGHWAYS

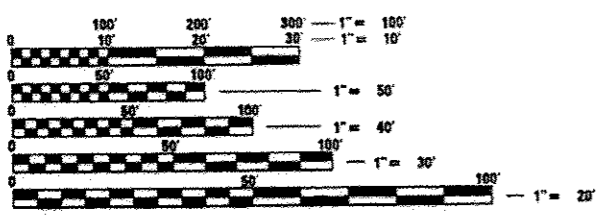
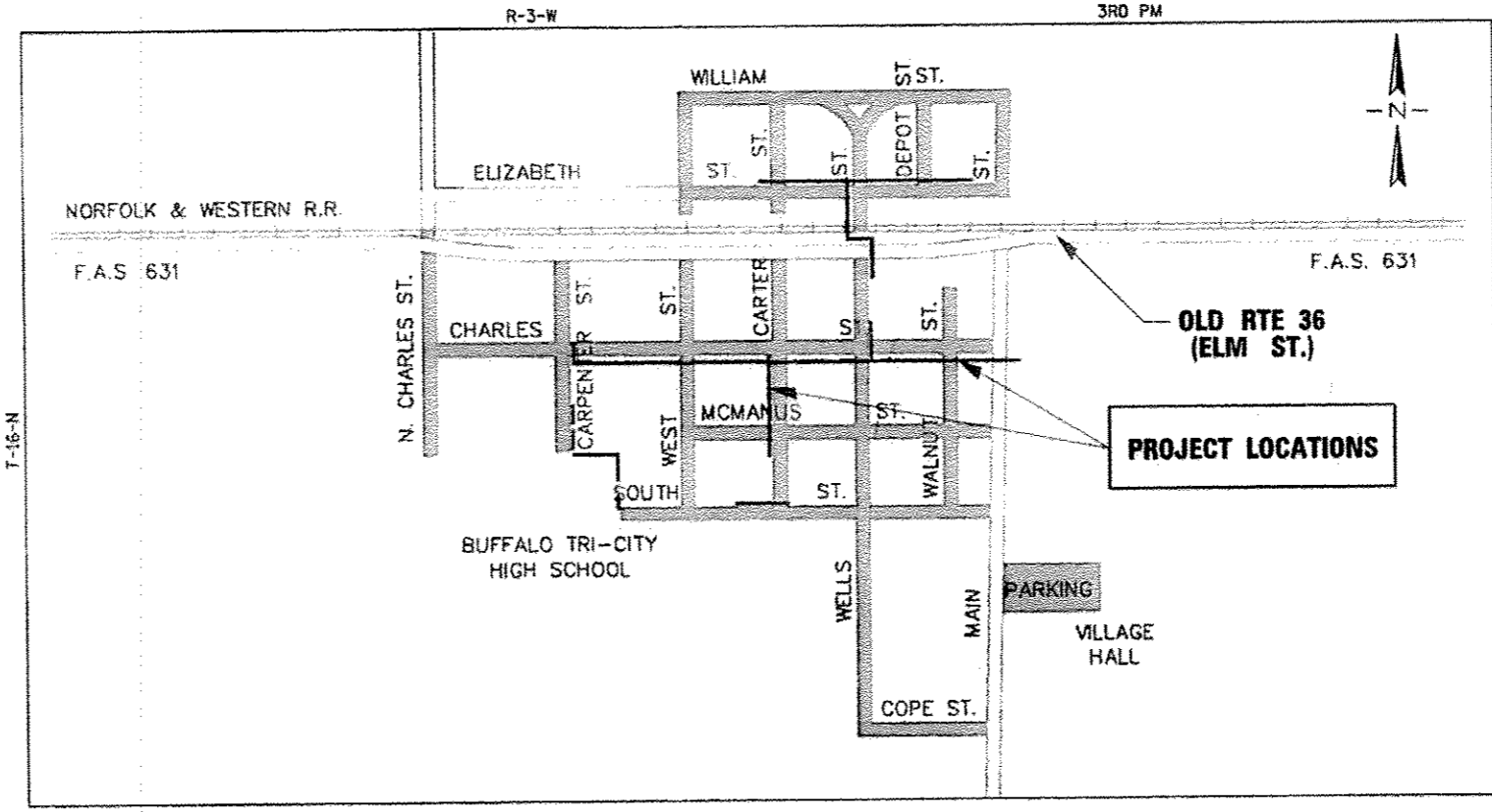
SAFE ROUTES TO SCHOOL PROGRAM SIDEWALK IMPROVEMENTS VILLAGE OF BUFFALO

(SANGAMON COUNTY)
SECTION 12-00001-00-SW
PROJECT SRTS-4009(211)
JOB NUMBER C-96-200-13



STANDARDS

000001-06	STANDARD SYMBOLS, ABBREVIATIONS AND PATTERNS
280001-07	TEMPORARY EROSION CONTROL SYSTEMS
424001-07	PERPENDICULAR CURB RAMPS FOR SIDEWALK
424006-01	DIAGONAL CURB RAMP FOR SIDEWALKS
424011-01	CORNER PARALLEL CURB RAMPS FOR SIDEWALKS
424021-02	DEPRESSED CORNER FOR SIDEWALKS
424026-01	ENTRANCE/ALLEY PEDESTRIAN CROSSINGS
606001-05	CONCRETE CURB TYPE B & COMBINATION CONCRETE CURB & GUTTER
701006-05	OFF-RO OPERATIONS. 2L, 2W, 15' TO 24" FROM PAVEMENT EDGE
701301-04	LANE CLOSURE, 2L, 2W, SHORT TIME OPERATIONS
701501-06	URBAN LANE CLOSURE, 2L, 2W, UNDIVIDED
701801-05	SIDEWALK CORNER OR CROSSWALK CLOSURE
701901-03	TRAFFIC CONTROL DEVICES
780001-04	TYPICAL PAVEMENT MARKINGS
B.L.R. 25-1	TYPE I A BARRICADE FOR NON-NHS ROUTES

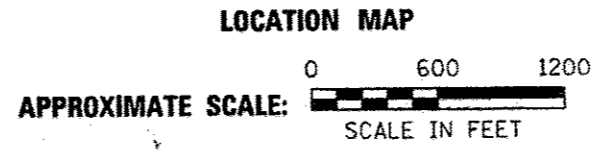


FULL SIZE PLANS HAVE BEEN PREPARED USING STANDARD ENGINEERING SCALES. REDUCED SIZED PLANS WILL NOT CONFORM TO STANDARD SCALES. IN MAKING MEASUREMENTS ON REDUCED PLANS, THE ABOVE SCALES MAY BE USED.

J.U.L.I.E.
JOINT UTILITY LOCATION INFORMATION FOR EXCAVATION
1-800-892-0123
OR 811

PROJECT ENGINEER
PROJECT MANAGER

CONTRACT NO. 93626 08080



GROSS LENGTH = 6,067.00 FT. = 1.15 MILE
NET LENGTH = 6,067.00 FT. = 1.15 MILE

Joseph J. Greene
8-14-14



EXPIRES: 11/30/15

APPROVED *[Signature]* August 13, 2014
VILLAGE PRESIDENT

PASSED *[Signature]* August 27, 2014
DISTRICT SIX ENGINEER OF LOCAL ROADS & STREETS

PASSED *[Signature]* August 27, 2014
DISTRICT SIX ENGINEER OF CONSTRUCTION

Releasing For Bid Based on Limited Review
[Signature] August 27, 2014
DEPUTY DIRECTOR OF HIGHWAYS, S&S
REGION FOUR ENGINEER

STATE OF ILLINOIS
DEPARTMENT OF TRANSPORTATION

PRINTED BY THE AUTHORITY OF THE STATE OF ILLINOIS

COMPUTER FILE NO. sht-cover.dgn	PROJECT 12030 7/7/14 - AJH
------------------------------------	-------------------------------

PLOT DATE: 7/7/2014 8:54:42 AM
 PLOT NAME: C:\WORK\12030\12030-01\12030-01.dgn
 PLOT SCALE: 1/8" = 1' / 1/4"
 PLOT DRIVER: HPGL
 PLOTTER: HP DesignJet 500

GENERAL NOTES

1. ALL CONSTRUCTION SHALL COMPLY WITH THE IDOT "STANDARD SPECIFICATIONS FOR ROAD AND BRIDGE CONSTRUCTION", JANUARY 1, 2012 EDITION (INCLUDING CURRENT SUPPLEMENTAL SPECIFICATIONS AND RECURRING SPECIAL PROVISIONS), "STANDARD SPECIFICATIONS FOR WATER AND SEWER MAIN CONSTRUCTION IN ILLINOIS" (LATEST EDITION).
2. NO WORK SHALL COMMENCE UNTIL ALL TRAFFIC CONTROL REQUIREMENTS HAVE BEEN MET AND APPROVED BY THE ENGINEER.
3. ALL UTILITIES, SCHOOL DISTRICTS, LOCAL POLICE AND FIRE DEPARTMENTS SHALL BE NOTIFIED BY THE CONTRACTOR PRIOR TO BEGINNING OF CONSTRUCTION.
4. TRENCH BACKFILL REQUIRED FOR ALL UTILITIES (I.E. SANITARY, WATERMAIN, STORM SEWERS, ETC.) SHALL BE I.D.O.T. SPECIFIED CA-7 MATERIAL.
5. DURING CONSTRUCTION, THE CONTRACTOR WILL BE REQUIRED, AT HIS/HER EXPENSE, TO HAVE A WATER TRUCK OR SIMILAR EQUIPMENT AVAILABLE TO CONTROL DUST IF NECESSARY. THE CONTRACTOR SHALL BE REQUIRED TO CONTROL DUST DURING WORKING AND NON-WORKING HOURS.
6. ALL EXCESS MATERIAL (BROKEN CONCRETE, CULVERT PIPE, WASTE ROADWAY EXCAVATION AND SURPLUS MATERIAL FROM SEWER TRENCHES SHALL BE LEGALLY DISPOSED OF OUTSIDE THE LIMITS OF THE RIGHT-OF-WAY. IT SHALL BE THE CONTRACTOR'S RESPONSIBILITY TO SELECT DUMP SITES AND OBTAIN PERMISSION TO USE SUCH DUMP SITES. PAYMENT FOR THIS WORK SHALL BE INCLUDED IN THE COST OF EARTH EXCAVATION.
7. ACCESS TO ALL SIDE ROADS AND ENTRANCES SHALL BE MAINTAINED BY THE CONTRACTOR DURING ALL STAGES OF CONSTRUCTION, UNLESS OTHERWISE DIRECTED BY THE ENGINEER.
8. THE CONTRACTOR WILL BE REQUIRED TO RELOCATE OR REMOVE AND REPLACE ALL ROAD SIGNS WHICH INTERFERE WITH CONSTRUCTION OPERATIONS AND TO TEMPORARILY RESET ALL SUCH SIGNS DURING ALL STAGES OF CONSTRUCTION. THIS WORK SHALL BE INCLUDED IN THE COST OF THIS CONTRACT.
9. ALL WORK INVOLVING ROAD SIGNS SHALL BE GOVERNED BY THE FOLLOWING REQUIREMENTS:
 - A. SIGNS SHALL NOT BE MOVED UNTIL NECESSITATED BY THE PROGRESS OF WORK.
 - B. EVERY SIGN REMOVED MUST BE RE-ERECTED AT A TEMPORARY LOCATION IN A WORKMANLIKE MANNER AND VISIBLE TO TRAFFIC FOR WHICH IT IS INTENDED. ALL SUCH SIGNS MUST BE MAINTAINED STRAIGHT AND CLEAN FOR THE DURATION OF THE TEMPORARY SETTING.
 - C. ALL SIGNS SHALL BE RE-ERECTED AT PROPOSED LOCATIONS AS THE SIDEWALK IS COMPLETED. HORIZONTAL LOCATION FROM THE EDGE OF PAVEMENT SHALL BE AS DIRECTED BY THE ENGINEER.
 - D. ALL UNUSED SIGNS SHALL BE RETURNED TO THE VILLAGE OF BUFFALO OR SANGAMON COUNTY, AS DIRECTED BY THE ENGINEER.
10. THE CONTRACTOR SHALL NOTIFY J.U.L. I. E. (JOINT UTILITY LOCATING INFORMATION FOR EXCAVATORS) TOLL-FREE @ 1 (800) 892-0123, 48 HOURS PRIOR TO THE COMMENCEMENT OF ANY WORK.
11. THE CONTRACTOR SHALL BE RESPONSIBLE FOR NOTIFYING ALL PUBLIC AND PRIVATE UTILITY COMPANIES, WHICH MAY HAVE OVERHEAD OR UNDERGROUND FACILITIES IN THE AREA, BEFORE BEGINNING CONSTRUCTION.
12. IF NECESSARY THE CONTRACTOR SHALL BE RESPONSIBLE FOR CONTACTING LOCAL AGENCIES MAINTAINING SANITARY SEWERS, WATER MAINS, AND STREET LIGHTS TO VERIFY THE MATERIALS AND METHODS ALLOWED FOR THE ADJUSTMENT, RELOCATION OR EXTENSION OF THE UTILITY INVOLVED.
13. THE INFORMATION PERTAINING TO THE LOCATION OF THE EXISTING OVERHEAD OR UNDERGROUND UTILITY FACILITIES SHOWN ON THE PLANS HAS BEEN TAKEN FROM THE BEST AVAILABLE RECORDS OF THE UTILITY COMPANIES. THE INFORMATION IS INCLUDED ONLY FOR THE CONVENIENCE OF THE CONTRACTOR. THE COUNTY, THE VILLAGE AND THE ENGINEER ASSUME NO RESPONSIBILITY WHATSOEVER WITH RESPECT TO THE SUFFICIENCY OR ACCURACY OF THE INFORMATION SHOWN ON THE PLANS RELATIVE TO THE LOCATION OF ANY OF THE UTILITY FACILITIES.
14. SPECIAL CARE SHALL BE TAKEN IN EXCAVATING AND GRADING NEAR UTILITIES AND TREES TO BE SAVED IN ORDER TO AVOID UNNECESSARY DAMAGE.
15. WHERE SECTION OR SUBSECTION MONUMENTS ARE ENCOUNTERED, THE ENGINEER SHALL BE NOTIFIED BEFORE SUCH MONUMENTS ARE REMOVED. THE CONTRACTOR SHALL PROTECT AND CAREFULLY PRESERVE ALL PROPERTY MARKERS AND MONUMENTS UNTIL THE OWNER AND AUTHORIZED SURVEYOR OR AGENT HAS WITNESSED OR OTHERWISE REFERENCED THEIR LOCATION.
16. ALL DISTURBED EARTH SURFACES WITHIN THE LIMITS OF THE RIGHT-OF-WAY AND EASEMENTS SHALL BE SEEDED AS DIRECTED BY THE ENGINEER. QUANTITIES FOR "NITROGEN FERTILIZER NUTRIENT", "PHOSPHORUS FERTILIZER NUTRIENT", AND "POTASSIUM FERTILIZER NUTRIENT", SHALL BE USED IN ACCORDANCE WITH SECTION 201 FOR TREE ROOT PRUNING; SECTION 250 FOR SEEDING; AND SECTION 252 FOR SODDING APPLICATION METHODS, AND RATIOS SHALL BE SPECIFIED IN THE APPLICABLE SECTION.
17. ALL EXISTING CULVERTS, STORM SEWERS, OR DRAINAGE STRUCTURES MARKED FOR REMOVAL ON THE PLANS OR DESIGNATED IN THE FIELD BY THE ENGINEER TO BE REMOVED SHALL BE REMOVED AND ANY EXCAVATION SHALL BE BACKFILLED WITH A GRANULAR MATERIAL MEETING THE SPECIFICATIONS FOR CA-7. THE COST OF ALL LABOR AND MATERIALS REQUIRED TO COMPLETE THIS WORK SHALL BE INCLUDED IN THE COST OF THE CONTRACT UNIT PRICES FOR STORM SEWER REMOVAL UNLESS PAID FOR AS A SPECIFIC ITEM.
18. ALL EMBANKMENTS AND SUB-GRADE SHALL BE COMPACTED TO THE SATISFACTION OF THE ENGINEER PRIOR TO PLACING PCC SIDEWALKS.
19. UTILITY POLES, PEDESTALS, MANHOLES AND FIRE HYDRANTS SHALL NOT BE DISTURBED BY THE CONTRACTOR. FINISHING AROUND THESE POLES, PEDESTALS, MANHOLES, OR HYDRANTS SHALL BE THE RESPONSIBILITY OF THE CONTRACTOR AND SHALL BE INCLUDED IN THE COST FOR EARTH EXCAVATION.
20. SAWCUTS ARE INCLUDED IN THE COST FOR THE ITEM BEING REMOVED.
21. TRENCH BACKFILL SHALL BE INCLUDED IN THE COST OF THE CONTRACT UNIT PRICE FOR PIPE CULVERTS.

SUMMARY OF QUANTITIES			
PAY ITEM	ITEM	UNIT	QUANTITY
X000984	SIDEWALK GRINDING	SQ FT	400
X000693	HOT-MIX ASPHALT SIDEWALK	SQ YD	11
X061005	CONCRETE CURB TYPE B (SPECIAL)	FOOT	94
X0326864	BRICK SIDEWALK REMOVAL	SQ FT	7,924
X2600900	SEEDING, CLASS 1 (SPECIAL)	ACRE	0.80
Z013798	CONSTRUCTION LAYOUT	L SUM	1
Z0051500	REMOVING AND RESETTING STREET SIGNS	EACH	4
X007001	ROOT BARRIER	EACH	34
20101100	TREE TRUNK PROTECTION	EACH	34
20101200	TREE ROOT PRUNING	EACH	34
20200100	EARTH EXCAVATION	CU YD	235
21400100	GRADING AND SHAPING DITCHES	FOOT	219
42400100	PORTLAND CEMENT CONCRETE SIDEWALK 4"	SQ FT	14,820
42400300	PORTLAND CEMENT CONCRETE SIDEWALK 6"	SQ FT	1,050
42400410	PORTLAND CEMENT CONCRETE SIDEWALK 8"	SQ FT	386
42400600	DETECTABLE WARNINGS	SQ FT	296
44000200	DRIVEWAY PAVEMENT REMOVAL	SQ YD	10
44000600	SIDEWALK REMOVAL	SQ FT	2,510
50105220	PIPE CULVERT REMOVAL	FOOT	34
54200217	PIPE CULVERTS, CLASS D, TYPE 1 12"	FOOT	84
72000100	SIGN PANEL - TYPE 1	SQ FT	44
72800100	TELESCOPING STEEL SIGN SUPPORT	FOOT	64
78000400	THERMOPLASTIC PAVEMENT MARKING - LINE 6"	FOOT	48
78000600	THERMOPLASTIC PAVEMENT MARKING - LINE 12"	FOOT	54
67100100	MOBILIZATION	L SUM	1
X7010216	TRAFFIC CONTROL AND PROTECTION (SPECIAL)	L SUM	1
Z0048665	RAILROAD PROTECTIVE LIABILITY INSURANCE	L SUM	1

* SPECIAL PROVISION
 S1-1 TYP. (36"x36") OR (30"x30")
 W16-7P (24"x12")
 CONSTRUCTION TYPE CODE: 0021

△ SPECIALTY ITEMS

UTILITY COMPANIES IN AREA:

- | | | |
|--|---|--|
| AT&T COMMUNICATIONS -
630-573-5450 | MECHANICSBURG BUFFALO WATER COMMISSION
(217)364-5975
ATTN: CHARLES ABBOTT | WINDSTREAM
(319) 780-6779
ATTN: ALDONA (ANN) PILARCZYK |
| BDM SEWER COMMISSION
(217) 364-4783
ATTN: THOMAS YOUNKER | PAETEC
(800) 289-1901 | |
| AMEREN ILLINOIS - GAS
(618) 236-6281
ATTN: MARTIN FULLER
MFULLER@AMEREN.COM | MEDIACOM
(217)246-6920
ATTN: DAVID BRUST | |

HOT-MIX ASPHALT MIXTURE REQUIREMENTS			
ITEM	AGGREGATE COMPOSITION	ASPHALT GRADE	VOIDS
HMA SIDEWALK	IL - 19.0	PG 64-22	4.0% @ N50

Hot-Mix Asphalt quantities based on 112 lb./sq. yd./inch



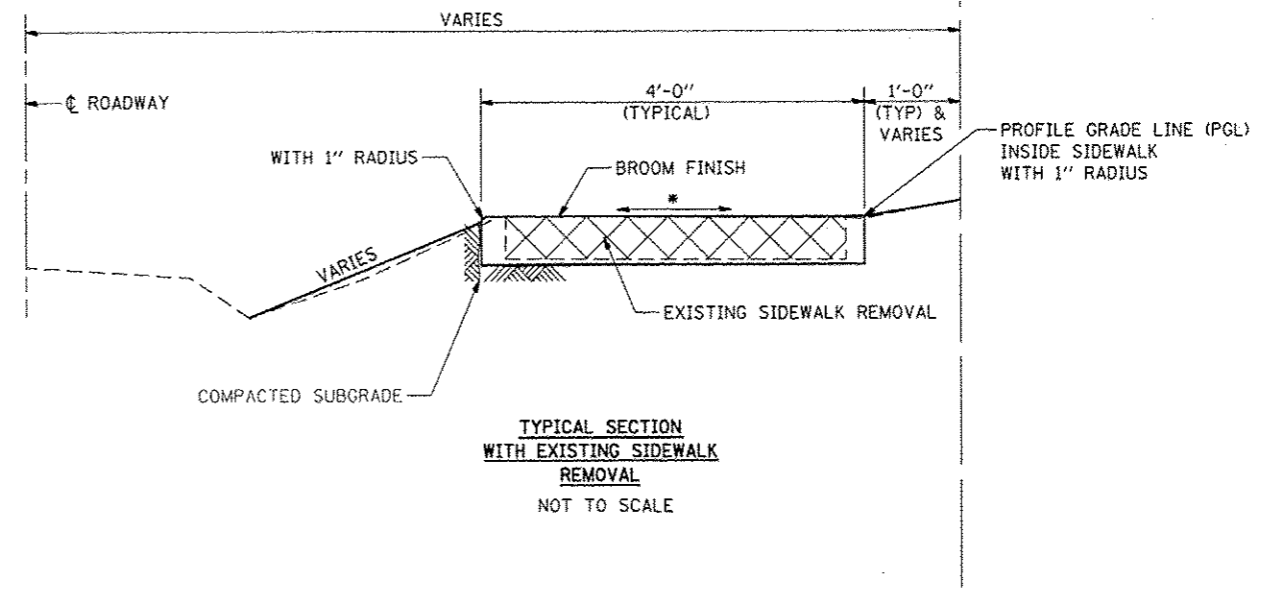
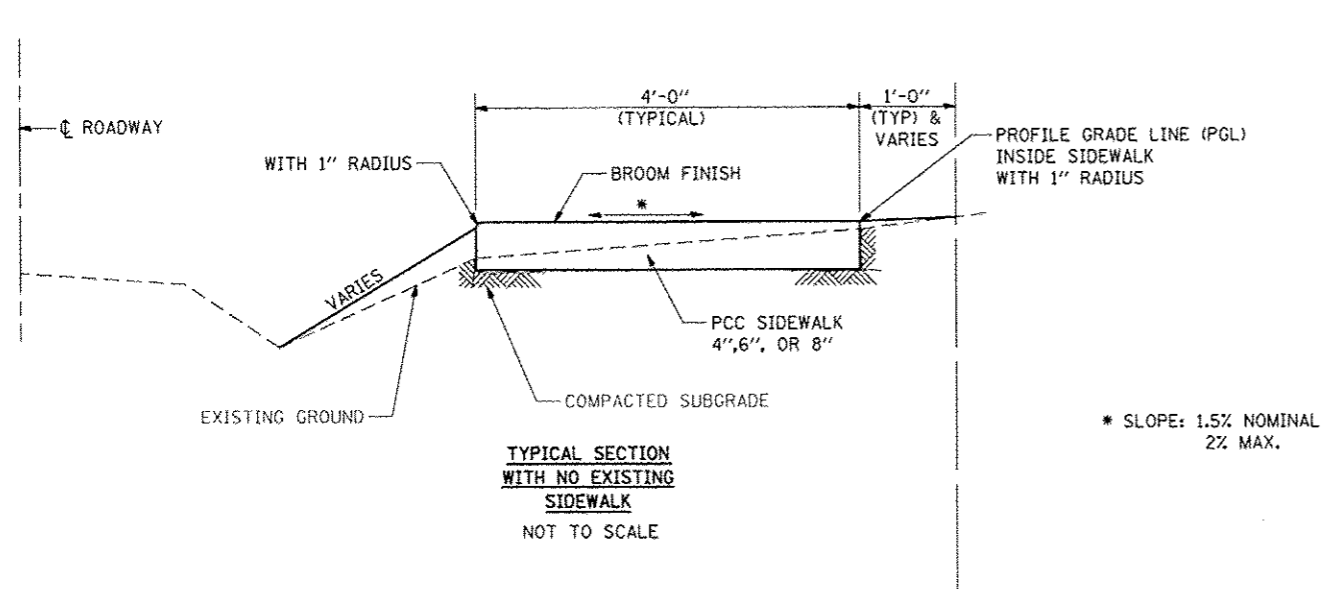
FILE NAME: J:\12030\CADD\CADD\sheet\117-gennoc.dwg	USER NAME: gennoc	DESIGNED: KUNTZMAN	REVISED:
PLOT SCALE: 280.0000' / 1"	PLOT DATE: 9/9/2014	DRAWN: HUPP	REVISION:
G&B PROJECT: 12030	DATE: 6/26/2014	CHECKED:	REVISION:
PLOT DRIVER: Vb1_PDF.plt		DATE:	REVISION:

**STATE OF ILLINOIS
 DEPARTMENT OF TRANSPORTATION**

SUMMARY OF QUANTITIES & GENERAL NOTES

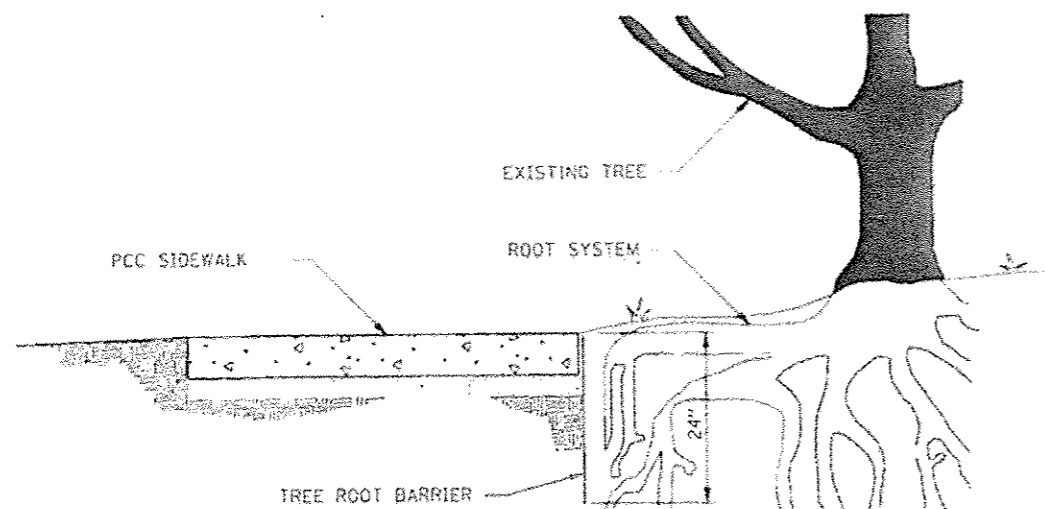
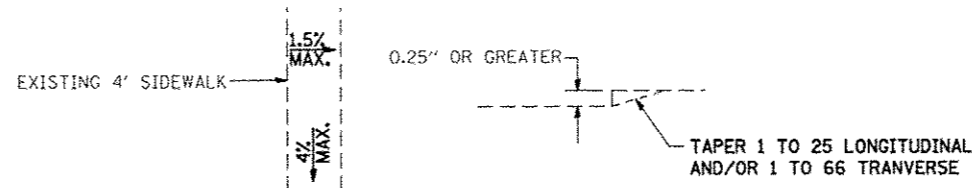
SCALE: SHEET OF SHEETS STA. TO STA.

F.A. RTE.	SECTION	COUNTY	TOTAL SHEETS	SHEET NO.
	12-00001-00-SW	SANGAMON	62	2
ILLINOIS FED. AID PROJECT SRTS-4009 (211)			CONTRACT NO. 91626	



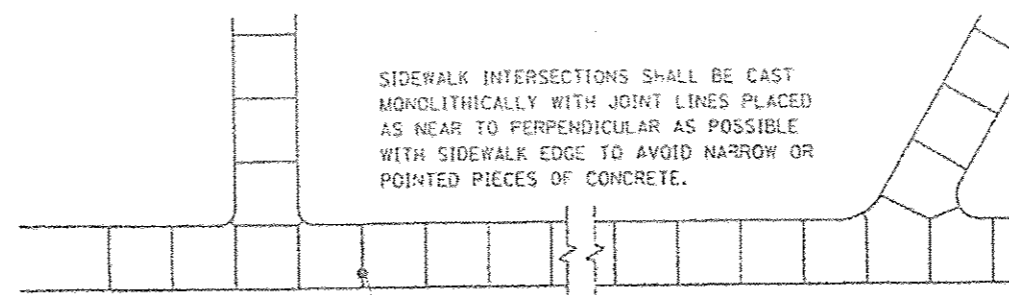
GENERAL NOTES:

1. USE 1/2" PREMOULDED JOINT FILLER AT SIDEWALK AND STRUCTURE INTERFACES. SIDEWALK SHALL CONFORM TO SECTION 424 - PORTLAND CEMENT CONCRETE SIDEWALK OF THE ILLINOIS STANDARD SPECIFICATIONS FOR ROAD AND BRIDGE CONSTRUCTION
2. REQUIRED MIN. COMPRESSIVE STRENGTH OF CONC. = 3500 PSI @ 14 DAYS
3. CONTRACTOR MUST SAWCUT EXISTING SIDEWALK AT EXISTING TOOL JOINT OR DIRECTED BY THE ENGINEER.



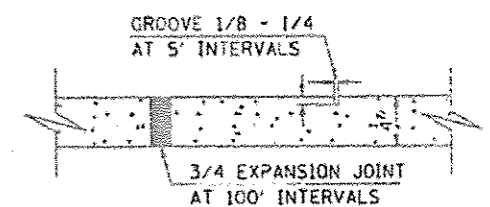
ROOT BARRIER DETAIL

(SEE SCHEDULE OF QUANTITIES FOR LOCATIONS)



TYPICAL SIDEWALK JOINT LAYOUT

WHERE PERMANENT STRUCTURE IS LOCATED IN SIDE WALK, PLACE EXPANSION MATERIAL AROUND STRUCTURE & ADJUST JOINT PATTERN TO INTERSECT STRUCTURE AS SHOWN.



TYPICAL SIDEWALK JOINT DETAIL

APPLIES TO NEW SIDEWALK & SIDEWALK REPLACEMENT

NOTE:
ONE-HALF INCH EXPANSION JOINT TO BE PLACED BETWEEN THE SIDEWALK AND ANY STRUCTURE, DRIVEWAY, CURB & GUTTER, ETC.

GREENE & BRADFORD, INC.
CIVIL ENGINEERS
1000 N. WASHINGTON ST.
CHICAGO, ILL. 60610
TEL: 312.467.1000
FAX: 312.467.1001
WWW.GREENE-AND-BRADFORD.COM

FILE NAME = J:\12030\CADD\CADD\sheet\shh\typ.dgn	USER NAME = amandah	DESIGNED - KUNTZMAN	REVISED -
		DRAWN - KENDALL	REVISED -
	PLOT SCALE = 200.0000 1/16"	CHECKED -	REVISED -
	PLOT DATE = 7/7/2014	DATE - 6/26/2014	REVISED -

STATE OF ILLINOIS
DEPARTMENT OF TRANSPORTATION

TYPICAL SECTIONS & DETAILS

SCALE: SHEET OF SHEETS STA. TO STA.

F.A. RTE.	SECTION	COUNTY	TOTAL SHEETS	SHEET NO.
	12-00001-00-SW	SANGAMON	62	3
CONTRACT NO. 93121				
[ILLINOIS] FED. AID PROJECT SR15-4009 (21)				

G&B PROJECT: 12030
PLOT DRIVER = \$PLOTTER\$

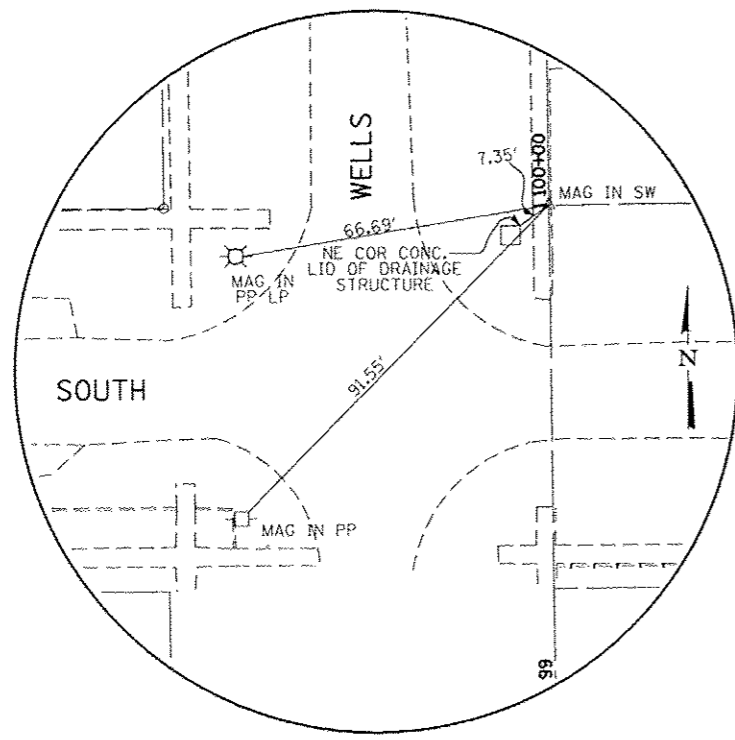
SEE PLAN AND PROFILE SHEETS
FOR ALL OTHER SCHEDULES

EARTHWORK SCHEDULE						
20200100						
	LOCATION	DESCRIPTION	EARTH EXCAVATION (C)	EARTH EXCAVATION ADJUSTED FOR SHRINKAGE 0.25	EMBANKMENT (F)	EARTHWORK BALANCE WASTE (+) OR SHRINKAGE (-)
			CU. YD.	CU. YD.	CU. YD.	CU. YD.
RUN 1	ELIZABETH ST.	STA. 13+21 TO STA. 20+36	40.17	30.13	5.43	24.70
RUN 2	ELIZABETH ST.	STA. 20+36 TO STA. 23+71	21.59	16.19	0.11	16.08
RUN 4	CHARLES ST.	STA. 36+50 TO STA. 45+62.5	36.84	27.63	0.8	26.83
RUN 5	CHARLES ST.	STA. 46+34 TO STA. 53+51	44.82	33.62	0.3	33.32
RUN 6	CHARLES ST.	STA. 55+49 TO STA. 57+00	11.34	8.51	0	8.51
RUN 7	CARTER ST.	STA. 83+25 TO STA. 86+42	37.22	27.92	0	27.92
RUN 9	WELLS ST.	STA. 107+30 TO STA. 112+06	11.07	8.3	0.23	8.07
RUN 10	WELLS ST.	STA. 113+00 TO STA. 114+76	24.06	18.04	26.34	-8.30
RUN 11	WELLS ST.	STA. 115+27 TO STA. 116+18	7.92	5.94	0	5.94
TOTAL			235.03	176.28	33.21	143.07

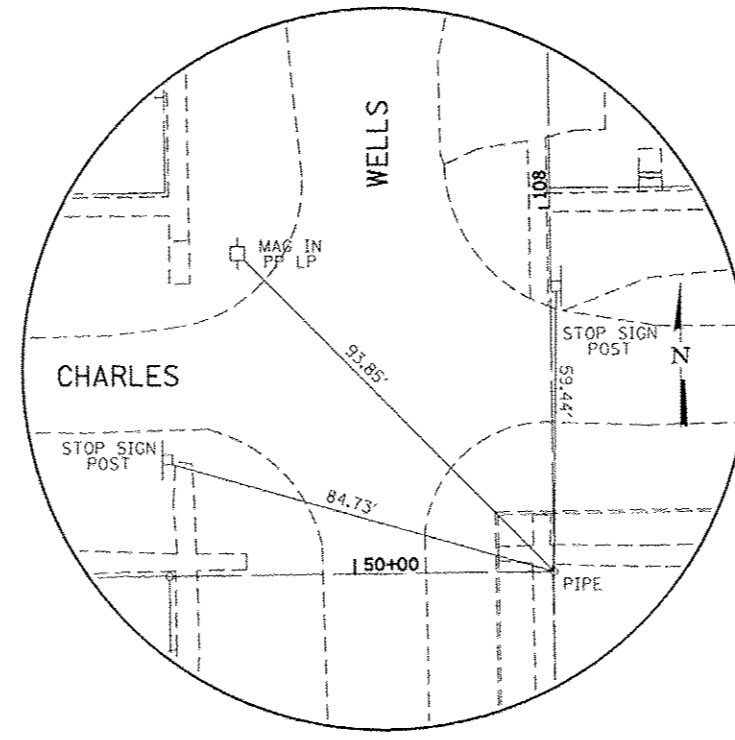
PAY ITEMS: EARTH EXCAVATION

STREET SIGNS SCHEDULE				
LOCATION	SIGN S1-1 36" X 36"	SIGN W16-7PL 24" X 12"	TELESCOPING STEEL SIGN SUPPORT	REMOVING AND RESETTING STREET SIGNS
	SQ FT	SQ FT	(FEET)	EACH
ELIZABETH STREET				
STATION 13+80, 6.3' RT.				1
CHARLES STREET				
STATION 56+64, RT.	9	2	16	
STATION 57+01, RT.	9	2	16	
WELLS STREET				
STATION 107+83, 1.20' RT.				1
STATION 111+41.6, 78.3' RT.				2
STATION 111+41.6, 78.3' RT.	9	2	16	
STATION 112+08.3, 83.6' RT.	9	2	16	
TOTALS	36.0	8.0	64	4

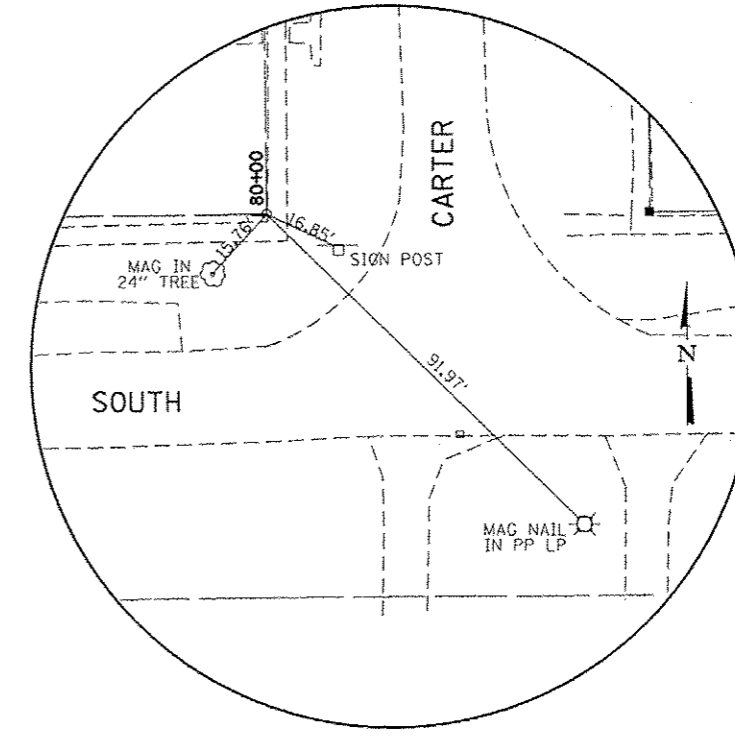
GREEN & BRADFORD, INC.
 1111 W. MONROE ST.
 CHICAGO, ILL. 60606
 TEL: (312) 487-1100
 FAX: (312) 487-1101
 WWW.GREEN-AND-BRADFORD.COM



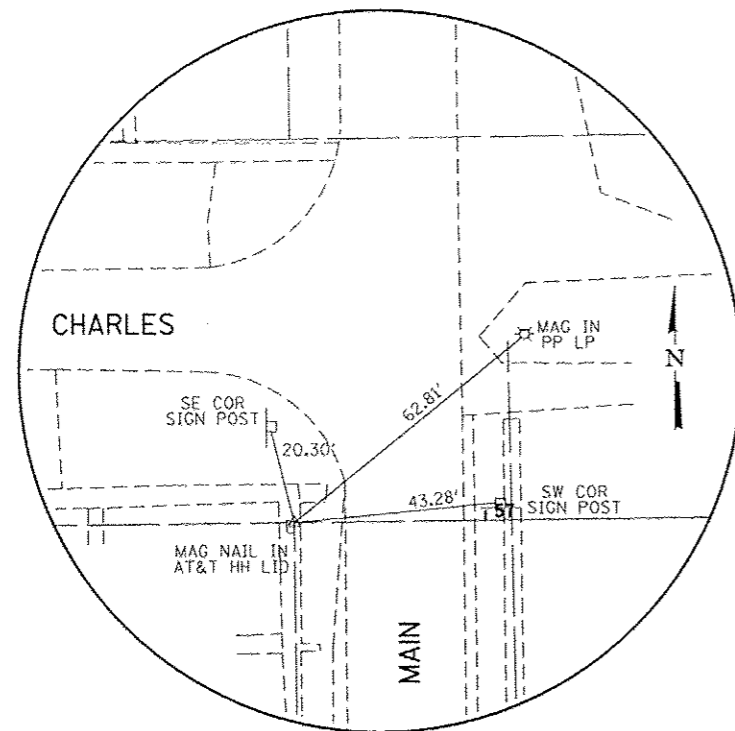
9007



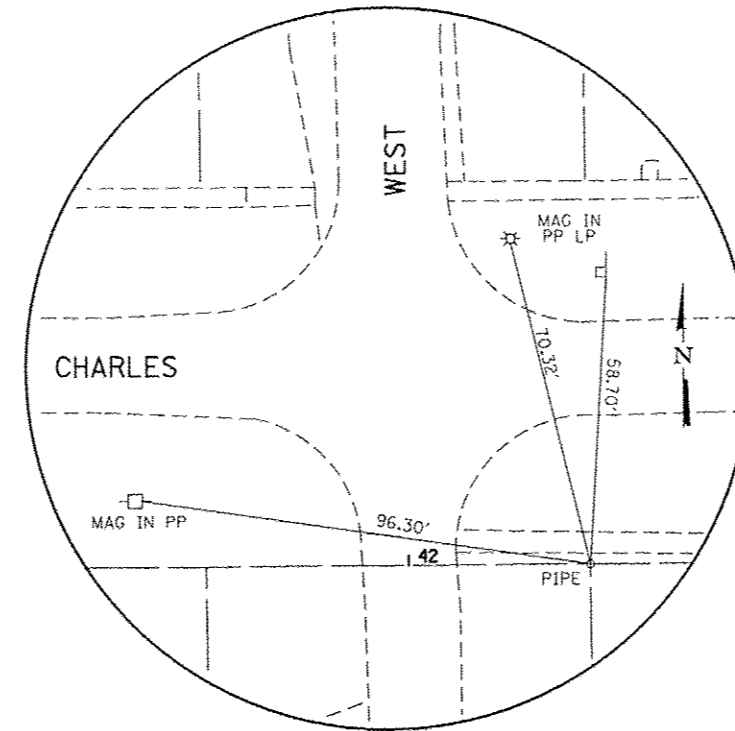
9008



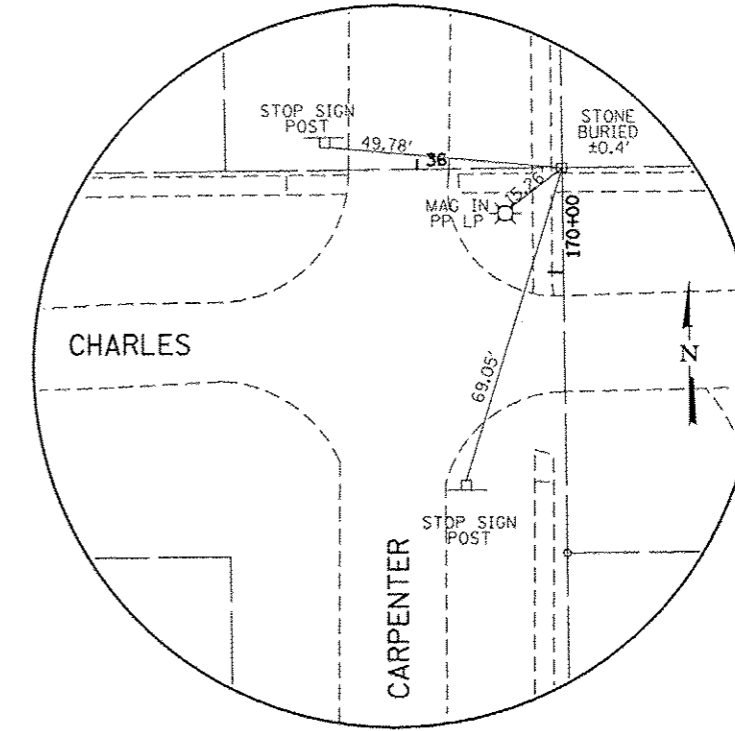
9009



9010



9011



1251

GREENE & BRADFORD, INC.
 40 YEARS OF SERVICE
 1200 N. WASHINGTON ST.
 DECATUR, IL 62521
 PHONE: 219-424-1100
 FAX: 219-424-1101
 WWW: WWW.GRENEANDBRADFORD.COM



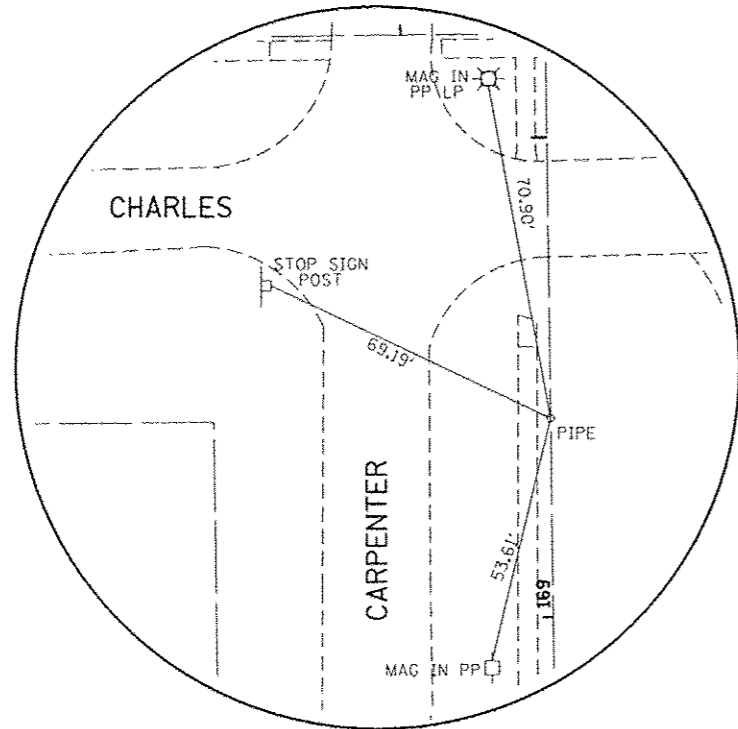
FILE NAME = J:\12030\CADD\CADDsheets\sh1-ATB.dgn
 USER NAME = amandah
 PLOT SCALE = 40,000000 / in.
 PLOT DATE = 7/7/2014
 C&B PROJECT: 12030
 PLOT DRIVER = PLOTTER4

DESIGNED - KUNTZMAN	REVISED -
DRAWN - HUPP	REVISED -
CHECKED - GREENE	REVISED -
DATE - 1/15/14	REVISED -

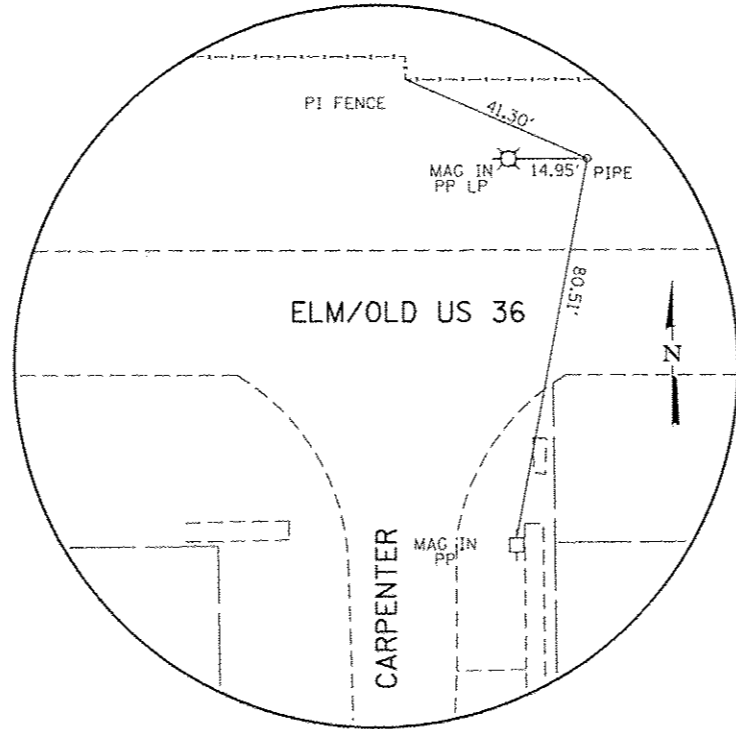
**STATE OF ILLINOIS
 DEPARTMENT OF TRANSPORTATION**

ALIGNMENT TIES & BENCHMARKS			
SCALE:	SHEET	OF SHEETS	STA. TO STA.

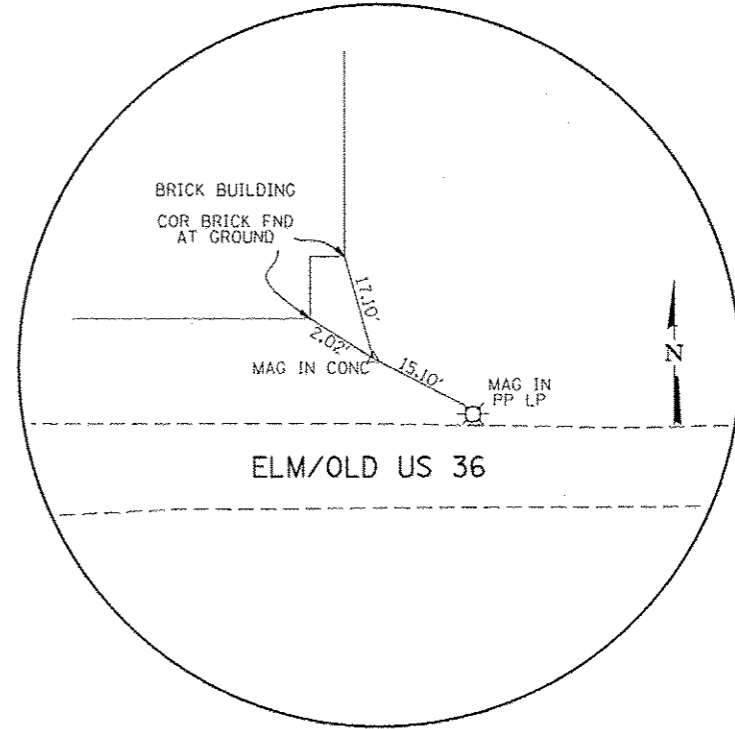
F.A. RTE.	SECTION	COUNTY	TOTAL SHEETS	SHEET NO.
	12-00001-00-SW	SANGAMON	62	5
CONTRACT NO. 93136				
[ILLINOIS] FED. AID PROJECT SR15-4009 (193)				



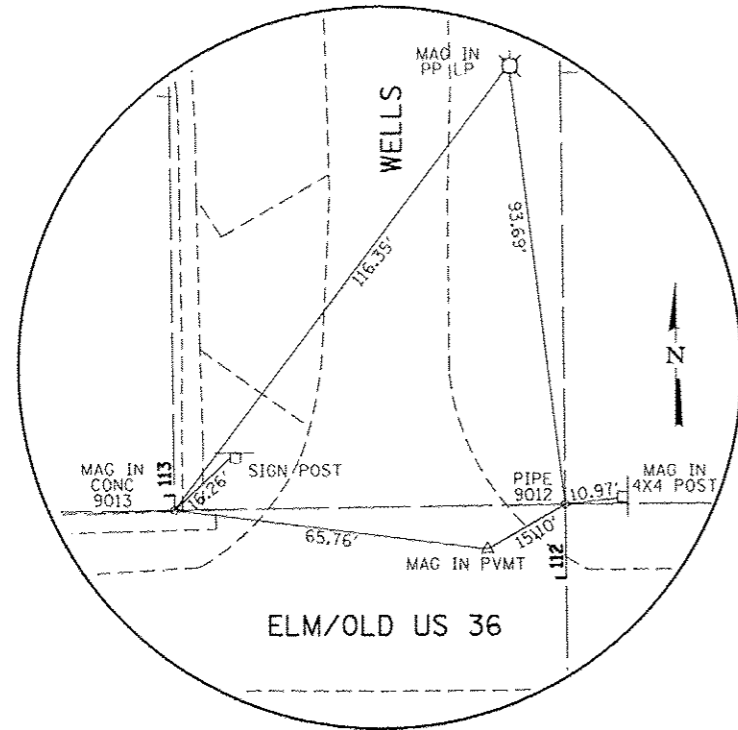
9017



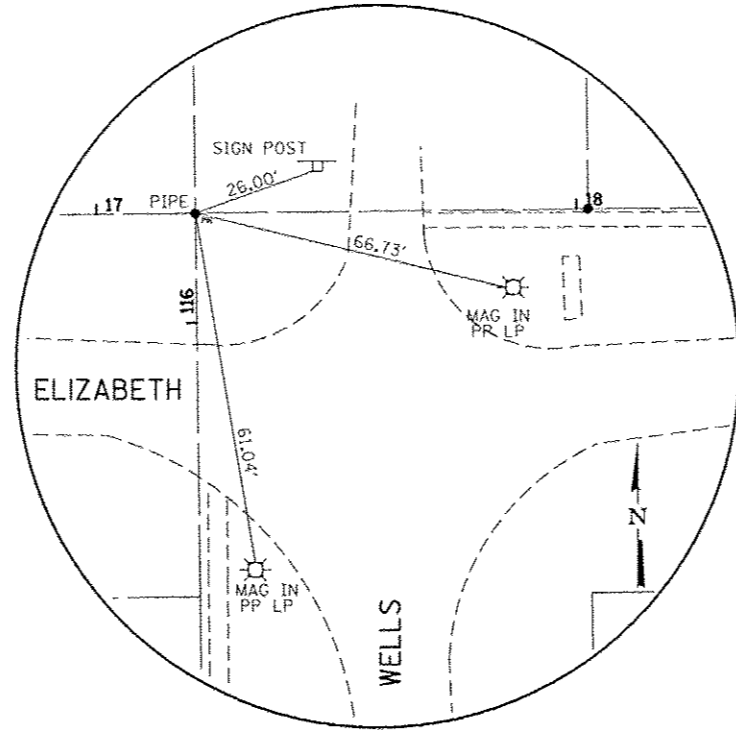
9018



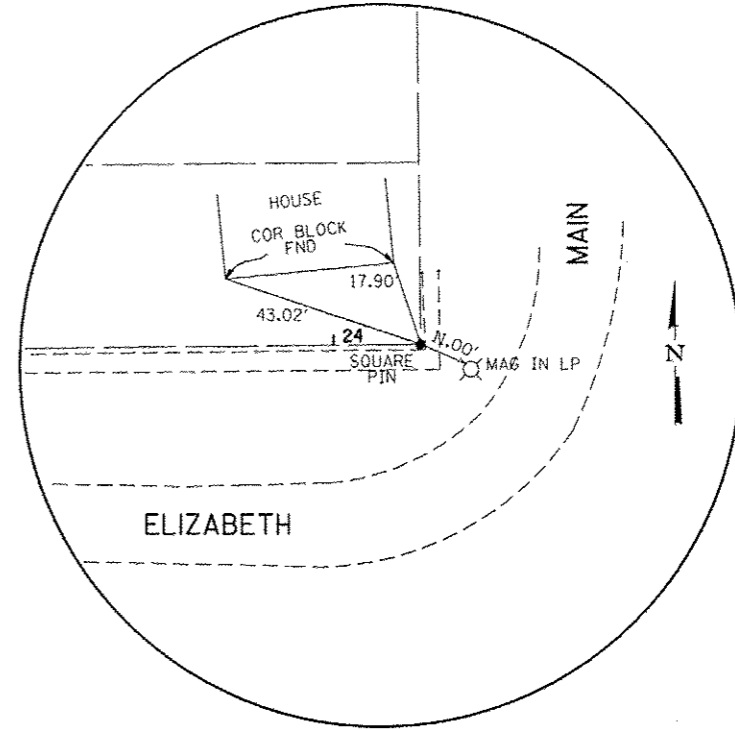
9019



9013/9012



9014



5667

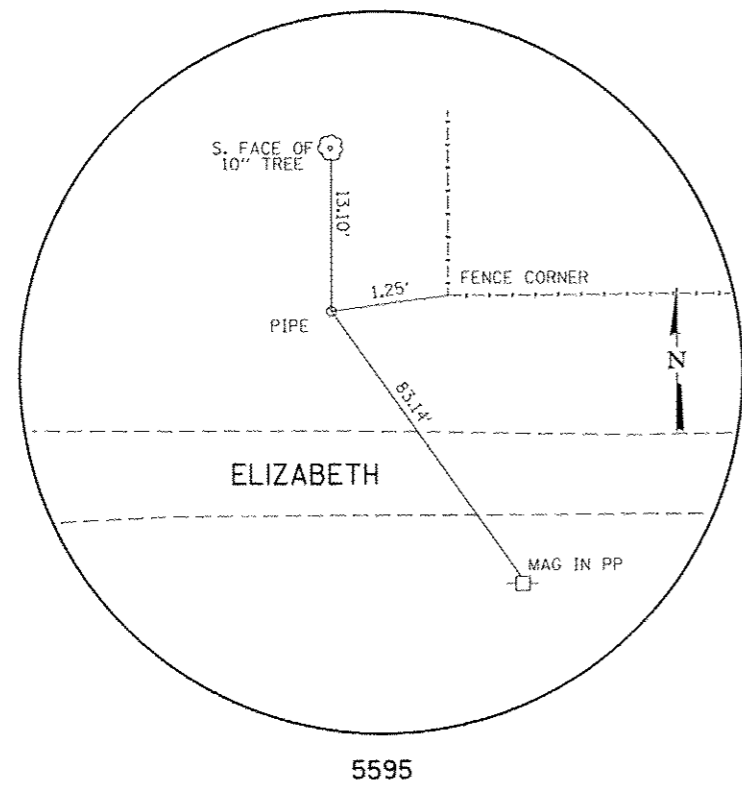
GREENE & BRADFORD, INC.
of SHREVEPORT
ENGINEERS, ARCHITECTS, SURVEYORS
1000 PINE STREET, SUITE 100
SHREVEPORT, LOUISIANA 70501
PHONE: (504) 835-1111 FAX: (504) 835-1112

FILE NAME = J:\12030\CADD\CADDsheets\shrt-ATB.dgn	USER NAME = amondoh	DESIGNED - KUNTZMAN	REVISED -
G&B PROJECT: 12030	PLOT SCALE = 40.0000' / 1" =	DRAWN - HUPP	REVISED -
PLOT DRIVER = PLOTTER*	PLOT DATE = 7/7/2014	CHECKED - GREENE	REVISED -
		DATE - 1/15/14	REVISED -

**STATE OF ILLINOIS
DEPARTMENT OF TRANSPORTATION**

ALIGNMENT TIES & BENCHMARKS			
SCALE:	SHEET	OF SHEETS	STA. TO STA.

F.A. RTE.	SECTION	COUNTY	TOTAL SHEETS	SHEET NO.
	12-00001-00-SW	SANGAMON	62	6
CONTRACT NO. 9321				
ILLINOIS FED. AID PROJECT SRTS-4009 (193)				



5595

GREENE & BRADFORD, INC.
 of services
 1000 N. W. 10th St., Suite 100
 Ft. Lauderdale, FL 33304
 Phone: 954.525.1100
 Fax: 954.525.1101
 www.greenebradford.com



FILE NAME = J:\12030\CA00\CA00sheets\sh1-ATB.dgn	USER NAME = amendah	DESIGNED - KUNTZMAN	REVISED -
		DRAWN - HUPP	REVISED -
	PLOT SCALE = 48.0000' / 1"	CHECKED - GREENE	REVISED -
	PLOT DATE = 7/7/2014	DATE - 1/15/14	REVISED -

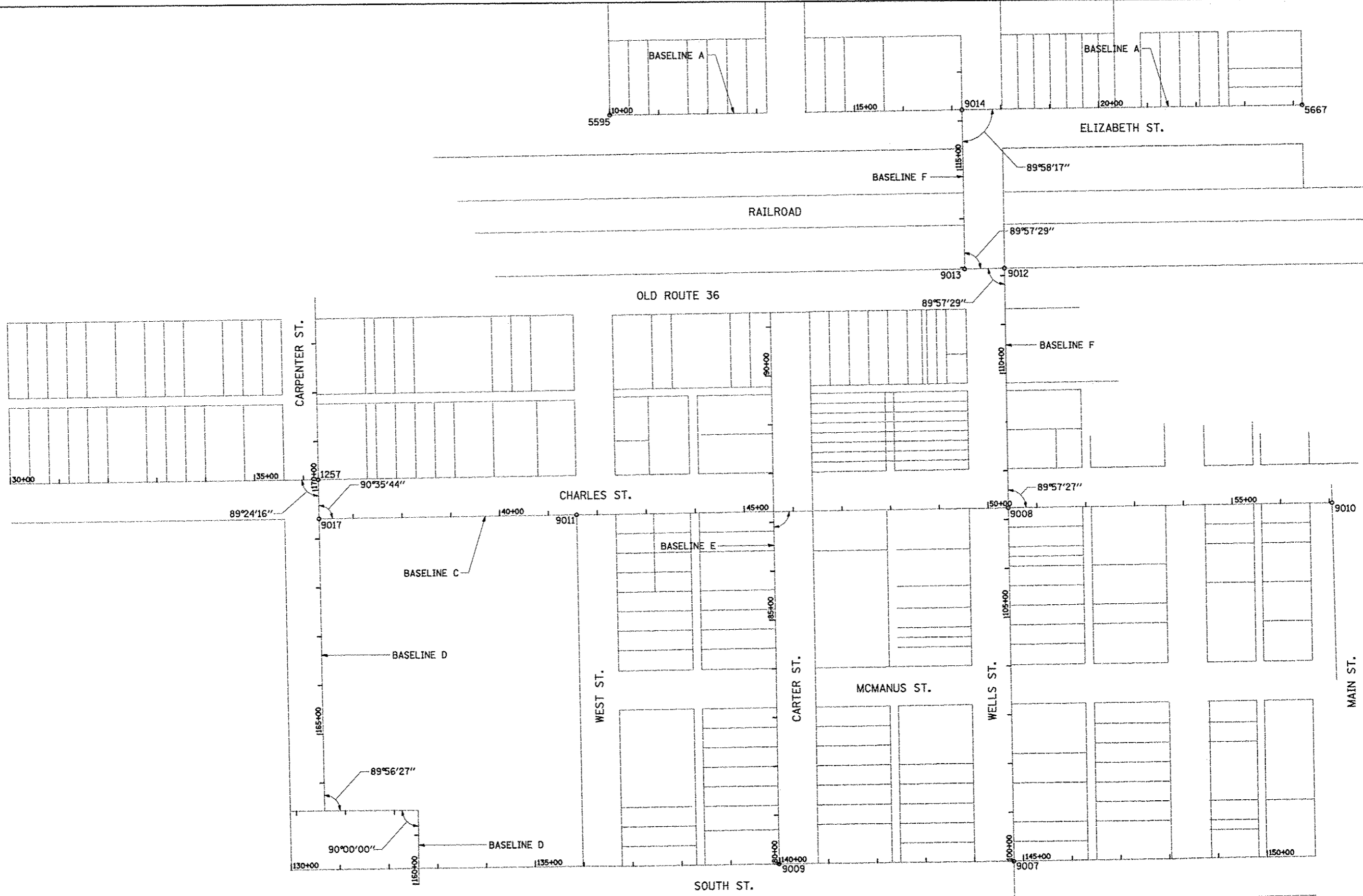
**STATE OF ILLINOIS
 DEPARTMENT OF TRANSPORTATION**

ALIGNMENT TIES & BENCHMARKS

SCALE: SHEET OF SHEETS STA. TO STA.

F.A. RTE.	SECTION	COUNTY	TOTAL SHEETS	SHEET NO.
	12-00001-00-SW	SANGAMON	62	7
CONTRACT NO. 9321e				
ILLINOIS FED. AID PROJECT SRTS-4009 (193)				

PLOT DRIVER = PLOTTER



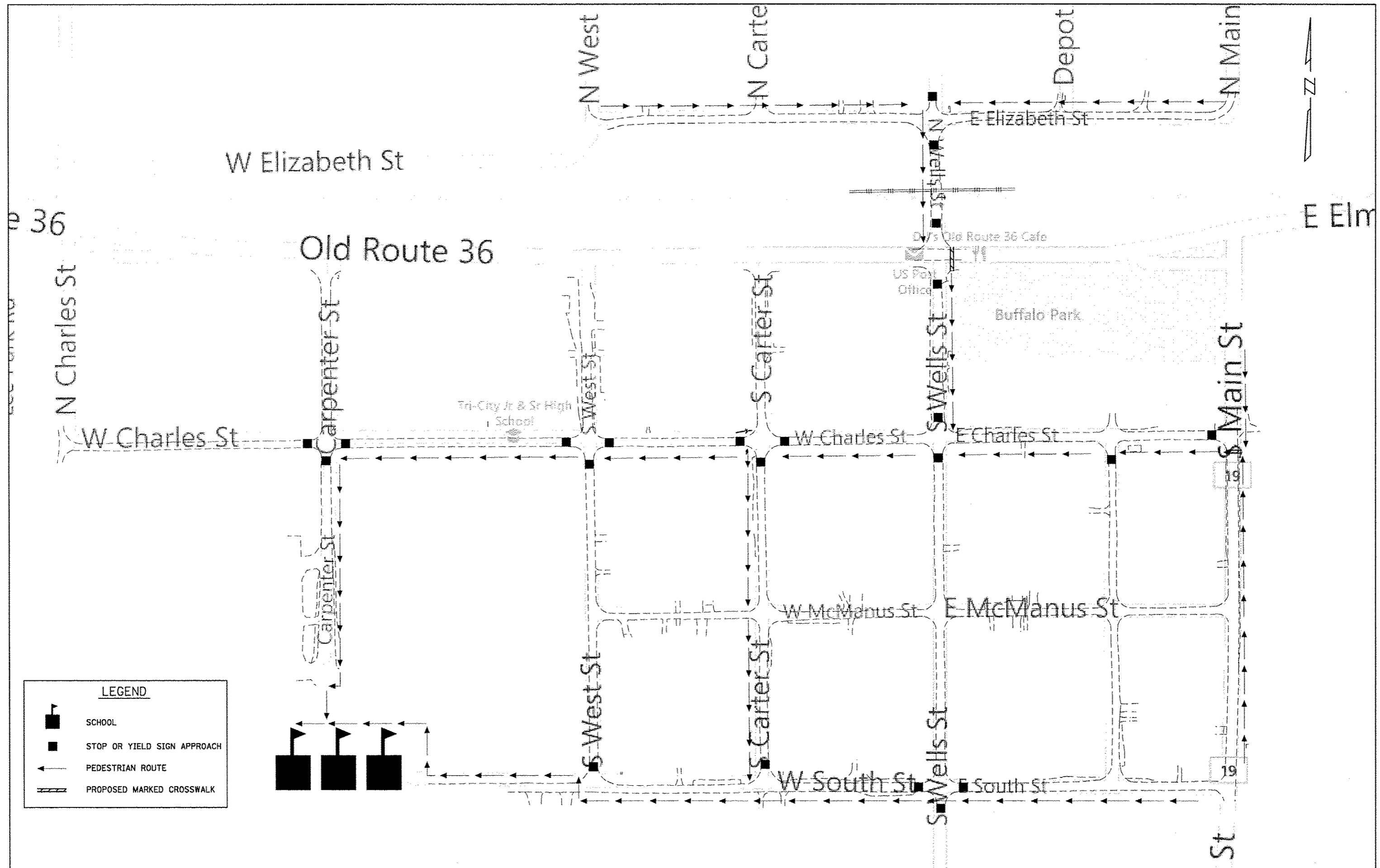
GREENE & BRADY, INC.
 OF SPRINGFIELD
 1200 N. 1ST ST.
 SPRINGFIELD, ILL. 62761
 TEL: 217/223-1111
 FAX: 217/223-1112
 WWW.GRENE-AND-BRADY.COM

FILE NAME = J:\12830\CADD\CADDsheets\shd-dots\sl.dwg	USER NAME = amaridal	DESIGNED - KUNTZMAN	REVISED -
G&B PROJECT: 12030	PLOT SCALE = 200.0000' / 1"	DRAWN - HUPP	REVISED -
PLOT DRIVER = PLOTTER	PLOT DATE = 7/7/2014	CHECKED - GREENE	REVISED -
		DATE - 6/26/14	REVISED -

STATE OF ILLINOIS
DEPARTMENT OF TRANSPORTATION

BASELINE LAYOUT			
SCALE:	SHEET	OF	SHEETS
		STA.	TO STA.

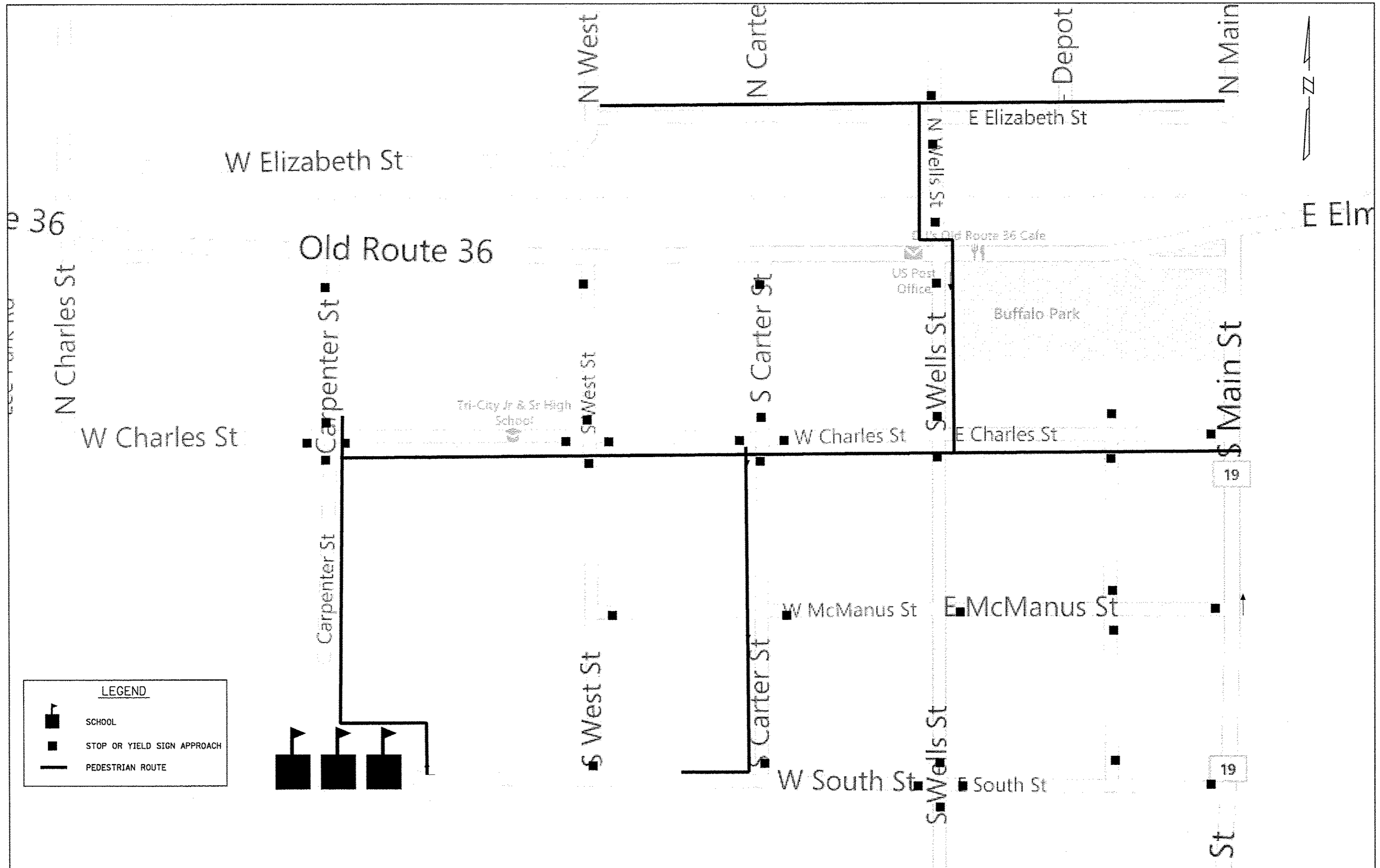
F.A. RTE.	SECTION	COUNTY	TOTAL SHEETS	SHEET NO.
	12-00001-00-SW	SANGAMON	62	8
CONTRACT NO. 9312				
ILLINOIS FED. AID PROJECT SRTS-4009 (21)				



LEGEND

- SCHOOL
- STOP OR YIELD SIGN APPROACH
- PEDESTRIAN ROUTE
- PROPOSED MARKED CROSSWALK

FILE NAME = J:\12838\0400\C600\sheet\shl-detailed2.dwg	USER NAME = amandah	DESIGNED -	REVISED -	STATE OF ILLINOIS DEPARTMENT OF TRANSPORTATION	SCHOOL ROUTE MAP		F.A. RTE.	SECTION	COUNTY	TOTAL SHEETS	SHEET NO.
	PLT SCALE = 200.0000' / in.	DRAWN -	REVISED -		SCALE:	SHEET 1 OF 1 SHEETS	STA.	12-00001-00-SW	SANGAMON	62	9
	PLT DATE = 7/7/2014	CHECKED -	REVISED -		TO STA.						
		DATE -	REVISED -					CONTRACT NO. 9312e [ILLINOIS] FED. AID PROJECT SRTS-4009(211)			



LEGEND	
	SCHOOL
	STOP OR YIELD SIGN APPROACH
	PEDESTRIAN ROUTE

FILE NAME =	USER NAME = emandish	DESIGNED -	REVISED -
J:\1230\VCAD\00\000\sheet\sheet-details.dwg		DRAWN -	REVISED -
		CHECKED -	REVISED -
		DATE -	REVISED -

STATE OF ILLINOIS
DEPARTMENT OF TRANSPORTATION

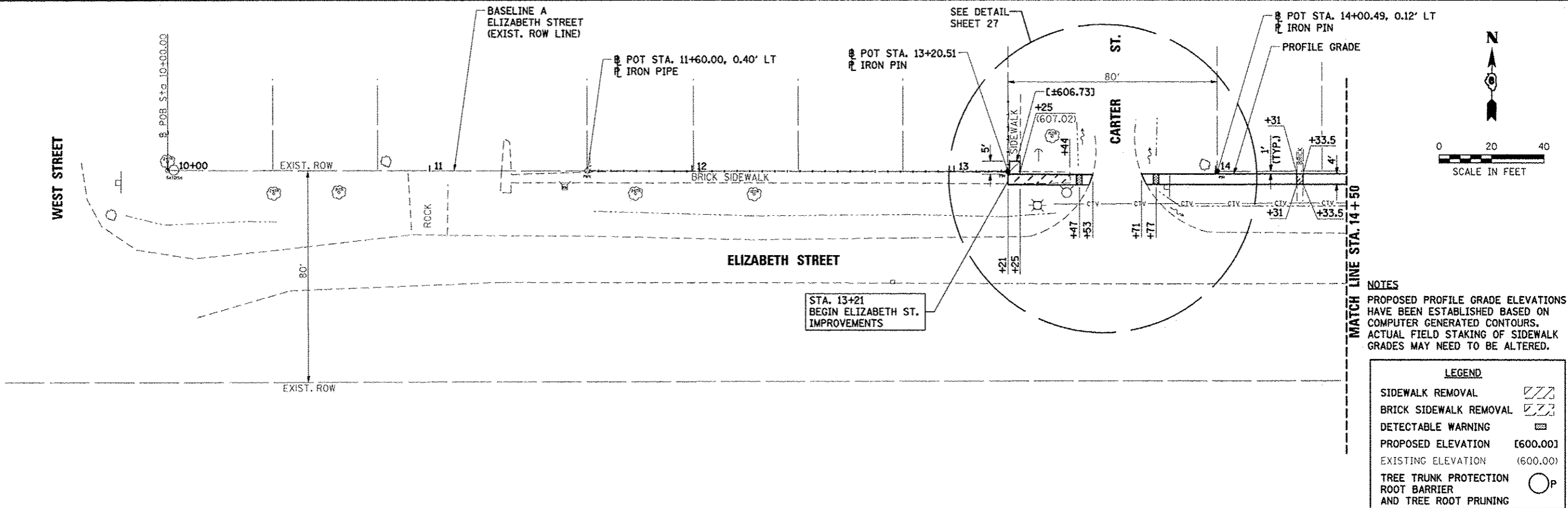
PROPOSED SIDEWALK MAP	
SCALE:	SHEET 1 OF 1 SHEETS STA. TO STA.

F.A. RTE.	SECTION	COUNTY	TOTAL SHEETS	SHEET NO.
	12-00001-00-SW	SANGAMON	62	10
CONTRACT NO. 93126				
ILLINOIS FED. AID PROJECT SR75-4009(21D)				

PLAN	DATE
BY	
NO. OF SHEETS	
NO. OF THIS SHEET	
NO. OF PAGES CHECKED	
NO. OF THIS PAGE	
NO. OF THIS SHEET	

PROFILE	DATE
BY	
NO. OF SHEETS	
NO. OF THIS SHEET	
NO. OF PAGES CHECKED	
NO. OF THIS PAGE	
NO. OF THIS SHEET	

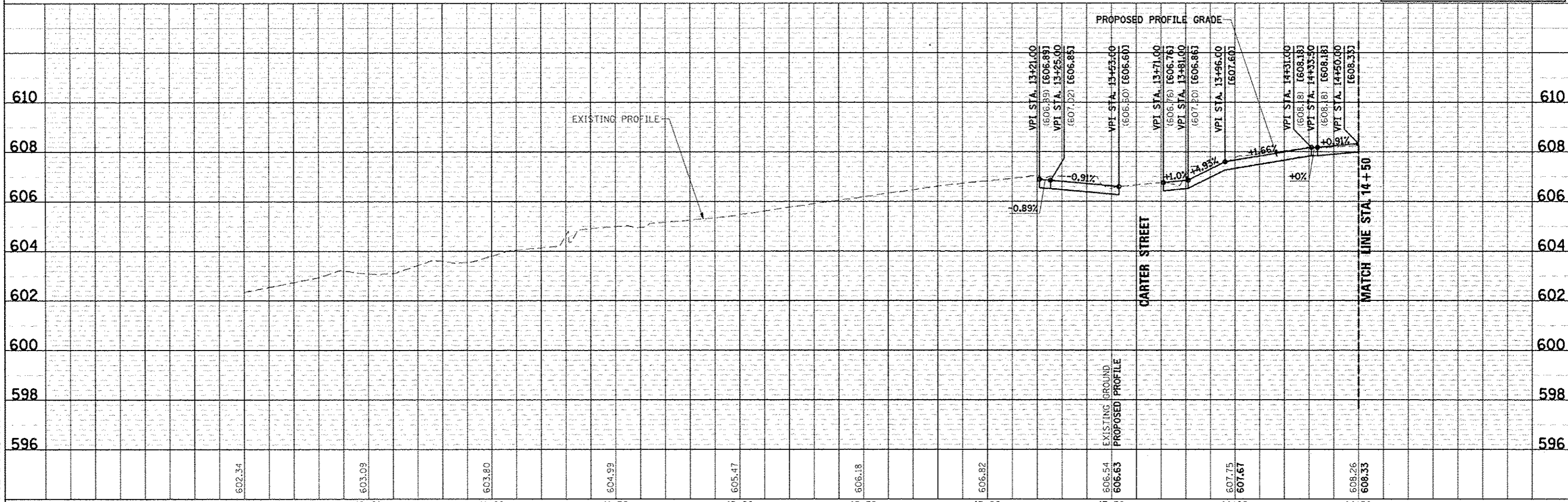
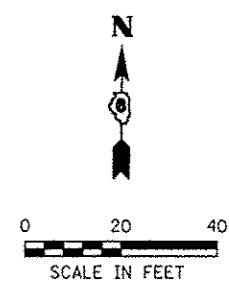
GREENE & BRADSHAW, INC.
 ENGINEERS & ARCHITECTS
 1000 N. WASHINGTON ST., SUITE 200
 CHICAGO, ILLINOIS 60610
 TEL: (312) 467-1000
 FAX: (312) 467-1001
 WWW.GREENE-AND-BRADSHAW.COM



NOTES
 PROPOSED PROFILE GRADE ELEVATIONS
 HAVE BEEN ESTABLISHED BASED ON
 COMPUTER GENERATED CONTOURS.
 ACTUAL FIELD STAKING OF SIDEWALK
 GRADES MAY NEED TO BE ALTERED.

LEGEND

SIDEWALK REMOVAL	
BRICK SIDEWALK REMOVAL	
DETECTABLE WARNING	
PROPOSED ELEVATION	{600.00}
EXISTING ELEVATION	(600.00)
TREE TRUNK PROTECTION	
ROOT BARRIER	
AND TREE ROOT PRUNING	

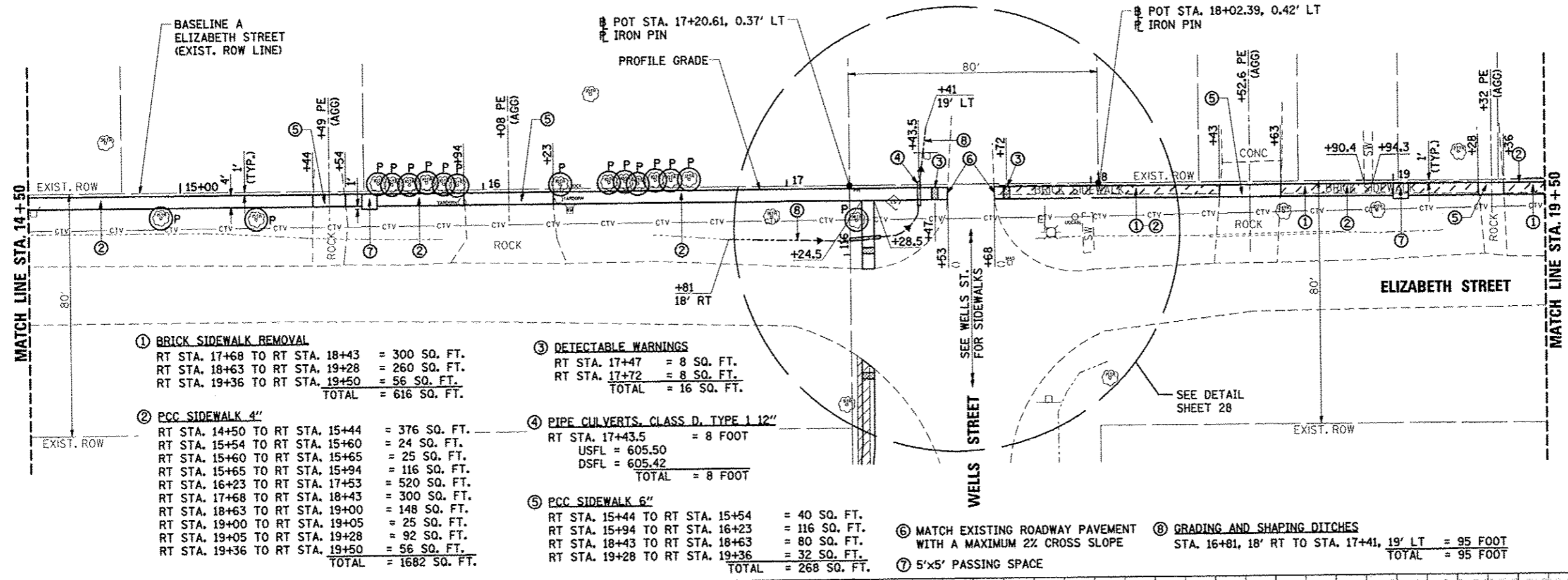


FILE NAME = J:\12038\CA00\CA00\sheet\p1nprfl.dgn	USER NAME = amandah	DESIGNED - KUNTZMAN	REVISED -	STATE OF ILLINOIS DEPARTMENT OF TRANSPORTATION	PLAN & PROFILE - ELIZABETH STREET	F.A. RTE. =	SECTION = 12-00001-00-SW	COUNTY = SANGAMON	TOTAL SHEETS = 62	SHEET NO. = 11	
G&B PROJECT: 12030	PLOT SCALE = 48.0000' / 1"	DRAWN - HUPP	REVISED -	SCALE:	SHEET 1 OF 18 SHEETS	STA. 10+00.00 TO STA. 14+50.00	CONTRACT NO. 9320	[ILLINOIS] FED. AID PROJECT SRS-4009 (21)			
PLOT DATE = 7/7/2014	DATE = 6/26/14	CHECKED - GREENE	REVISED -								
PLOT DRIVER = PLOTTER	DATE = 6/26/14	DATE = 6/26/14	REVISED -								

DATE	
BY	
ST	
PLAN	
REVISIONS	
NO.	
DATE	
BY	
ST	
PLAN	
REVISIONS	
NO.	
DATE	
BY	
ST	

DATE	
BY	
ST	
PROFILE	
REVISIONS	
NO.	
DATE	
BY	
ST	

DATE	
BY	
ST	
PROFILE	
REVISIONS	
NO.	
DATE	
BY	
ST	



NOTES
 PROPOSED PROFILE GRADE ELEVATIONS HAVE BEEN ESTABLISHED BASED ON COMPUTER GENERATED CONTOURS. ACTUAL FIELD STAKING OF SIDEWALK GRADES MAY NEED TO BE ALTERED.

LEGEND

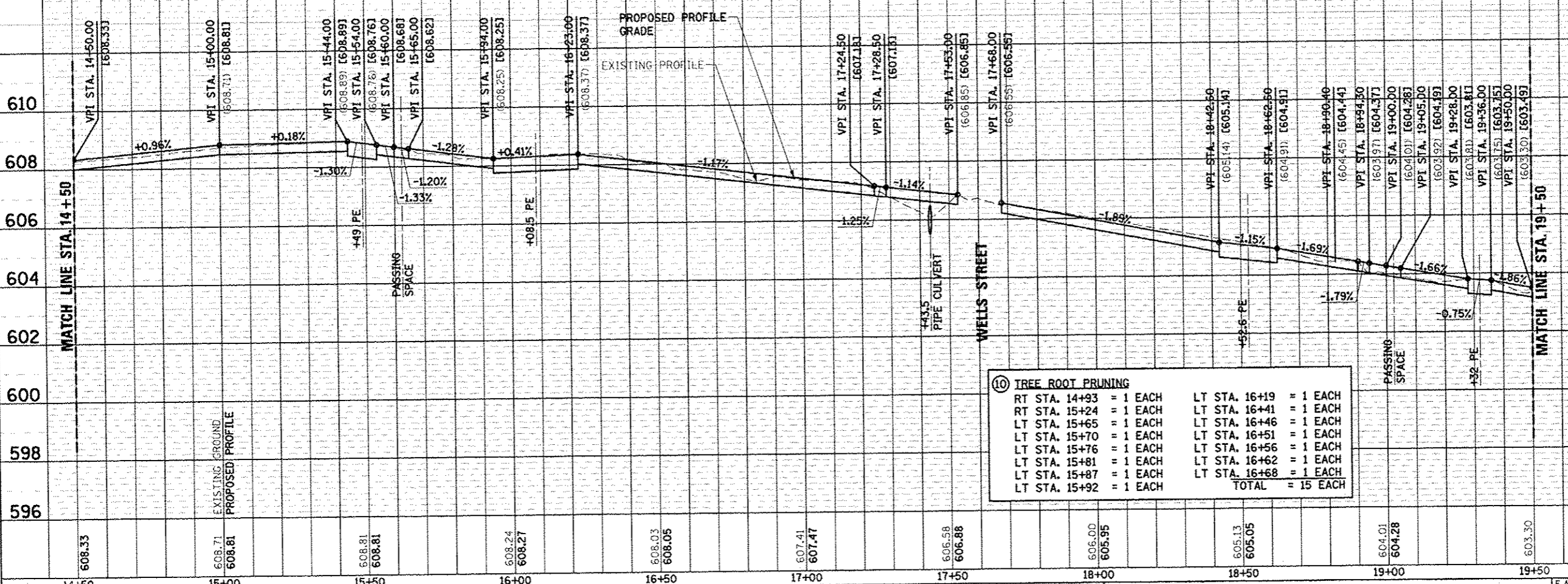
SIDEWALK REMOVAL	
BRICK SIDEWALK REMOVAL	
DETECTABLE WARNING	
PROPOSED ELEVATION	[600.00]
EXISTING ELEVATION	(600.00)
TREE TRUNK PROTECTION	
ROOT BARRIER	
AND TREE ROOT PRUNING	

9 TREE TRUNK PROTECTION

RT STA. 14+93	= 1 EACH
RT STA. 15+24	= 1 EACH
LT STA. 15+70	= 1 EACH
LT STA. 15+76	= 1 EACH
LT STA. 15+81	= 1 EACH
LT STA. 15+87	= 1 EACH
LT STA. 15+92	= 1 EACH
LT STA. 16+19	= 1 EACH
LT STA. 16+41	= 1 EACH
LT STA. 16+46	= 1 EACH
LT STA. 16+51	= 1 EACH
LT STA. 16+56	= 1 EACH
LT STA. 16+62	= 1 EACH
LT STA. 16+68	= 1 EACH
TOTAL	= 15 EACH

10 ROOT BARRIER

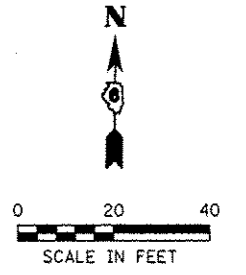
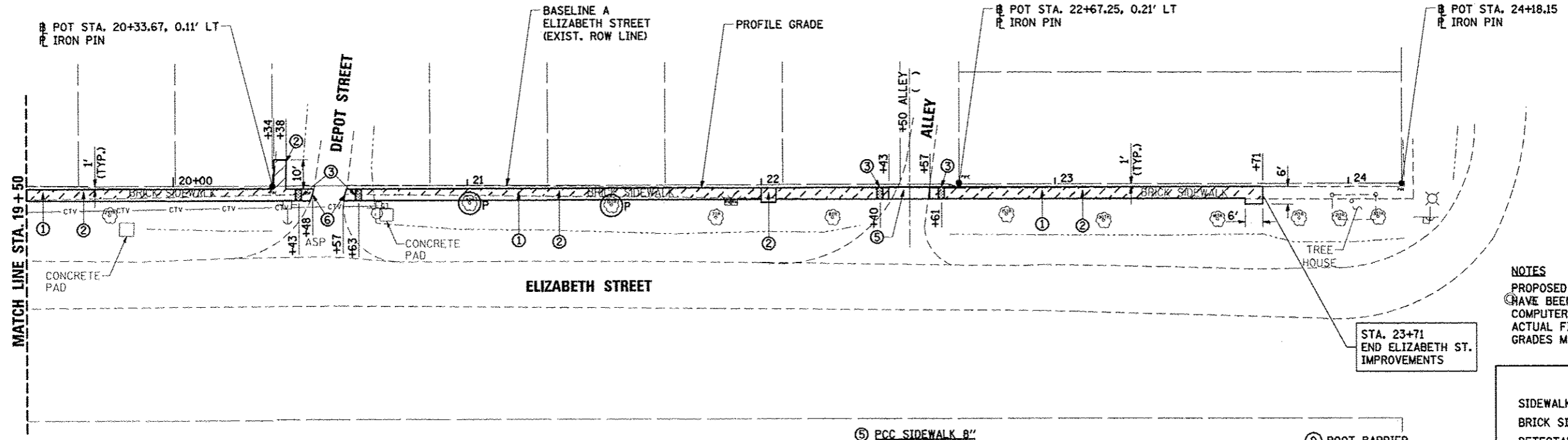
RT STA. 14+93	= 1 EACH
RT STA. 15+24	= 1 EACH
LT STA. 15+70	= 1 EACH
LT STA. 15+76	= 1 EACH
LT STA. 15+81	= 1 EACH
LT STA. 15+87	= 1 EACH
LT STA. 15+92	= 1 EACH
LT STA. 16+19	= 1 EACH
LT STA. 16+41	= 1 EACH
LT STA. 16+46	= 1 EACH
LT STA. 16+51	= 1 EACH
LT STA. 16+56	= 1 EACH
LT STA. 16+62	= 1 EACH
LT STA. 16+68	= 1 EACH
TOTAL	= 15 EACH



DATE	
BY	
REVISIONS	
NO.	
DESCRIPTION	
DATE	
BY	

DATE	
BY	
REVISIONS	
NO.	
DESCRIPTION	
DATE	
BY	

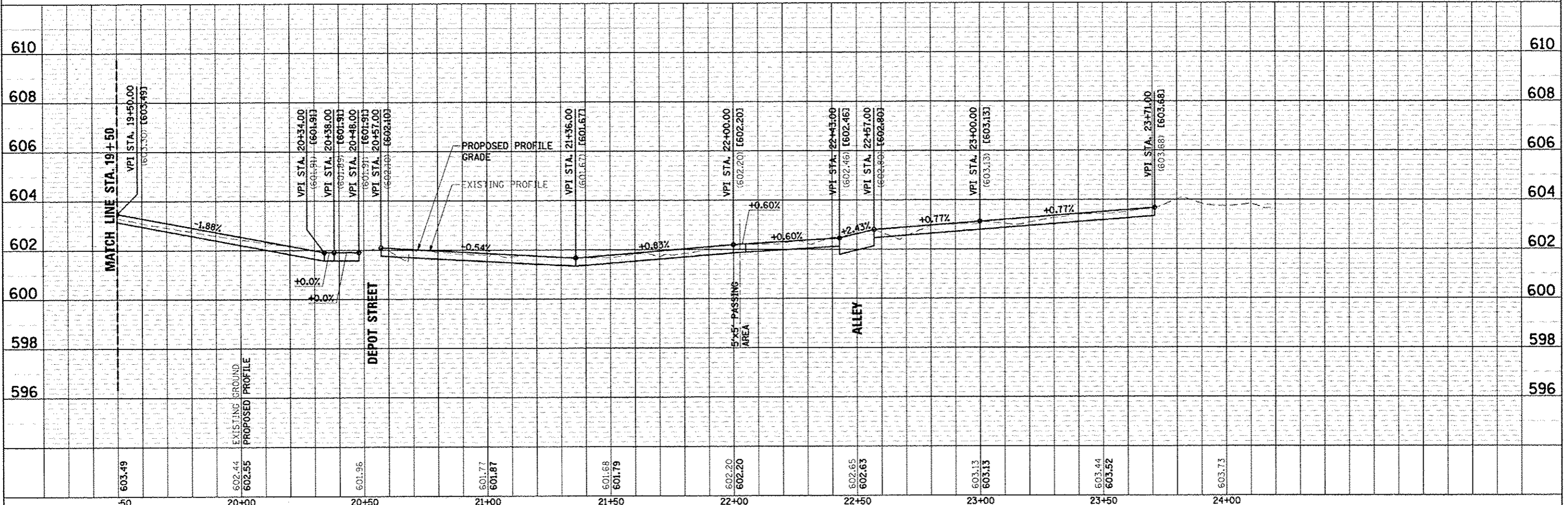
GREENE & BRADFORD, INC.
 12030 G&B PROJECT
 PLOT DRIVER = PLOTTER



NOTES
 PROPOSED PROFILE GRADE ELEVATIONS HAVE BEEN ESTABLISHED BASED ON COMPUTER GENERATED CONTOURS. ACTUAL FIELD STAKING OF SIDEWALK GRADES MAY NEED TO BE ALTERED.

LEGEND	
SIDEWALK REMOVAL	////
BRICK SIDEWALK REMOVAL	///
DETECTABLE WARNING	□
PROPOSED ELEVATION [600.00]	
EXISTING ELEVATION (600.00)	
TREE TRUNK PROTECTION	○
ROOT BARRIER	○
AND TREE ROOT PRUNING	

- ① BRICK SIDEWALK REMOVAL
 RT STA. 19+50 TO RT STA. 20+48 = 392 SQ. FT.
 RT STA. 20+57 TO RT STA. 22+46 = 756 SQ. FT.
 RT STA. 22+57 TO RT STA. 23+71 = 456 SQ. FT.
 TOTAL = 1604 SQ. FT.
- ② PCC SIDEWALK 4"
 RT STA. 19+50 TO RT STA. 20+48 = 392 SQ. FT.
 LT STA. 20+34 TO LT STA. 20+38 = 40 SQ. FT.
 RT STA. 20+57 TO RT STA. 22+00 = 572 SQ. FT.
 RT STA. 22+00 TO RT STA. 22+05 = 25 SQ. FT.
 RT STA. 22+05 TO RT STA. 22+43 = 152 SQ. FT.
 RT STA. 22+57 TO RT STA. 23+71 = 468 SQ. FT.
 TOTAL = 1649 SQ. FT.
- ③ DETECTABLE WARNINGS
 RT STA. 20+43 = 8 SQ. FT.
 RT STA. 20+63 = 8 SQ. FT.
 RT STA. 22+40 = 8 SQ. FT.
 RT STA. 22+61 = 8 SQ. FT.
 TOTAL = 32 SQ. FT.
- ④ PCC SIDEWALK 8"
 RT STA. 22+43 TO RT STA. 22+57 = 56 SQ. FT.
 TOTAL = 56 SQ. FT.
- ⑤ MATCH EXISTING ROADWAY PAVEMENT WITH A MAXIMUM 2% CROSS SLOPE
- ⑥ 5'x5' PASSING SPACE
- ⑦ TREE TRUNK PROTECTION
 RT STA. 21+01 = 1 EACH
 RT STA. 21+49 = 1 EACH
 TOTAL = 2 EACH
- ⑧ ROOT BARRIER
 RT STA. 21+01 = 1 EACH
 RT STA. 21+49 = 1 EACH
 TOTAL = 2 EACH
- ⑨ TREE ROOT PRUNING
 RT STA. 21+01 = 1 EACH
 RT STA. 21+49 = 1 EACH
 TOTAL = 2 EACH

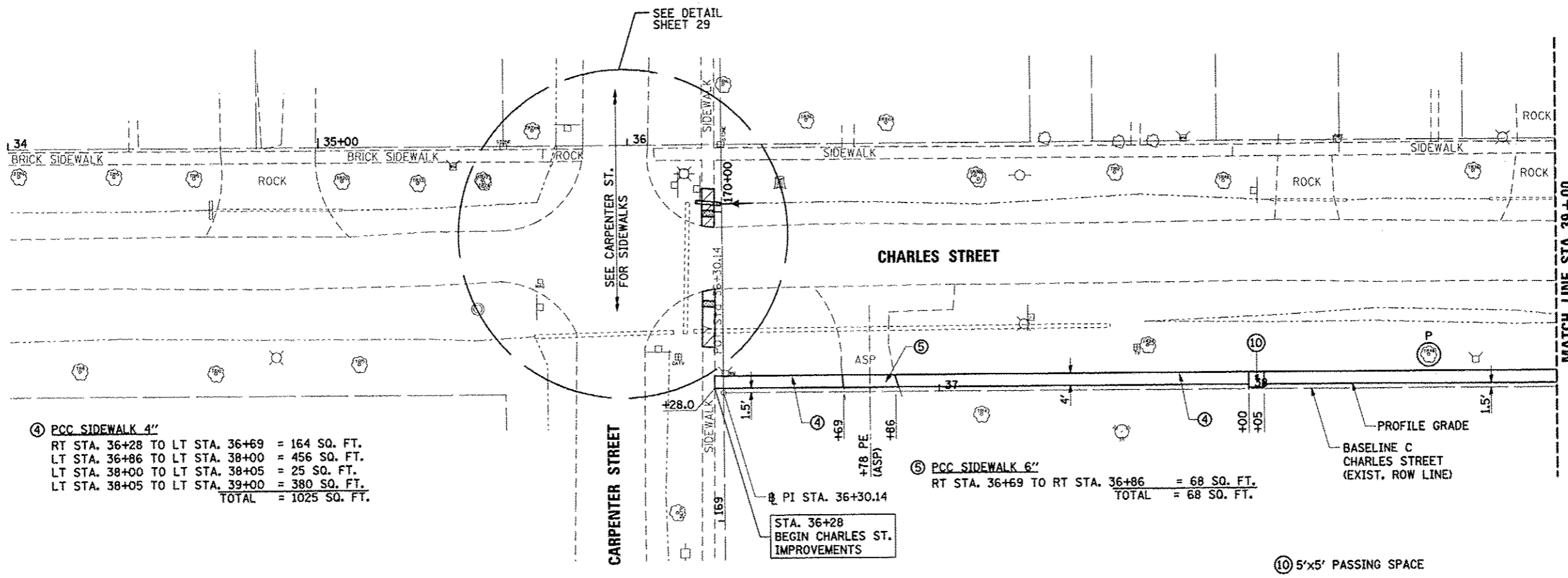
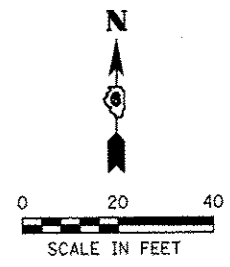


FILE NAME = J:\12030\CA00\CA00\hanna\shht-p\prf3.dgn	USER NAME = amandah	DESIGNED - KUNTZMAN	REVISED -	STATE OF ILLINOIS DEPARTMENT OF TRANSPORTATION	PLAN & PROFILE - ELIZABETH STREET	F.A. RTE.	SECTION	COUNTY	TOTAL SHEETS	SHEET NO.
G&B PROJECT: 12030	PLOT SCALE = 40.0000' / 1"	DRAWN - HJPP	REVISED -			12-00001-00-SW	SANGAMON	62	13	
PLOT DATE = 7/7/2014	DATE = 6/26/14	CHECKED - GREENE	REVISED -			CONTRACT NO. 93126		ILLINOIS FED. AID PROJECT SRTS-4009 211		
PLOT DRIVER = PLOTTER		DATE = 6/26/14	REVISED -			SCALE:	SHEET 3 OF 18 SHEETS	STA. 19+50.00 TO STA. 24+18.15		

DATE	
BY	
DESIGNED	
DRAWN	
CHECKED	
DATE	

DATE	
BY	
DESIGNED	
DRAWN	
CHECKED	
DATE	

GREENE & ROBERTSON, INC.
 12030
 6/26/14



④ PCC SIDEWALK 4"
 RT STA. 36+28 TO LT STA. 36+69 = 164 SQ. FT.
 LT STA. 36+86 TO LT STA. 38+00 = 456 SQ. FT.
 LT STA. 38+00 TO LT STA. 38+05 = 25 SQ. FT.
 LT STA. 38+05 TO LT STA. 39+00 = 380 SQ. FT.
 TOTAL = 1025 SQ. FT.

⑤ PCC SIDEWALK 6"
 RT STA. 36+69 TO RT STA. 36+86 = 68 SQ. FT.
 TOTAL = 68 SQ. FT.

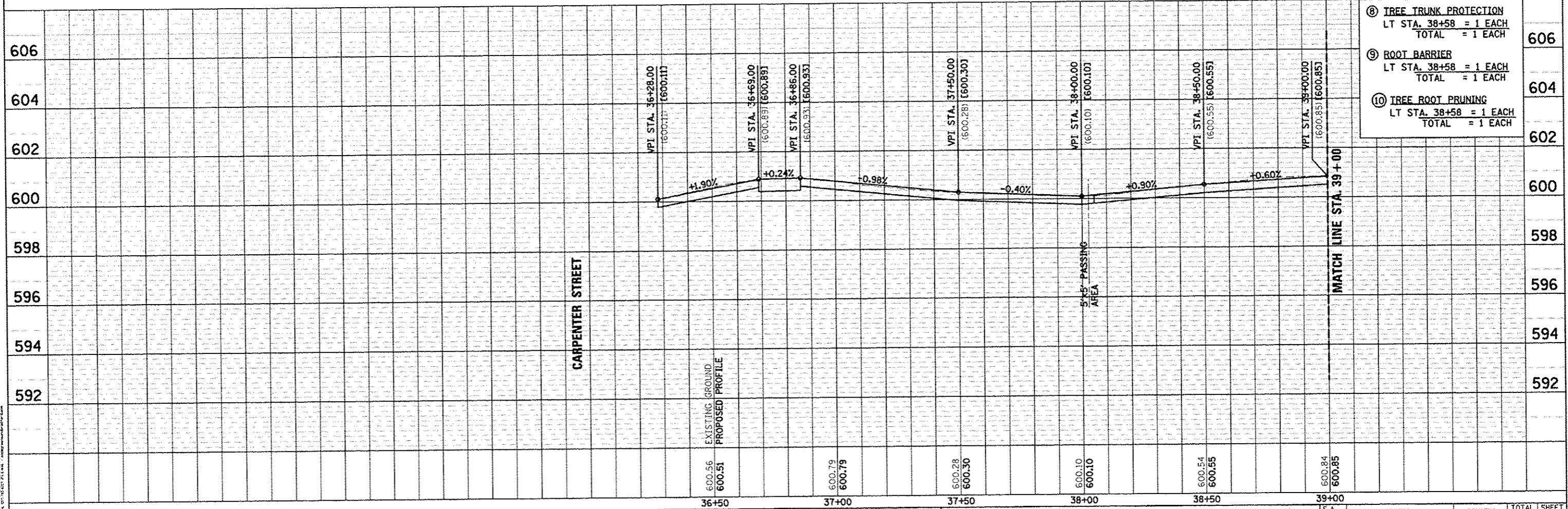
STA. 36+28
 BEGIN CHARLES ST.
 IMPROVEMENTS

NOTES
 PROPOSED PROFILE GRADE ELEVATIONS
 HAVE BEEN ESTABLISHED BASED ON
 COMPUTER GENERATED CONTOURS.
 ACTUAL FIELD STAKING OF SIDEWALK
 GRADES MAY NEED TO BE ALTERED.

LEGEND

SIDEWALK REMOVAL	///
BRICK SIDEWALK REMOVAL	///
DETECTABLE WARNING	■
PROPOSED ELEVATION	{600.00}
EXISTING ELEVATION	{600.00}
TREE TRUNK PROTECTION AND TEMPORARY FENCE	○ P

- ⑪ MATCH EXISTING ROADWAY PAVEMENT WITH A MAXIMUM 2% CROSS SLOPE
- ⑫ MATCH EXISTING DRIVEWAY PAVEMENT WITH A MAXIMUM 2% CROSS SLOPE



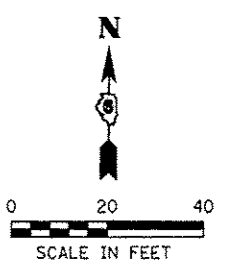
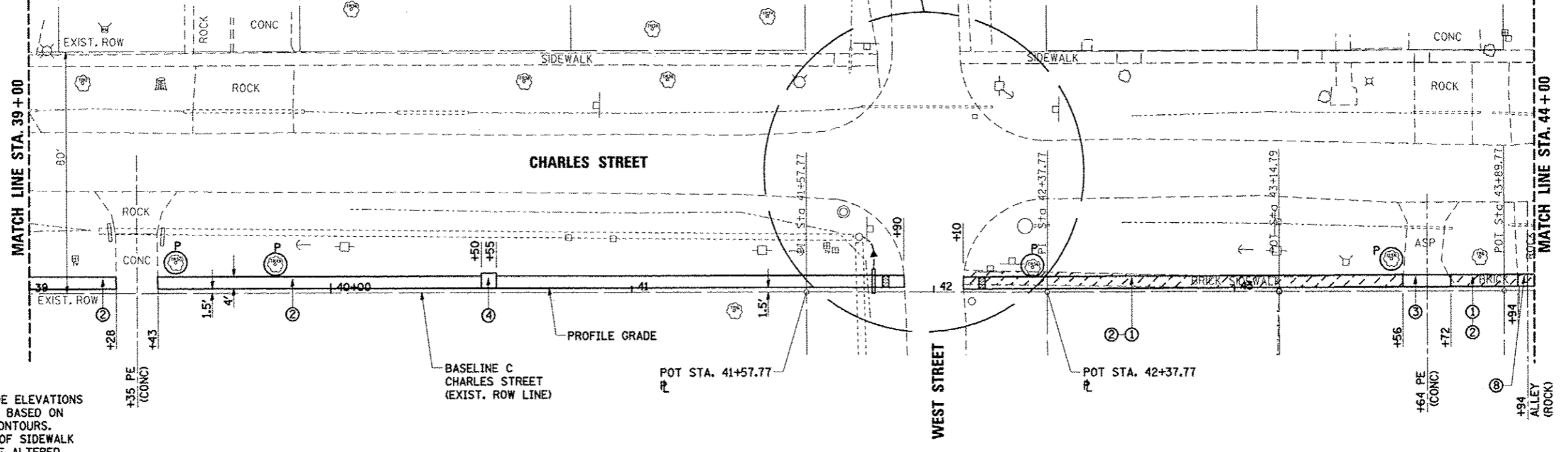
⑧ TREE TRUNK PROTECTION
 LT STA. 38+58 = 1 EACH
 TOTAL = 1 EACH

⑨ ROOT BARRIER
 LT STA. 38+58 = 1 EACH
 TOTAL = 1 EACH

⑩ TREE ROOT PRUNING
 LT STA. 38+58 = 1 EACH
 TOTAL = 1 EACH

FILE NAME	J:\12030\CADD\CADD\shoots\shs\plan\p14.dgn	DESIGNED - KUNTZMAN	REVISED -	STATE OF ILLINOIS DEPARTMENT OF TRANSPORTATION	PLAN & PROFILE - CHARLES STREET		F.A. RTE.	SECTION	COUNTY	TOTAL SHEETS	SHEET NO.
USER NAME	amandah	DRAWN - HUPP	REVISED -		12-00001-00-SW	SANGAMON	62	14			
PLOT SCALE	48.0000' / in.	CHECKED - GREENE	REVISED -		SCALE: SHEET 5 OF 18 SHEETS STA. 34+00.00 TO STA. 39+00.00		CONTRACT NO. 931210				
PLOT DATE	7/7/2014	DATE - 6/26/14	REVISED -		ILLINOIS FED. AID PROJECT SRTS-4009 (21)						

- ① BRICK SIDEWALK REMOVAL
LT STA. 42+10 TO LT STA. 43+56 = 584 SQ. FT.
LT STA. 43+72 TO LT STA. 44+00 = 112 SQ. FT.
TOTAL = 696 SQ. FT.
- ② PCC SIDEWALK 4"
LT STA. 39+00 TO RT STA. 39+28 = 112 SQ. FT.
LT STA. 39+43 TO RT STA. 40+50 = 428 SQ. FT.
LT STA. 40+50 TO RT STA. 40+55 = 25 SQ. FT.
LT STA. 40+55 TO RT STA. 41+90 = 540 SQ. FT.
LT STA. 42+10 TO RT STA. 43+56 = 584 SQ. FT.
LT STA. 43+72 TO LT STA. 43+94 = 88 SQ. FT.
TOTAL = 1777 SQ. FT.
- ③ PCC SIDEWALK 6"
LT STA. 43+56 TO LT STA. 43+72 = 64 SQ. FT.
TOTAL = 64 SQ. FT.
- ④ 5'X5' PASSING SPACE
SEE DETAIL SHEET 30
- ⑤ TREE TRUNK PROTECTION
LT STA. 39+49 = 1 EACH
LT STA. 39+82 = 1 EACH
LT STA. 42+33 = 1 EACH
LT STA. 43+52 = 1 EACH
TOTAL = 4 EACH
- ⑥ ROOT BARRIER
LT STA. 39+49 = 1 EACH
LT STA. 39+82 = 1 EACH
LT STA. 42+33 = 1 EACH
LT STA. 43+52 = 1 EACH
TOTAL = 4 EACH
- ⑦ TREE ROOT PROTECTION
LT STA. 39+49 = 1 EACH
LT STA. 39+82 = 1 EACH
LT STA. 42+33 = 1 EACH
LT STA. 43+52 = 1 EACH
TOTAL = 4 EACH

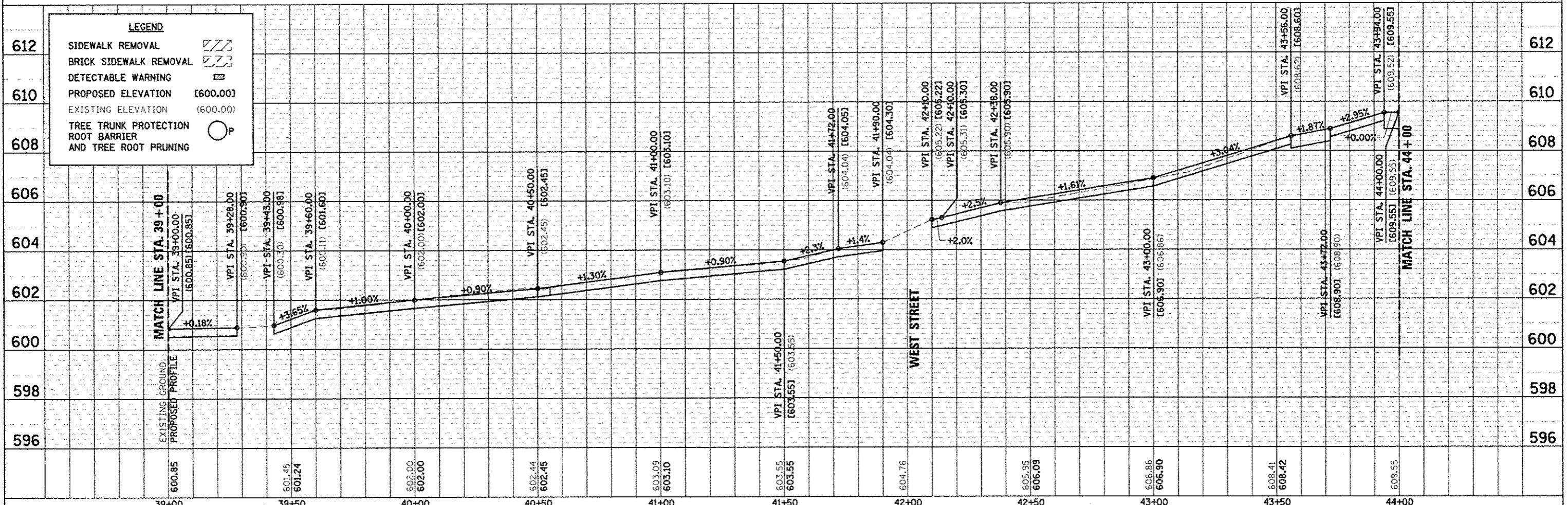


NOTES
PROPOSED PROFILE GRADE ELEVATIONS HAVE BEEN ESTABLISHED BASED ON COMPUTER GENERATED CONTOURS. ACTUAL FIELD STAKING OF SIDEWALK GRADES MAY NEED TO BE ALTERED.

DATE	
BY	
REVISIONS	
NO.	
DESCRIPTION	
DATE	
BY	
REVISIONS	
NO.	
DESCRIPTION	
DATE	
BY	

DATE	
BY	
REVISIONS	
NO.	
DESCRIPTION	
DATE	
BY	
REVISIONS	
NO.	
DESCRIPTION	
DATE	
BY	

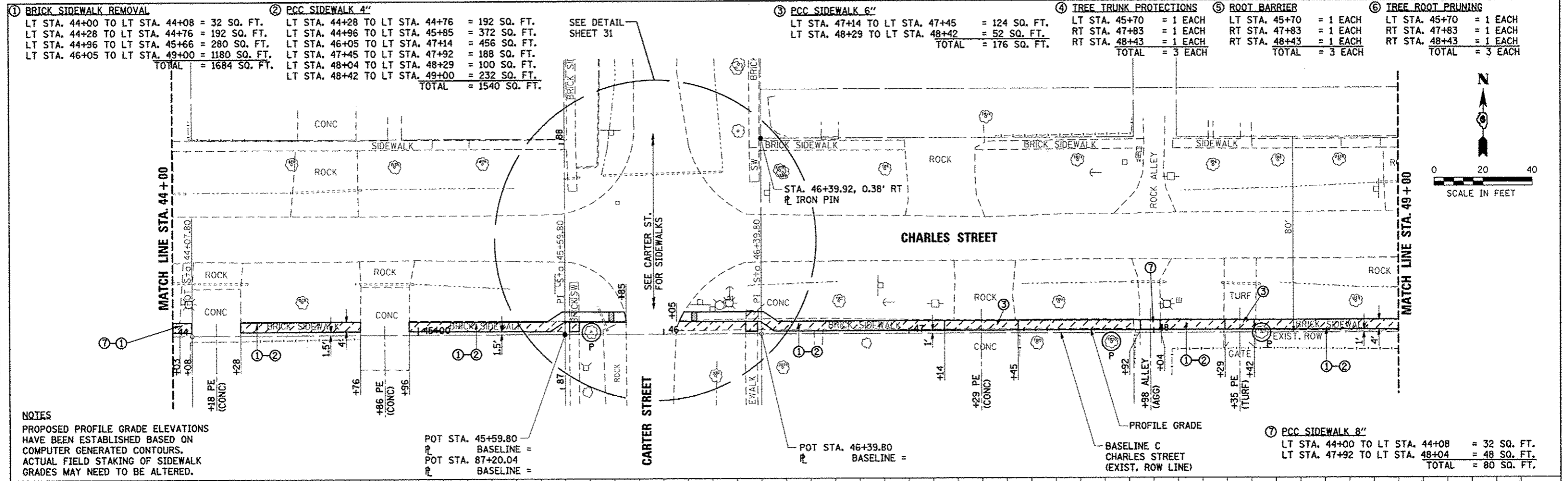
LEGEND	
SIDEWALK REMOVAL	
BRICK SIDEWALK REMOVAL	
DETECTABLE WARNING	
PROPOSED ELEVATION	{600.00}
EXISTING ELEVATION	{600.00}
TREE TRUNK PROTECTION	
ROOT BARRIER	
AND TREE ROOT PRUNING	



FILE NAME: J:\12030\CADD\CADDsheets\ahh-plnprf5.dgn	USER NAME: amandah	DESIGNED: KUNTZMAN	REVISED:	STATE OF ILLINOIS DEPARTMENT OF TRANSPORTATION	PLAN & PROFILE - CHARLES STREET		F.A. RTE.	SECTION	COUNTY	TOTAL SHEETS	SHEET NO.
PLOT SCALE: 48,000 / 1 in.	CHECKED: GREENE	DATE: 6/26/14	REVISED:		SCALE:	SHEET 6 OF 18 SHEETS	STA. 39+00.00 TO STA. 44+00.00	12-00001-00-SW	SANGAMON	62	15
PLOT DATE: 7/7/2014	DATE: 6/26/14	REVISED:	REVISED:								CONTRACT NO. 12030
											ILLINOIS FED. AID PROJECT SRTS-4009 21D

PLAN	DATE
NO.	
BY	
CHECKED	
DATE	

PROFILE	DATE
NO.	
BY	
CHECKED	
DATE	



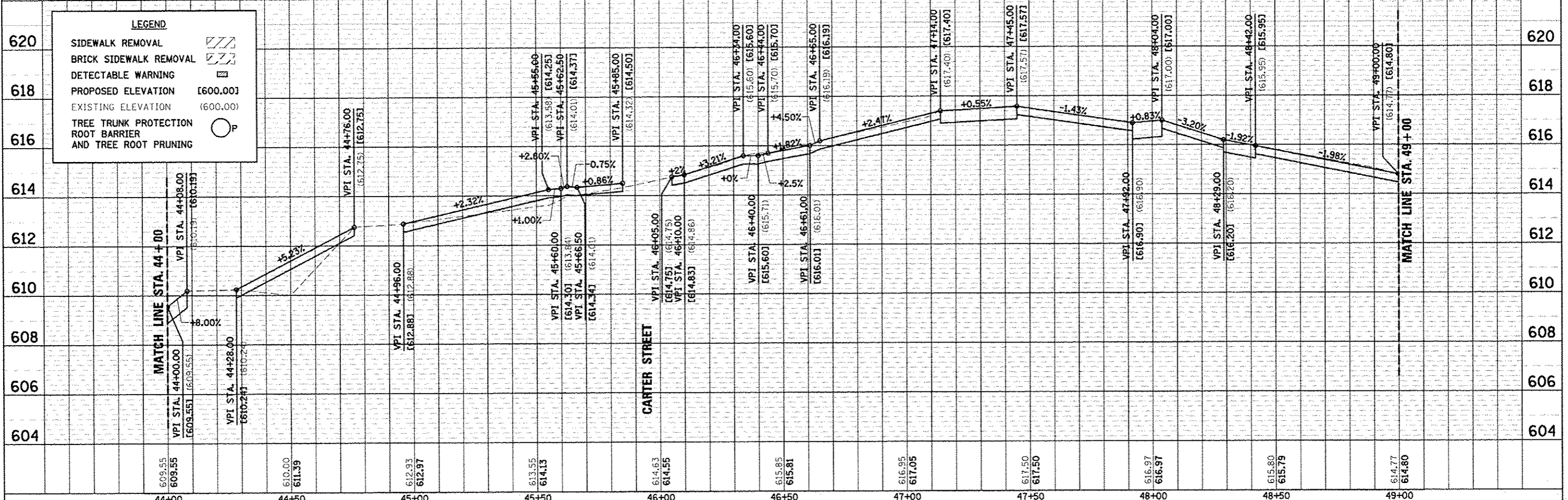
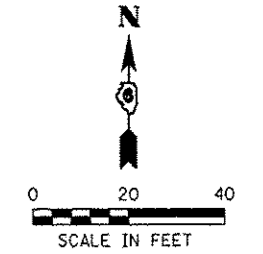
NOTES
 PROPOSED PROFILE GRADE ELEVATIONS
 HAVE BEEN ESTABLISHED BASED ON
 COMPUTER GENERATED CONTOURS.
 ACTUAL FIELD STAKING OF SIDEWALK
 GRADES MAY NEED TO BE ALTERED.

POT STA. 45+59.80
 P BASELINE =
 POT STA. 87+20.04
 P BASELINE =

POT STA. 46+39.80
 P BASELINE =

BASELINE C
 CHARLES STREET
 (EXIST. ROW LINE)

⑦ PCC SIDEWALK 8"
 LT STA. 44+00 TO LT STA. 44+08 = 32 SQ. FT.
 LT STA. 47+92 TO LT STA. 48+04 = 48 SQ. FT.
 TOTAL = 80 SQ. FT.

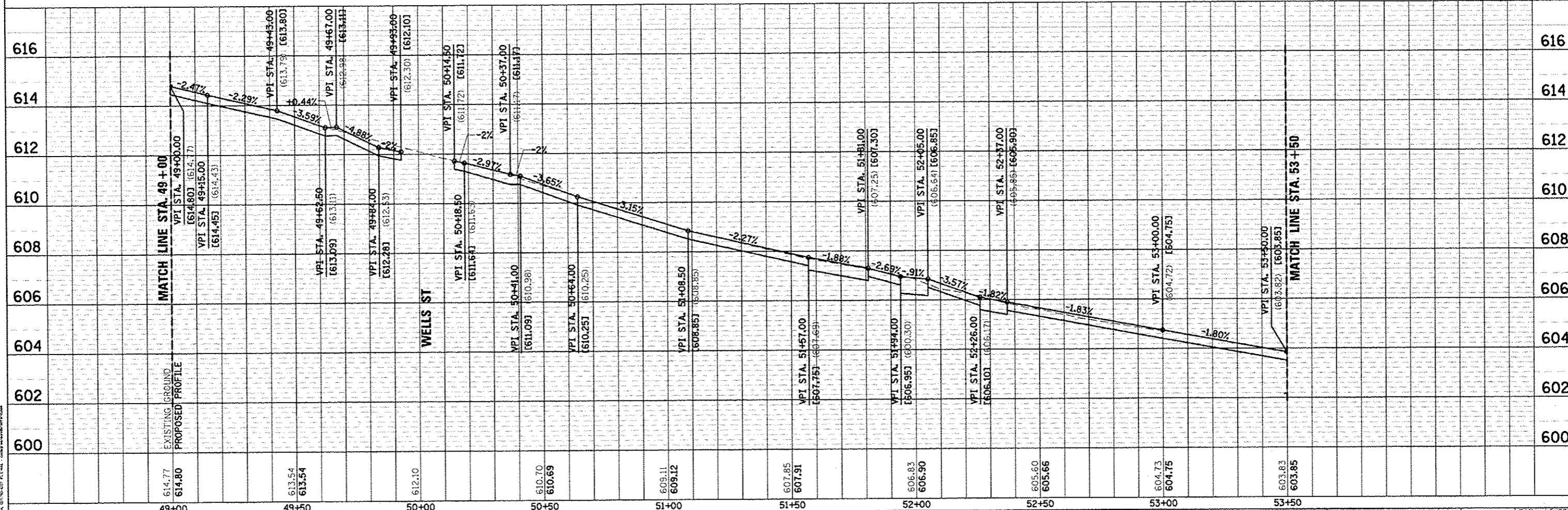
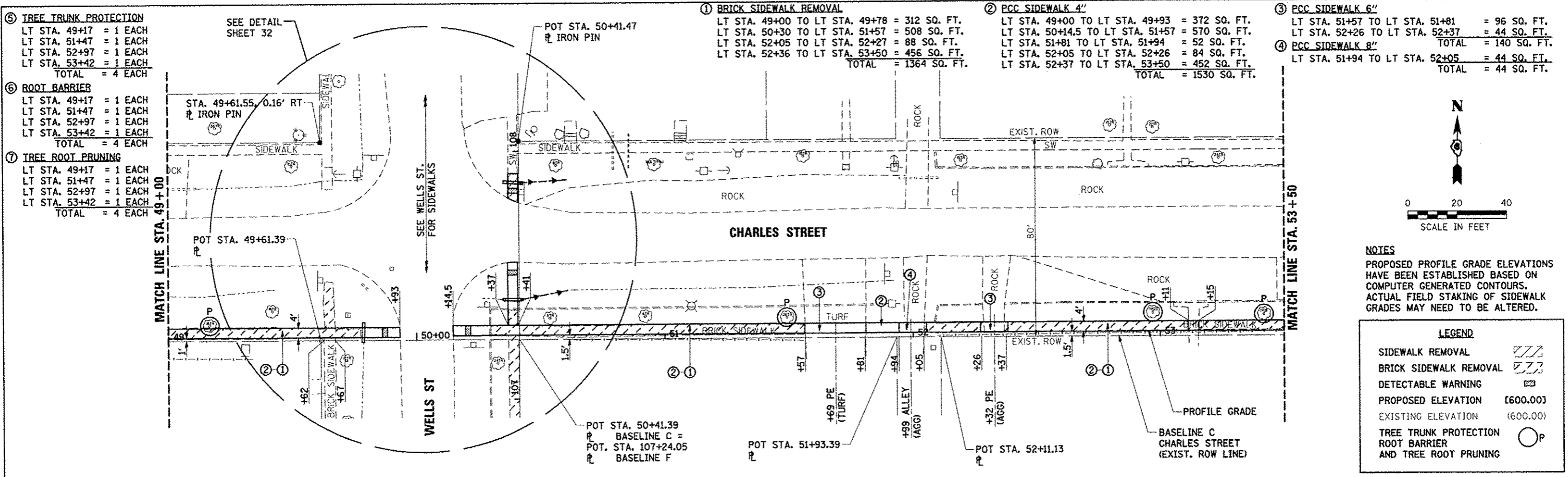


LEGEND	
SIDEWALK REMOVAL	[Hatched Box]
BRICK SIDEWALK REMOVAL	[Hatched Box]
DETECTABLE WARNING	[Square]
PROPOSED ELEVATION	[600.00]
EXISTING ELEVATION	(600.00)
TREE TRUNK PROTECTION	[Circle with P]
ROOT BARRIER	[Circle]
AND TREE ROOT PRUNING	[Circle]

FILE NAME = J:\12030\CADD\CADD\shohta\plnprf6.dgn	USER NAME = emandeh	DESIGNED - KUNTZMAN	REVISED -	STATE OF ILLINOIS DEPARTMENT OF TRANSPORTATION	PLAN & PROFILE - CHARLES STREET	F.A. RTE.	SECTION	COUNTY	TOTAL SHEETS	SHEET NO.
PLT SCALE = 48.0000' / 1"	CHECKED - GREENE	REVISED -	REVISED -			12-0001-00-SW	SANGAMON	62	16	
PLT DATE = 7/7/2014	DATE - 6/26/14	REVISED -	REVISED -			CONTRACT NO. 9326				
SCALE: SHEET 7 OF 18 SHEETS STA. 44+00.00 TO STA. 49+00.00						ILLINOIS FED. AID PROJECT SRTS-009 215				

DATE	
SY	
REVISED	
ALIGNED	
CHECKED	
BY	
NO. OF	
PLAN	
NOTE BOOK	
NO.	

DATE	
SY	
REVISED	
ALIGNED	
CHECKED	
BY	
NO. OF	
PROFILE	
NOTE BOOK	
NO.	



FILE NAME	J:\12030\CADD\CA00\sheet\sh-plotpr7.dgn	DESIGNED	KUNTZMAN	REVISED	-	STATE OF ILLINOIS DEPARTMENT OF TRANSPORTATION PLAN & PROFILE - CHARLES STREET	F.A. RTE.	SECTION	COUNTY	TOTAL SHEETS	SHEET NO.
PLOT SCALE	48.0000' / in.	DRAWN	HUPP	REVISED	-		12-00001-00-SW	SANGAMON	62	17	
PLOT DATE	7/7/2014	CHECKED	GREENE	REVISED	-		CONTRACT NO. 9312				
G&B PROJECT: 12030		DATE	6/26/14	REVISED	-		ILLINOIS FED. AID PROJECT SRTS-4009 2U				

⑤ TREE TRUNK PROTECTION
 LT STA. 49+17 = 1 EACH
 LT STA. 51+47 = 1 EACH
 LT STA. 52+97 = 1 EACH
 LT STA. 53+42 = 1 EACH
 TOTAL = 4 EACH

⑥ ROOT BARRIER
 LT STA. 49+17 = 1 EACH
 LT STA. 51+47 = 1 EACH
 LT STA. 52+97 = 1 EACH
 LT STA. 53+42 = 1 EACH
 TOTAL = 4 EACH

⑦ TREE ROOT PRUNING
 LT STA. 49+17 = 1 EACH
 LT STA. 51+47 = 1 EACH
 LT STA. 52+97 = 1 EACH
 LT STA. 53+42 = 1 EACH
 TOTAL = 4 EACH

① BRICK SIDEWALK REMOVAL
 LT STA. 49+00 TO LT STA. 49+78 = 312 SQ. FT.
 LT STA. 50+30 TO LT STA. 51+57 = 508 SQ. FT.
 LT STA. 52+05 TO LT STA. 52+27 = 88 SQ. FT.
 LT STA. 52+36 TO LT STA. 53+50 = 456 SQ. FT.
 TOTAL = 1364 SQ. FT.

② PCC SIDEWALK 4"
 LT STA. 49+00 TO LT STA. 49+93 = 372 SQ. FT.
 LT STA. 50+14.5 TO LT STA. 51+57 = 570 SQ. FT.
 LT STA. 51+81 TO LT STA. 51+94 = 52 SQ. FT.
 LT STA. 52+05 TO LT STA. 52+26 = 84 SQ. FT.
 LT STA. 52+37 TO LT STA. 53+50 = 452 SQ. FT.
 TOTAL = 1530 SQ. FT.

③ PCC SIDEWALK 6"
 LT STA. 51+57 TO LT STA. 51+81 = 96 SQ. FT.
 LT STA. 52+26 TO LT STA. 52+37 = 44 SQ. FT.
 TOTAL = 140 SQ. FT.

④ PCC SIDEWALK 8"
 LT STA. 51+94 TO LT STA. 52+05 = 44 SQ. FT.
 TOTAL = 44 SQ. FT.

LEGEND

- SIDEWALK REMOVAL
- BRICK SIDEWALK REMOVAL
- DETECTABLE WARNING
- PROPOSED ELEVATION (600.00)
- EXISTING ELEVATION (600.00)
- TREE TRUNK PROTECTION
- ROOT BARRIER
- AND TREE ROOT PRUNING

NOTES
 PROPOSED PROFILE GRADE ELEVATIONS HAVE BEEN ESTABLISHED BASED ON COMPUTER GENERATED CONTOURS. ACTUAL FIELD STAKING OF SIDEWALK GRADES MAY NEED TO BE ALTERED.

SCALE IN FEET
 0 20 40

① BRICK SIDEWALK REMOVAL
 LT STA. 53+50 TO LT STA. 53+91 = 164 SQ. FT.
 LT STA. 55+43.5 TO LT STA. 56+67 = 494 SQ. FT.
 TOTAL = 658 SQ. FT.

② PCC SIDEWALK 4"
 LT STA. 53+50 TO LT STA. 53+95 = 180 SQ. FT.
 LT STA. 54+14 TO LT STA. 54+36.5 = 90 SQ. FT.
 LT STA. 56+13.5 TO LT STA. 56+71 = 230 SQ. FT.
 TOTAL = 500 SQ. FT.

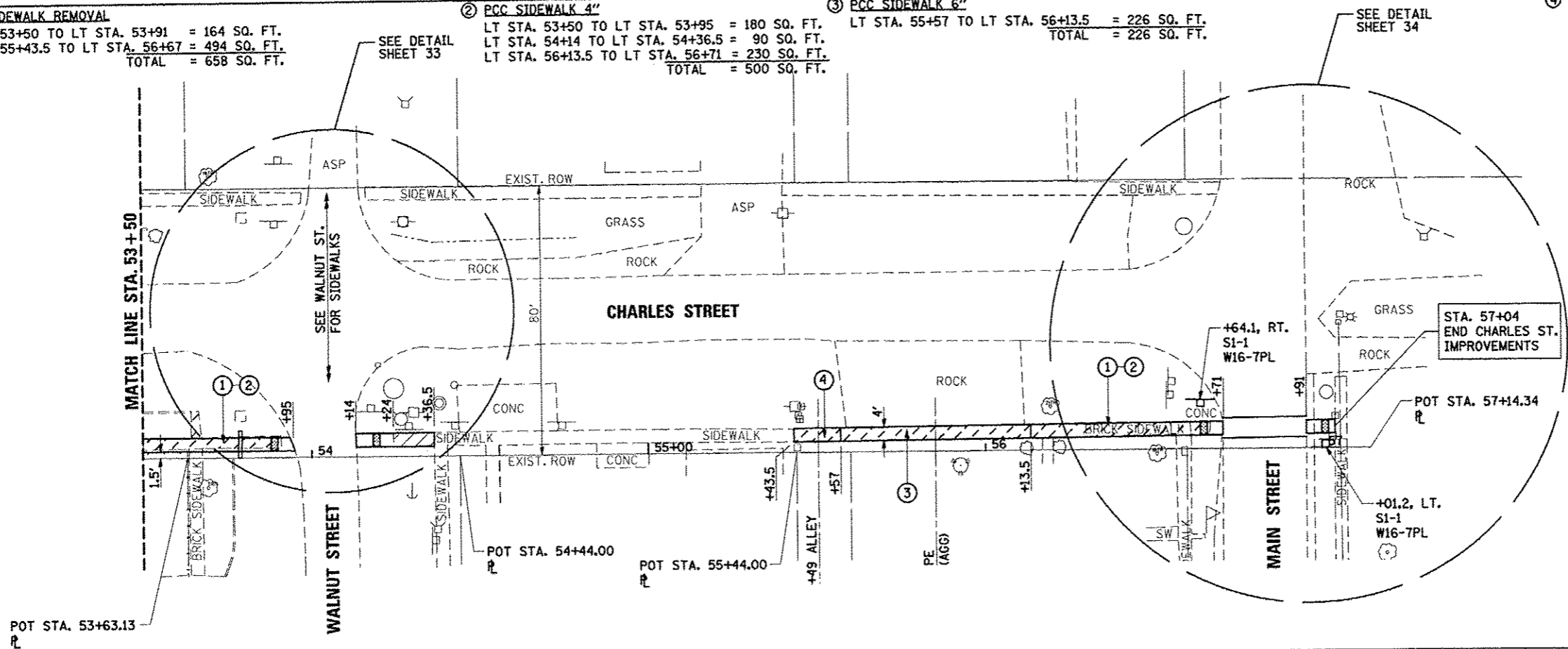
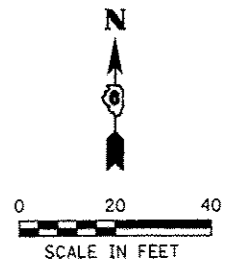
③ PCC SIDEWALK 6"
 LT STA. 55+57 TO LT STA. 56+13.5 = 226 SQ. FT.
 TOTAL = 226 SQ. FT.

④ PCC SIDEWALK 8"
 LT STA. 55+43.5 TO LT STA. 55+57 = 54 SQ. FT.
 TOTAL = 54 SQ. FT.

PLAN	DATE
REVISED	
PLOTTED	
NOTE BOOK	
NO.	

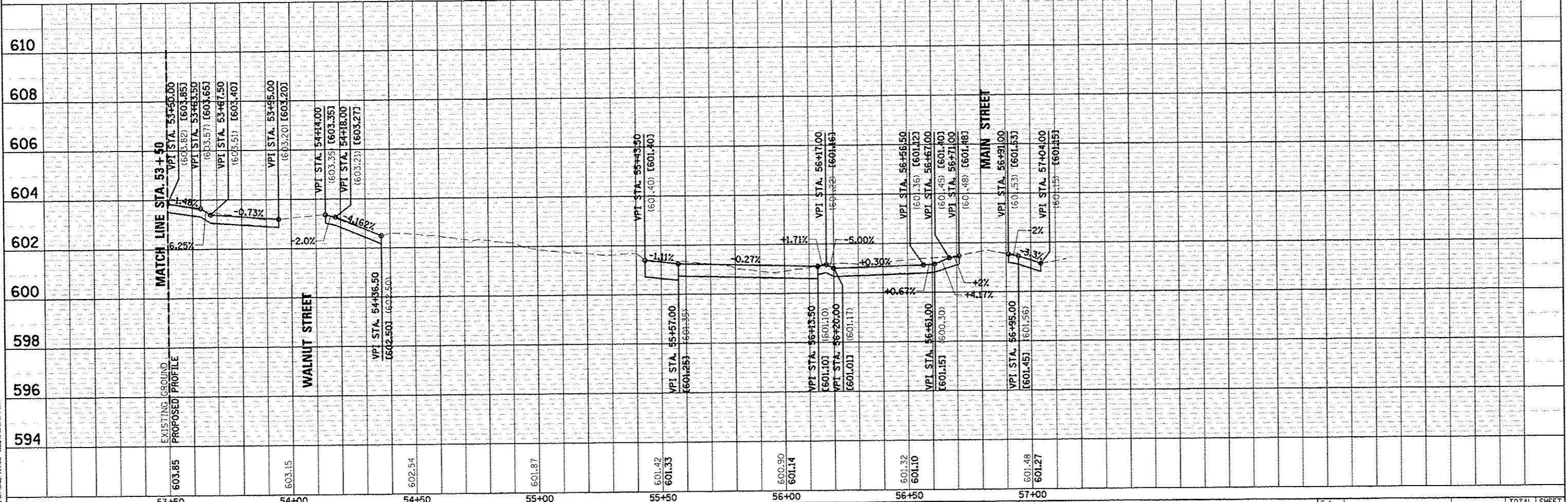
PROFILE	DATE
REVISED	
PLOTTED	
NOTE BOOK	
NO.	

GREENE & BRADY, INC.
 CIVIL ENGINEERS
 1000 N. WASHINGTON ST., CHICAGO, IL 60610
 (312) 462-1000
 FAX (312) 462-1001
 WWW.GREENE-AND-BRADY.COM

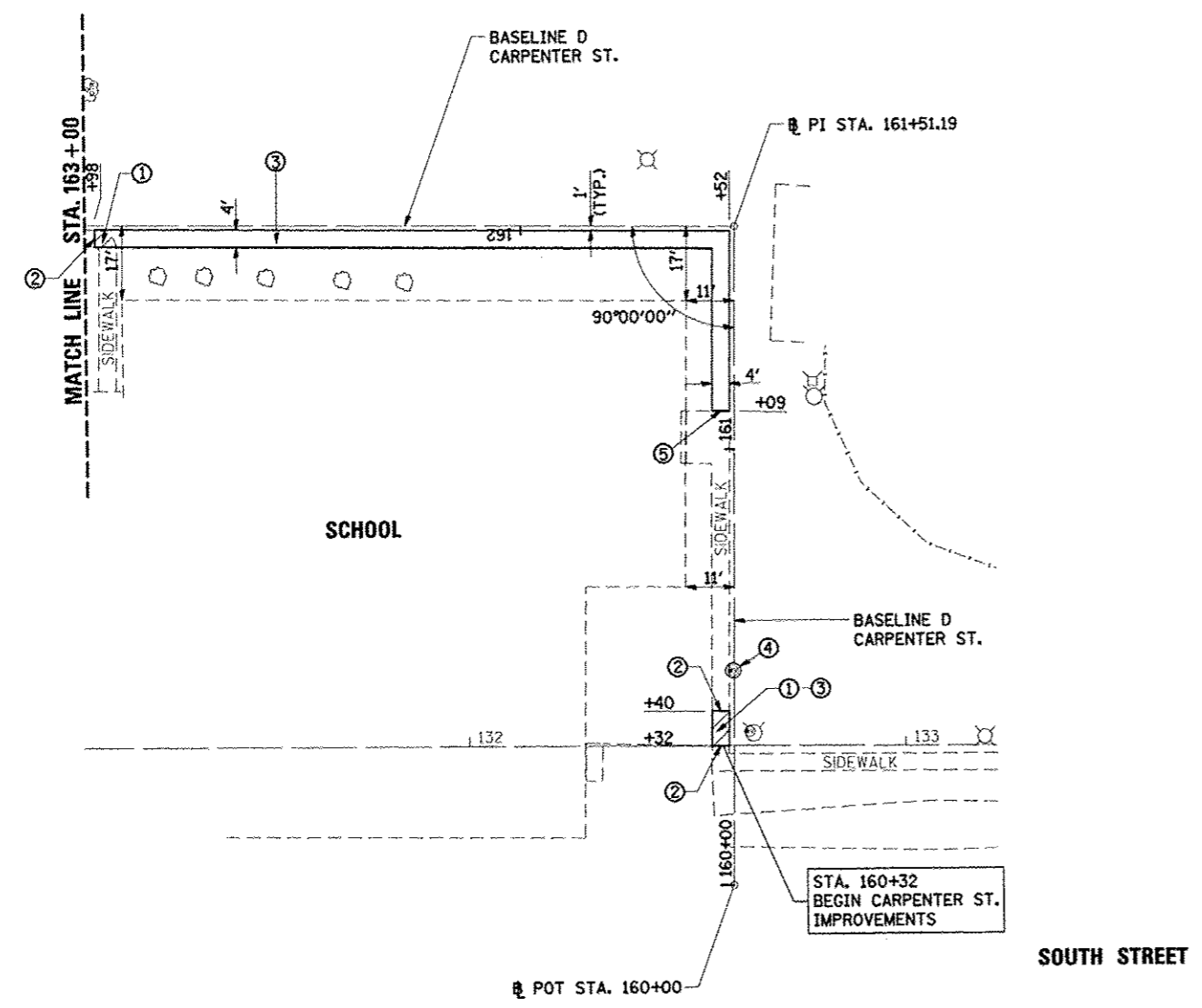
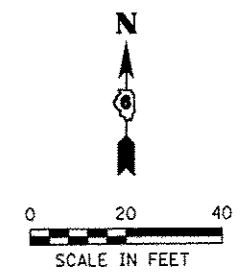


NOTES
 PROPOSED PROFILE GRADE ELEVATIONS
 HAVE BEEN ESTABLISHED BASED ON
 COMPUTER GENERATED CONTOURS.
 ACTUAL FIELD STAKING OF SIDEWALK
 GRADES MAY NEED TO BE ALTERED.

LEGEND	
SIDEWALK REMOVAL	
BRICK SIDEWALK REMOVAL	
DETECTABLE WARNING	
PROPOSED ELEVATION	[600.00]
EXISTING ELEVATION	(600.00)
TREE TRUNK PROTECTION	
ROOT BARRIER AND TREE ROOT PRUNING	



FILE NAME = J:\12030\CAOD\CAOD\sheeta\shtr\plnprf8.dgn	USER NAME = emendeh	DESIGNED - KUNTZMAN	REVISED -	STATE OF ILLINOIS DEPARTMENT OF TRANSPORTATION	PLAN & PROFILE - CHARLES STREET	F.A. RTE.	SECTION	COUNTY	TOTAL SHEETS	SHEET NO.	
PLOT SCALE = 48,000 / 1 in.	PLOT DATE = 7/7/2014	DRAWN - HUPP	REVISED -			12-00001-00-SW	SANGAMON	62	18		
		CHECKED - GREENE	REVISED -			SCALE:	SHEET 9 OF 18 SHEETS	STA. 53+50.00	TO STA. 57+04.00	CONTRACT NO. 92126	ILLINOIS FED. AID PROJECT SRTS-4009 210
		DATE - 6/26/14	REVISED -								



- ① **SIDEWALK REMOVAL**
 LT STA. 160+32 TO LT STA. 160+40 = 32 SQ. FT.
 LT STA. 162+94 TO LT STA. 162+98 = 16 SQ. FT.
 TOTAL = 48 SQ. FT.
- ② SAW CUT & MATCH EXISTING SIDEWALK
- ④ CAUTION - EXISTING UTILITIES
- ⑤ MATCH EXISTING GRADES

- ③ **PCC SIDEWALK 4" (MATCH EXISTING GRADE)**
 LT STA. 160+32 TO LT STA. 160+40 = 32 SQ. FT.
 LT STA. 161+09 TO LT STA. 162+98 = 756 SQ. FT.
 TOTAL = 788 SQ. FT.

NOTES
 PROPOSED PROFILE GRADE ELEVATIONS HAVE BEEN ESTABLISHED BASED ON COMPUTER GENERATED CONTOURS. ACTUAL FIELD STAKING OF SIDEWALK GRADES MAY NEED TO BE ALTERED.

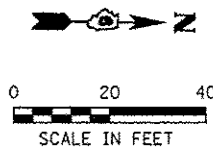
LEGEND	
SIDEWALK REMOVAL	
BRICK SIDEWALK REMOVAL	
DETECTABLE WARNING	
PROPOSED ELEVATION	{600.00}
EXISTING ELEVATION	{600.00}
TREE TRUNK PROTECTION ROOT BARRIER AND TREE ROOT PRUNING	

FILE NAME = J:\12838\CADD\CADD\sheet\st-plnprf9.dwg	USER NAME = emandah	DESIGNED - WCB	REVISED -
		DRAWN - AJH	REVISED -
	PLOT SCALE = 40.0000' / 1"	CHECKED -	REVISED -
	PLOT DATE = 7/7/2014	DATE - 6/26/14	REVISED -

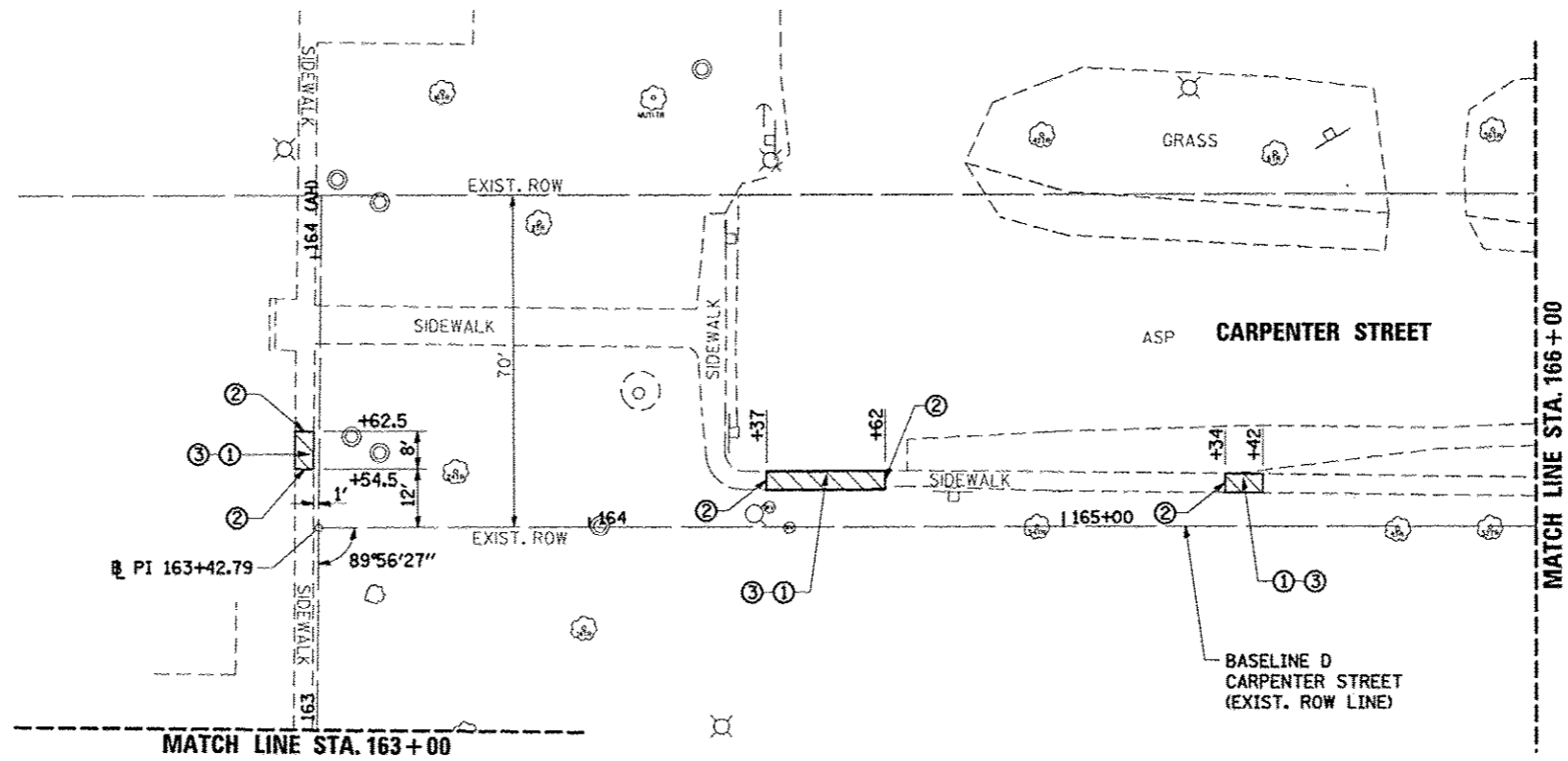
**STATE OF ILLINOIS
 DEPARTMENT OF TRANSPORTATION**

PLAN - CARPENTER STREET	
SCALE:	SHEET 10 OF 18 SHEETS STA. 160+00.00 TO STA. 163+00.00

F.A. RTE.	SECTION	COUNTY	TOTAL SHEETS	SHEET NO.
	12-00001-00-SW	SANGAMON	62	19
CONTRACT NO. 930210			ILLINOIS FED. AID PROJECT SRTS-4009 (211)	



- ① **SIDEWALK REMOVAL**
 LT STA. 163+54.5 (AH) to LT STA. 163+62.5 (AH) = 32 SQ. FT.
 LT STA. 164+37 TO LT STA. 164+62 = 100 SQ. FT.
 LT STA. 165+34 TO LT STA. 165+42 = 32 SQ. FT.
TOTAL = 164 SQ. FT.
- ② **SAW CUT & MATCH EXISTING SIDEWALK**
- ③ **PCC SIDEWALK 4" (MATCH EXISTING GRADE)**
 LT STA. 163+54.5 (AH) to LT STA. 163+62.5 (AH) = 32 SQ. FT.
 LT STA. 164+37 TO LT STA. 164+62 = 100 SQ. FT.
 LT STA. 165+34 TO LT STA. 165+42 = 32 SQ. FT.
TOTAL = 164 SQ. FT.





NOTES
 PROPOSED PROFILE GRADE ELEVATIONS HAVE BEEN ESTABLISHED BASED ON COMPUTER GENERATED CONTOURS. ACTUAL FIELD STAKING OF SIDEWALK GRADES MAY NEED TO BE ALTERED.

LEGEND	
SIDEWALK REMOVAL	
BRICK SIDEWALK REMOVAL	
DETECTABLE WARNING	
PROPOSED ELEVATION	[600.00]
EXISTING ELEVATION	(600.00)
TREE TRUNK PROTECTION ROOT BARRIER AND TREE ROOT PRUNING	

PLAN	DATE
BY	
CHECKED	
DATE	
NO.	

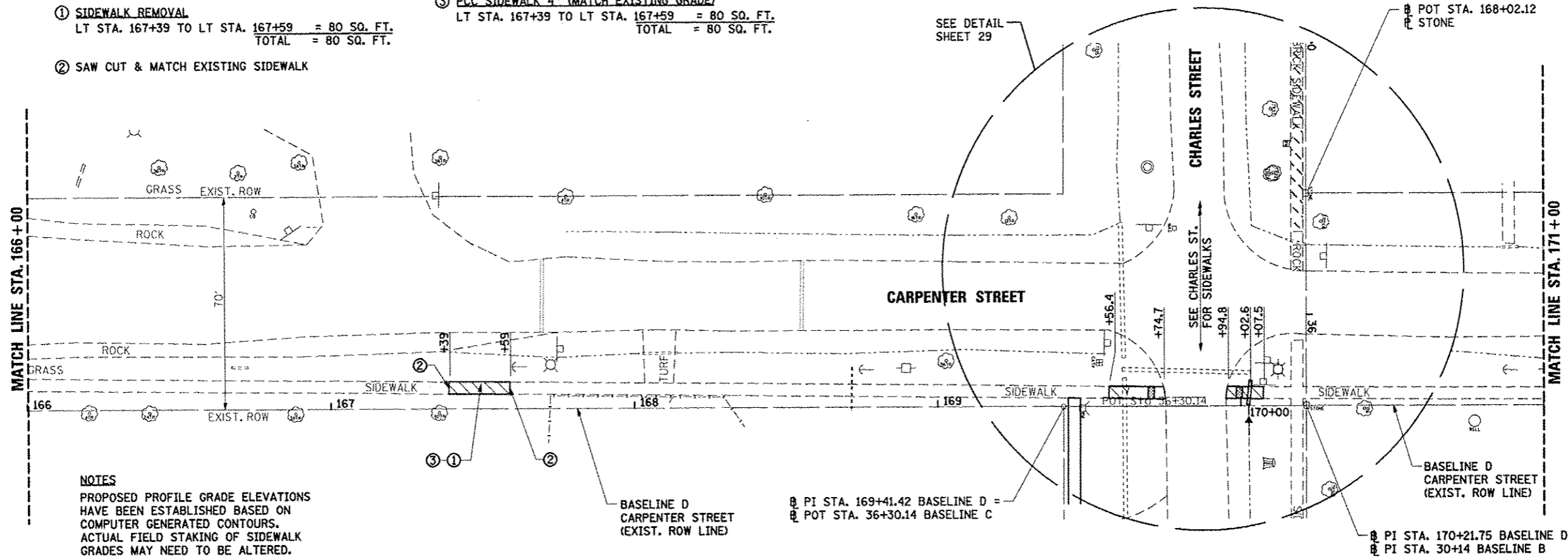
PROFILE	DATE
BY	
CHECKED	
DATE	
NO.	



① SIDEWALK REMOVAL
 LT STA. 167+39 TO LT STA. 167+59 = 80 SQ. FT.
 TOTAL = 80 SQ. FT.

② SAW CUT & MATCH EXISTING SIDEWALK


③ PCC SIDEWALK 4" (MATCH EXISTING GRADE)
 LT STA. 167+39 TO LT STA. 167+59 = 80 SQ. FT.
 TOTAL = 80 SQ. FT.



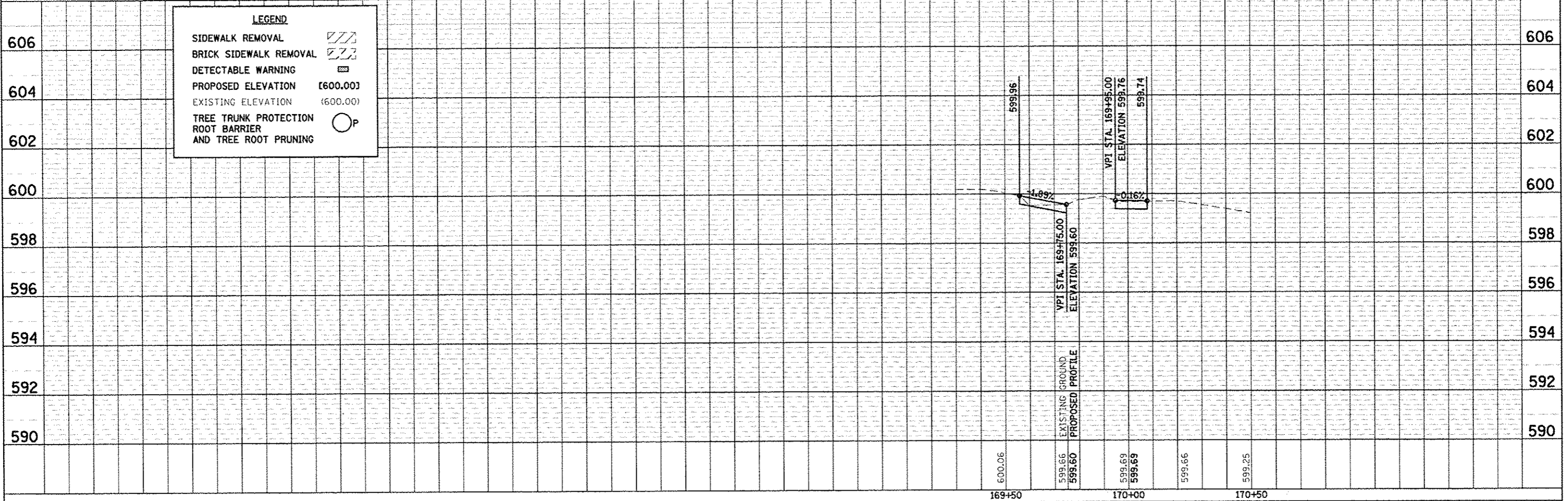
NOTES
 PROPOSED PROFILE GRADE ELEVATIONS
 HAVE BEEN ESTABLISHED BASED ON
 COMPUTER GENERATED CONTOURS.
 ACTUAL FIELD STAKING OF SIDEWALK
 GRADES MAY NEED TO BE ALTERED.

PLAN	DATE
REVISED	DATE
NOTED	DATE
NO.	

PROFILE	DATE
REVISED	DATE
NOTED	DATE
NO.	



LEGEND	
SIDEWALK REMOVAL	
BRICK SIDEWALK REMOVAL	
DETECTABLE WARNING	
PROPOSED ELEVATION (600.00)	
EXISTING ELEVATION (600.00)	
TREE TRUNK PROTECTION	
ROOT BARRIER AND TREE ROOT PRUNING	

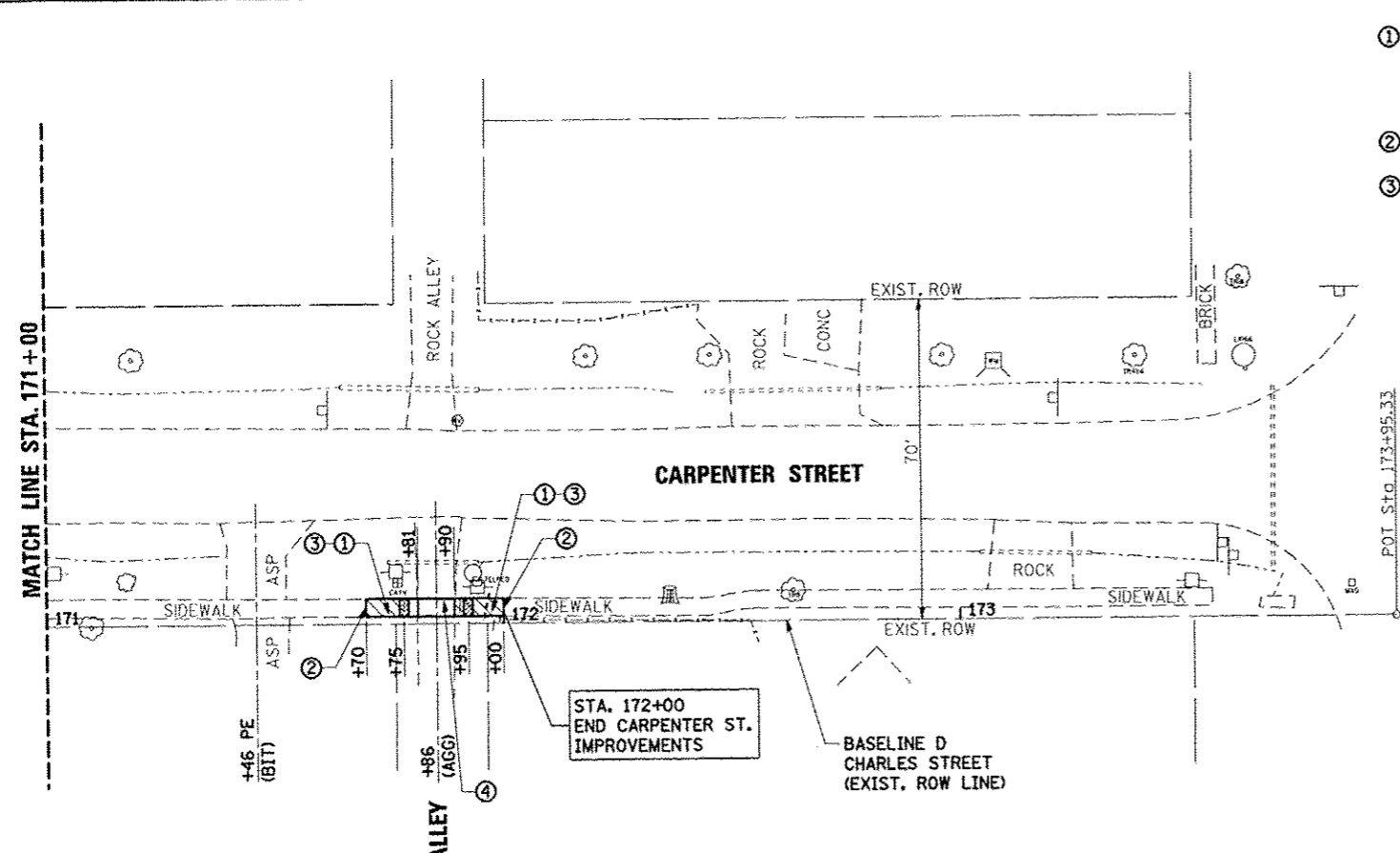


FILE NAME = J:\12030\CADD\CADDsheets\shp\p11.dgn	USER NAME = amandah	DESIGNED - KUNTZMAN	REVISED -	STATE OF ILLINOIS DEPARTMENT OF TRANSPORTATION	PLAN & PROFILE - CARPENTER STREET	F.A. RTE.	SECTION	COUNTY	TOTAL SHEETS	SHEET NO.
G&B PROJECT: 12030	PLOT SCALE = 48.0000' / 1"	DRAWN - HUPP	REVISED -			12-00001-00-SW	SANGAMON	62	21	
PLOT DATE = 7/7/2014	DATE = 6/26/14	CHECKED - GREENE	REVISED -			CONTRACT NO. 93626				
PLOT DRIVER = PLOTTER		DATE = 6/26/14	REVISED -			ILLINOIS FED. AID PROJECT SRTS-4009 (21)				

PLAN	DATE
BY	
DESIGNED	
DRAWN	
CHECKED	
DATE	
NO.	

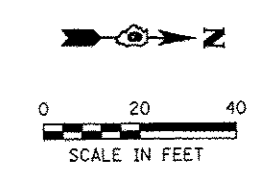
PROFILE	DATE
BY	
DESIGNED	
DRAWN	
CHECKED	
DATE	
NO.	

G&B PROJECT: 12030
 PLOT DRIVER = #PLOTTER#



- ① **SIDEWALK REMOVAL**
 LT STA. 171+70 TO LT STA. 171+77 = 28 SQ. FT.
 LT STA. 171+90 TO LT STA. 172+00 = 40 SQ. FT.
 TOTAL = 68 SQ. FT.
- ② **SAW CUT & MATCH EXISTING SIDEWALK**
- ③ **PCC SIDEWALK 4"**
 LT STA. 171+70 TO LT STA. 171+81 = 44 SQ. FT.
 LT STA. 171+90 TO LT STA. 172+00 = 40 SQ. FT.
 TOTAL = 84 SQ. FT.

- ④ **PCC SIDEWALK 8"**
 LT STA. 171+81 TO LT STA. 171+90 = 36 SQ. FT.
 TOTAL = 36 SQ. FT.
- ⑤ **DETECTABLE WARNINGS**
 LT STA. 171+77 = 8 SQ. FT.
 LT STA. 171+94 = 8 SQ. FT.
 TOTAL = 16 SQ. FT.

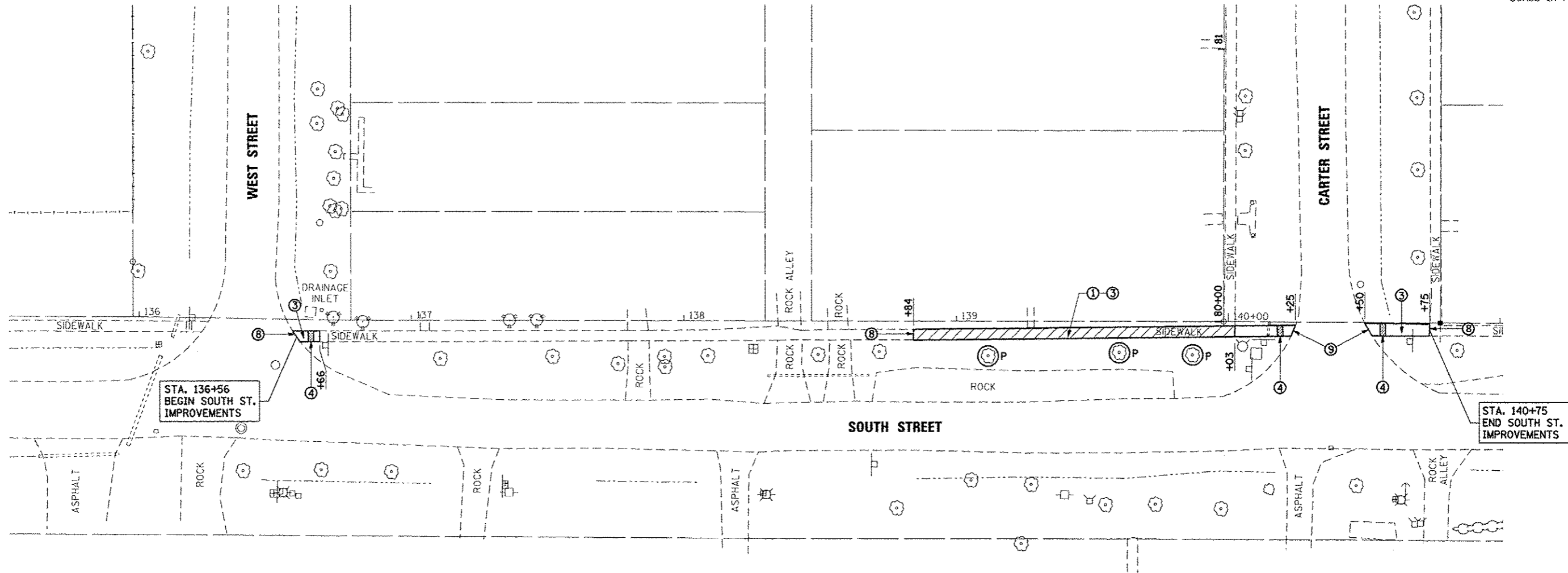
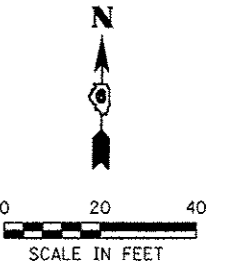


NOTES
 PROPOSED PROFILE GRADE ELEVATIONS HAVE BEEN ESTABLISHED BASED ON COMPUTER GENERATED CONTOURS. ACTUAL FIELD STAKING OF SIDEWALK GRADES MAY NEED TO BE ALTERED.

LEGEND	
SIDEWALK REMOVAL	////
BRICK SIDEWALK REMOVAL	
DETECTABLE WARNING	□
PROPOSED ELEVATION	[600.00]
EXISTING ELEVATION	(600.00)
TREE TRUNK PROTECTION	○
ROOT BARRIER AND TREE ROOT PRUNING	○P

Station	Elevation	Profile Type	Notes
608			
606			
604			
602			
600			
598			
596			
594			
592			

FILE NAME: J:\12030\CA00\CA00\shht-plnpr f12.dgn	USER NAME: emandsh	DESIGNED: KUNTZMAN	REVISED:	STATE OF ILLINOIS DEPARTMENT OF TRANSPORTATION	PLAN & PROFILE - CARPENTER STREET	F.A. RTE.:	SECTION:	COUNTY:	TOTAL SHEETS:	SHEET NO.:
PLOT SCALE: 48.0000' / 1" = 1'	CHECKED: GREENE	DRAWN: HJPP	REVISED:			12-00001-00-SW	SANGAMON	62	22	
PLOT DATE: 7/7/2014	DATE: 6/26/14	CHECKED:	REVISED:			CONTRACT NO. 12A06		ILLINOIS FED. AID PROJECT SRTS-4009 (21)		
						SCALE:	SHEET 13 OF 18 SHEETS	STA. 171+00.00 TO STA. 173+95.33		



① **SIDEWALK REMOVAL**
 RT STA. 138+84 TO RT STA. 140+03 = 476 SQ. FT.
 TOTAL = 476 SQ. FT.

② **SAW CUT & MATCH EXISTING SIDEWALK**

③ **PCC SIDEWALK 4"**
 RT STA. 136+56 TO RT STA. 136+66 = 40 SQ. FT.
 RT STA. 138+84 TO RT STA. 140+25 = 564 SQ. FT.
 RT STA. 140+50 TO RT STA. 140+75 = 100 SQ. FT.
 TOTAL = 704 SQ. FT.

④ **DETECTABLE WARNINGS**
 RT STA. 136+63 = 8 SQ. FT.
 RT STA. 140+19 = 8 SQ. FT.
 RT STA. 140+57 = 8 SQ. FT.
 TOTAL = 24 SQ. FT.

⑤ **TREE TRUNK PROTECTION**
 RT STA. 139+12 = 1 EACH
 RT STA. 139+60 = 1 EACH
 RT STA. 139+86 = 1 EACH
 TOTAL = 3 EACH

⑥ **ROOT BARRIER**
 RT STA. 139+12 = 1 EACH
 RT STA. 139+60 = 1 EACH
 RT STA. 139+86 = 1 EACH
 TOTAL = 3 EACH

⑦ **TREE ROOT PRUNING**
 RT STA. 139+12 = 1 EACH
 RT STA. 139+60 = 1 EACH
 RT STA. 139+86 = 1 EACH
 TOTAL = 3 EACH

⑧ **SAW CUT AND MATCH EXISTING SIDEWALK**

⑨ **MATCH EXISTING ROADWAY PAVEMENT WITH A MAXIMUM 2% CROSS SLOPE**

LEGEND	
SIDEWALK REMOVAL	
BRICK SIDEWALK REMOVAL	
DETECTABLE WARNING	
PROPOSED ELEVATION	[600.00]
EXISTING ELEVATION	(600.00)
TREE TRUNK PROTECTION	
ROOT BARRIER	
AND TREE ROOT PRUNING	

FILE NAME =	USER NAME = emandsh	DESIGNED - WCB	REVISED -
J:\12838\ROAD\CADD\sheet\shh\p1npr-f13.dgn		DRAWN - AJH	REVISED -
	PLOT SCALE = 48.0000' / 1" =	CHECKED -	REVISED -
	PLOT DATE = 7/17/2014	DATE - 6/26/14	REVISED -

STATE OF ILLINOIS
DEPARTMENT OF TRANSPORTATION

PLAN - SOUTH STREET

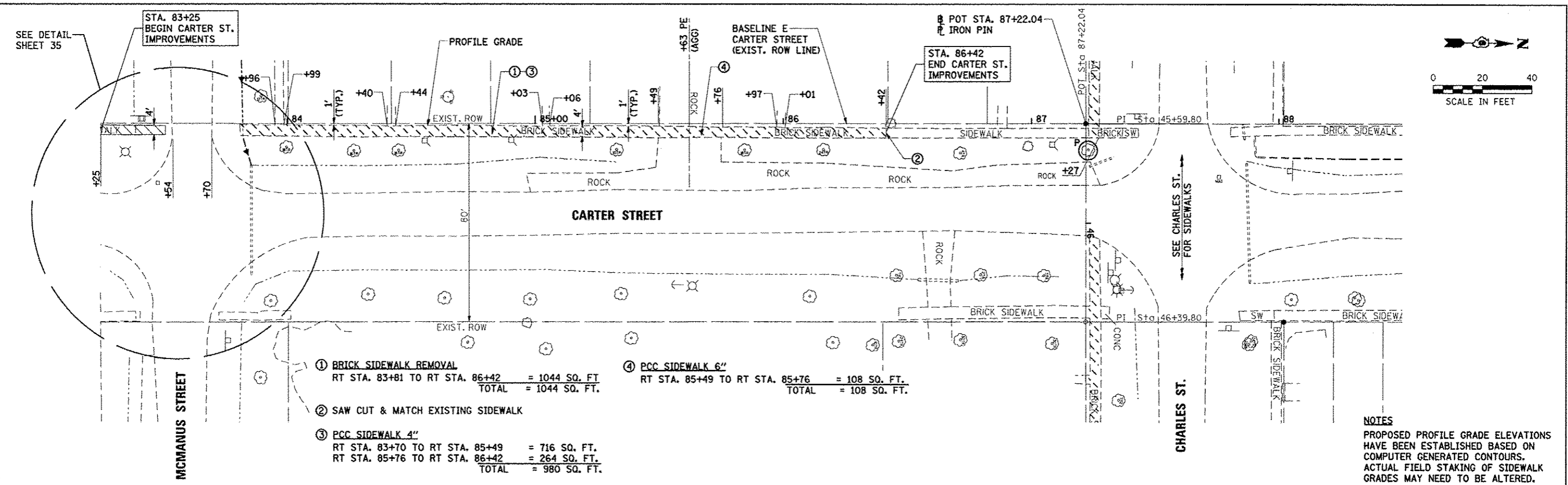
SCALE: SHEET ___ OF ___ SHEETS STA. ___ TO STA. ___

F.A. RTE.	SECTION	COUNTY	TOTAL SHEETS	SHEET NO.
	12-00001-00-SW	SANGAMON	62	23
CONTRACT NO. 9326				
ILLINOIS FED. AID PROJECT SRTS-4009 (21)				

PLAN	DATE
BY	
NO.	
NO.	
NO.	
NO.	
NO.	
NO.	
NO.	
NO.	

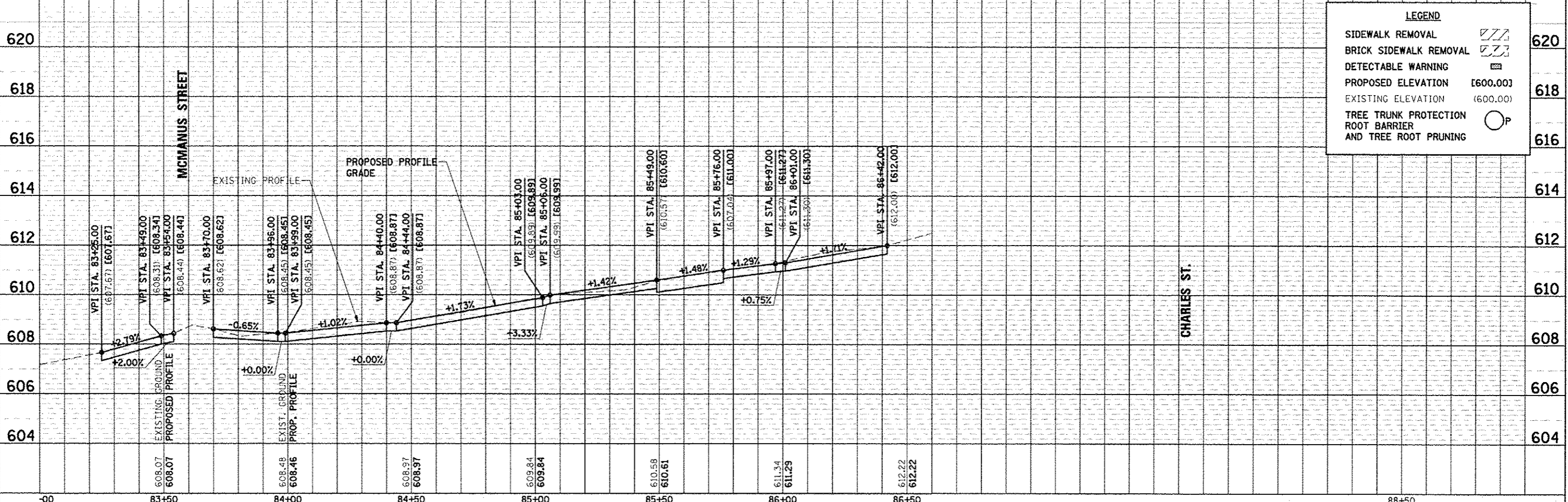
PROFILE	DATE
BY	
NO.	
NO.	
NO.	
NO.	
NO.	
NO.	
NO.	
NO.	

GREENE & BRADFORD, INC.
 1100 N. WASHINGTON ST., SUITE 200
 DECATUR, IL 62521
 PHONE: 618-281-1100
 FAX: 618-281-1101
 WWW.GREENEANDBRADFORD.COM



- ① BRICK SIDEWALK REMOVAL
RT STA. 83+81 TO RT STA. 86+42 = 1044 SQ. FT.
TOTAL = 1044 SQ. FT.
- ② SAW CUT & MATCH EXISTING SIDEWALK
- ③ PCC SIDEWALK 4"
RT STA. 83+70 TO RT STA. 85+49 = 716 SQ. FT.
RT STA. 85+76 TO RT STA. 86+42 = 264 SQ. FT.
TOTAL = 980 SQ. FT.
- ④ PCC SIDEWALK 6"
RT STA. 85+76 TO RT STA. 86+42 = 108 SQ. FT.
TOTAL = 108 SQ. FT.

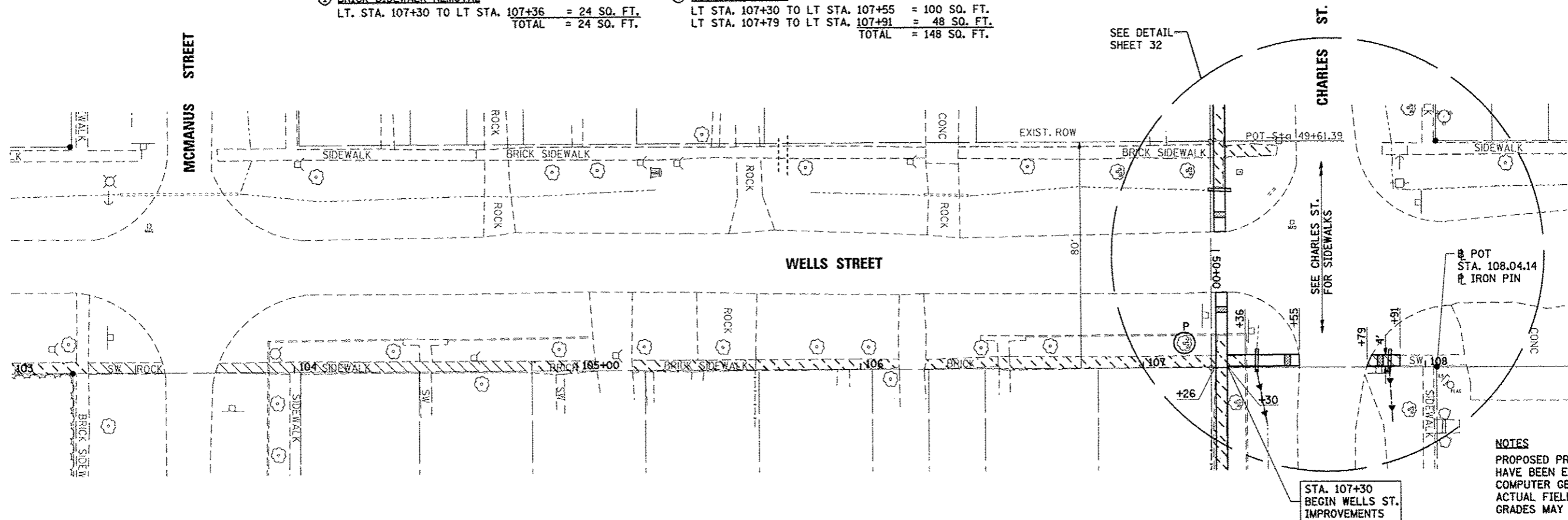
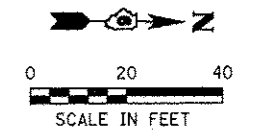
NOTES
 PROPOSED PROFILE GRADE ELEVATIONS
 HAVE BEEN ESTABLISHED BASED ON
 COMPUTER GENERATED CONTOURS.
 ACTUAL FIELD STAKING OF SIDEWALK
 GRADES MAY NEED TO BE ALTERED.



LEGEND	
SIDEWALK REMOVAL	[Hatched Box]
BRICK SIDEWALK REMOVAL	[Hatched Box]
DETECTABLE WARNING	[Square with X]
PROPOSED ELEVATION	[600.00]
EXISTING ELEVATION	(600.00)
TREE TRUNK PROTECTION ROOT BARRIER AND TREE ROOT PRUNING	[Circle with P]

① BRICK SIDEWALK REMOVAL
 LT. STA. 107+30 TO LT. STA. 107+36 = 24 SQ. FT.
 TOTAL = 24 SQ. FT.

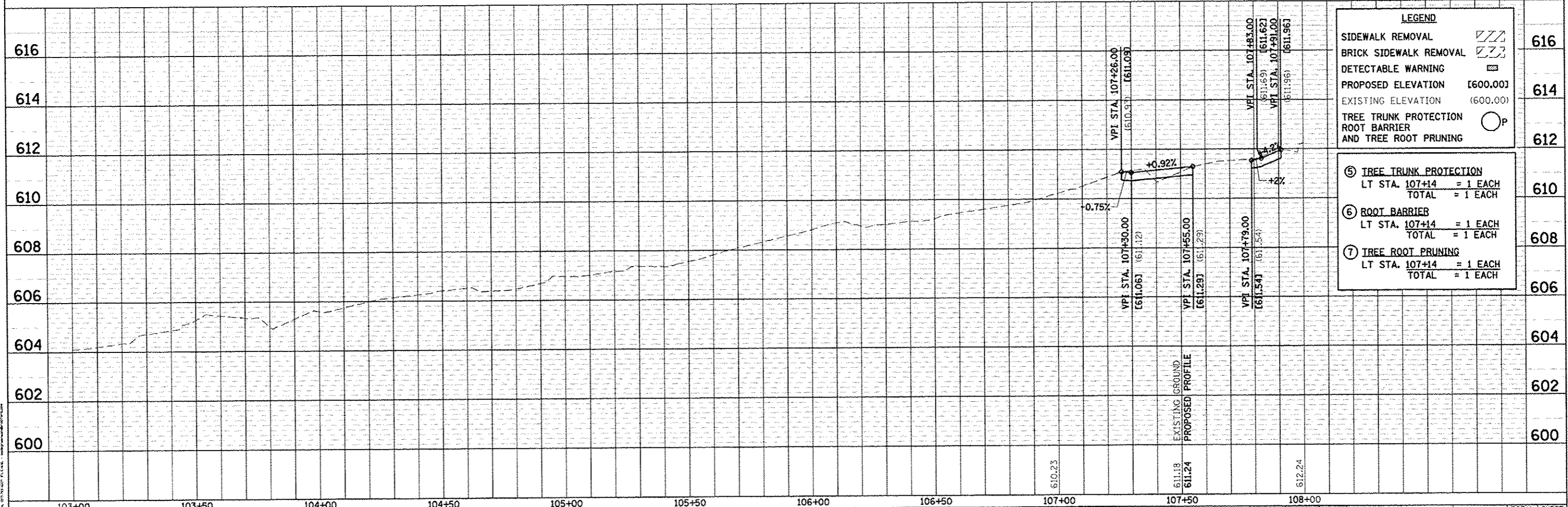
③ PCC SIDEWALK 4"
 LT. STA. 107+30 TO LT. STA. 107+55 = 100 SQ. FT.
 LT. STA. 107+79 TO LT. STA. 107+91 = 48 SQ. FT.
 TOTAL = 148 SQ. FT.



NOTES
 PROPOSED PROFILE GRADE ELEVATIONS
 HAVE BEEN ESTABLISHED BASED ON
 COMPUTER GENERATED CONTOURS.
 ACTUAL FIELD STAKING OF SIDEWALK
 GRADES MAY NEED TO BE ALTERED.

DATE	
BY	
REVISIONS	
NO.	
DESCRIPTION	
DATE	
BY	
DATE	
BY	

DATE	
BY	
REVISIONS	
NO.	
DESCRIPTION	
DATE	
BY	
DATE	
BY	



LEGEND

SIDEWALK REMOVAL	////	616
BRICK SIDEWALK REMOVAL		614
DETECTABLE WARNING	▣	612
PROPOSED ELEVATION	[600.00]	610
EXISTING ELEVATION	(600.00)	608
TREE TRUNK PROTECTION	○	606
ROOT BARRIER	○	604
AND TREE ROOT PRUNING	○	602

⑤ TREE TRUNK PROTECTION
 LT. STA. 107+14 = 1 EACH
 TOTAL = 1 EACH

⑥ ROOT BARRIER
 LT. STA. 107+14 = 1 EACH
 TOTAL = 1 EACH

⑦ TREE ROOT PRUNING
 LT. STA. 107+14 = 1 EACH
 TOTAL = 1 EACH

GREENE & SHAPIRO, INC.
 ENGINEERS & ARCHITECTS
 1100 N. WASHINGTON ST., SUITE 200
 CHICAGO, ILLINOIS 60610
 TEL: 312.467.1000
 FAX: 312.467.1001
 WWW.GREENESHAPIRO.COM

STATE OF ILLINOIS
 DEPARTMENT OF TRANSPORTATION

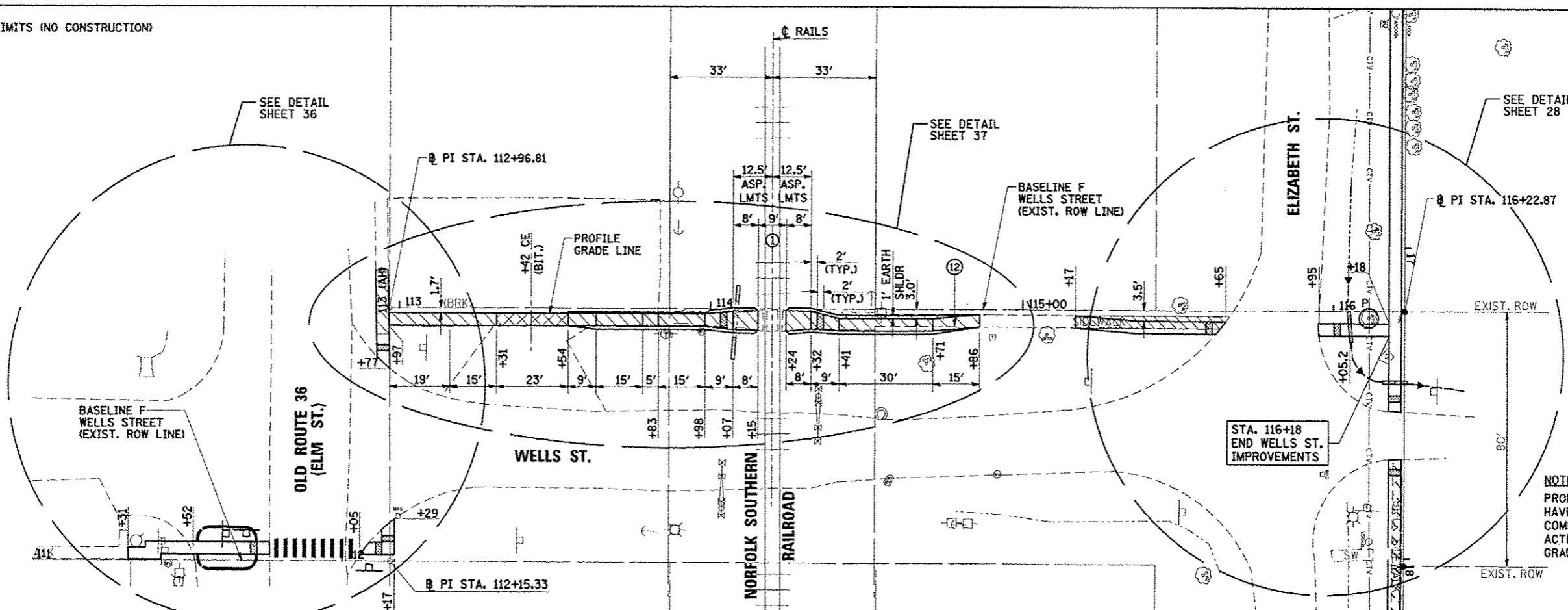

PLAN & PROFILE - WELLS STREET

FILE NAME	USER NAME	DESIGNED	REVISIONS
J:\12030\CADD\CADDsheets\p1nprf15.dgn	amandah	KUNTZMAN	-
		HJPP	-
		GREENE	-
		6/26/14	-

SCALE:	SHEET 17 OF 18 SHEETS	STA. 103+00.00 TO STA. 108+50.00	F.A. RTE.	SECTION	COUNTY	TOTAL SHEETS	SHEET NO.
				12-00001-00-SW	SANGAMON	62	25
							CONTRACT NO. 9321
							ILLINOIS FED. AID PROJECT SRTS-4009 21U

G&B PROJECT: 12030
 PLOT DRIVER: *PLOTTER*

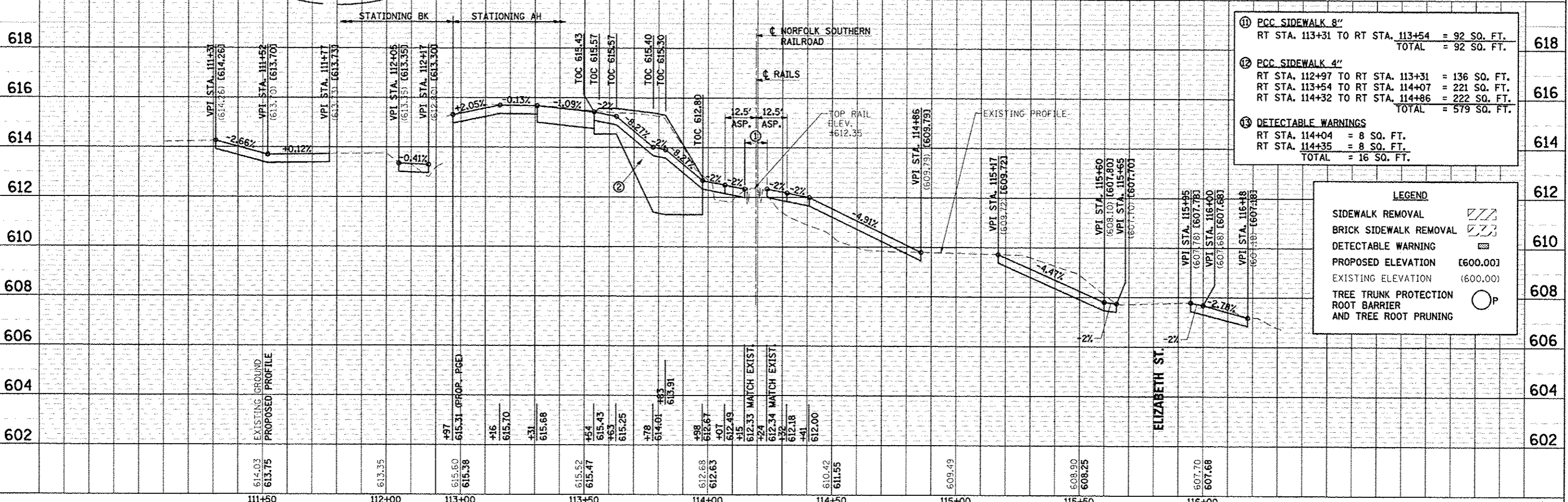
① 9' RAILROAD OMISSION LIMITS (NO CONSTRUCTION)



NOTES
 PROPOSED PROFILE GRADE ELEVATIONS HAVE BEEN ESTABLISHED BASED ON COMPUTER GENERATED CONTOURS. ACTUAL FIELD STAKING OF SIDEWALK GRADES MAY NEED TO BE ALTERED.

⑪	PCC SIDEWALK 8"	RT STA. 113+31 TO RT STA. 113+54 = 92 SQ. FT.	618
		TOTAL = 92 SQ. FT.	
⑫	PCC SIDEWALK 4"	RT STA. 112+97 TO RT STA. 113+31 = 136 SQ. FT.	616
		RT STA. 113+54 TO RT STA. 114+07 = 221 SQ. FT.	
		RT STA. 114+32 TO RT STA. 114+86 = 222 SQ. FT.	
		TOTAL = 579 SQ. FT.	
⑬	DETECTABLE WARNINGS	RT STA. 114+04 = 8 SQ. FT.	614
		RT STA. 114+35 = 8 SQ. FT.	
		TOTAL = 16 SQ. FT.	

LEGEND	
SIDEWALK REMOVAL	
BRICK SIDEWALK REMOVAL	
DETECTABLE WARNING	
PROPOSED ELEVATION	(600.00)
EXISTING ELEVATION	(600.00)
TREE TRUNK PROTECTION	
ROOT BARRIER AND TREE ROOT PRUNING	

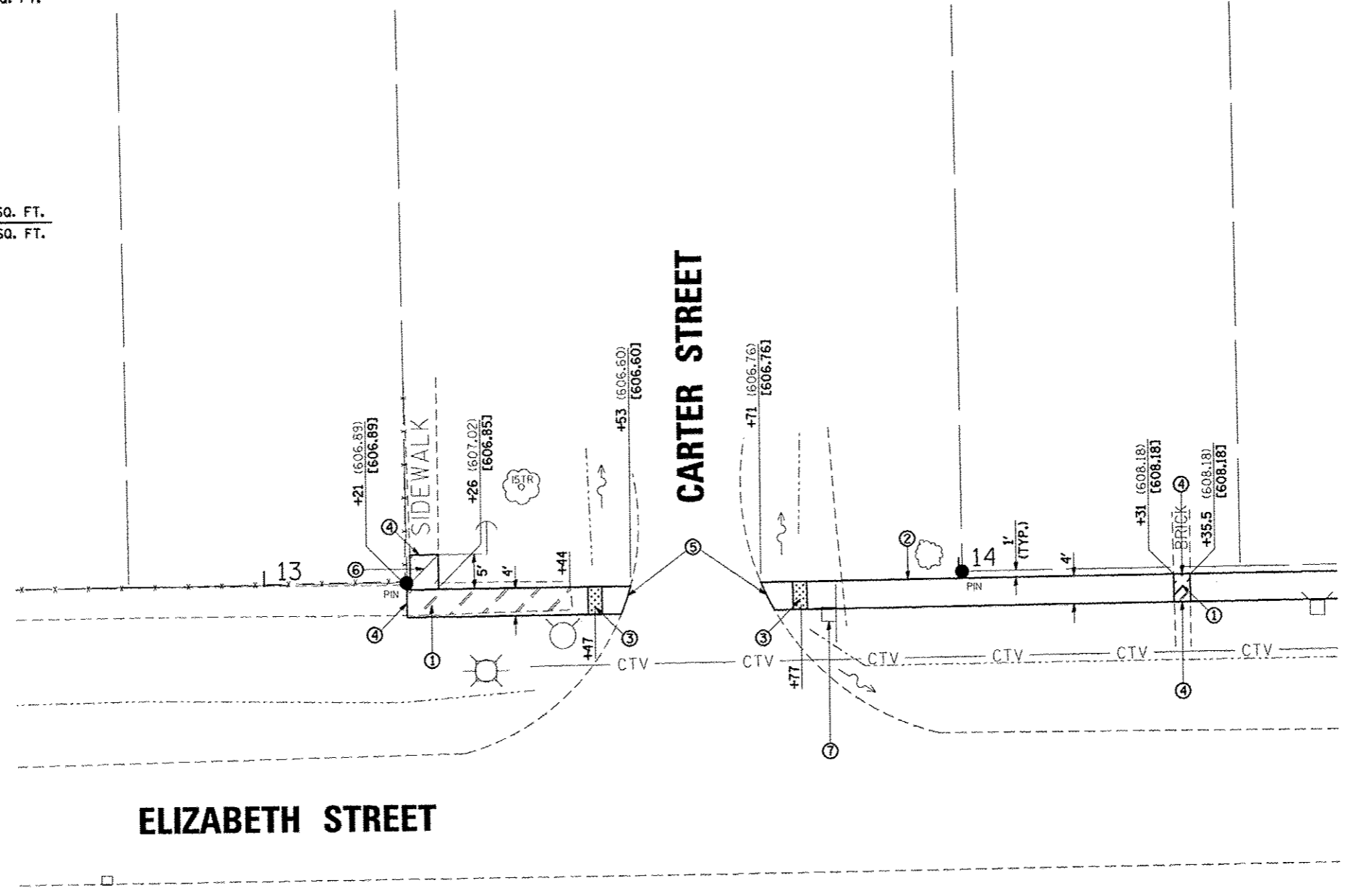
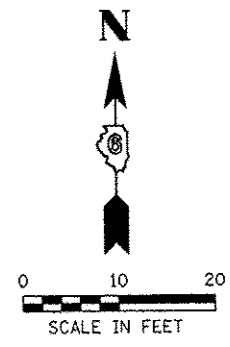


PLAN	DATE
BY	
REVISIONS	
NO.	DESCRIPTION
1	AS NOTED
2	AS NOTED
3	AS NOTED
4	AS NOTED
5	AS NOTED
6	AS NOTED
7	AS NOTED
8	AS NOTED
9	AS NOTED
10	AS NOTED

PROFILE	DATE
BY	
REVISIONS	
NO.	DESCRIPTION
1	AS NOTED
2	AS NOTED
3	AS NOTED
4	AS NOTED
5	AS NOTED
6	AS NOTED
7	AS NOTED
8	AS NOTED
9	AS NOTED
10	AS NOTED

GREENE & BRADFORD, INC.
 ENGINEERS & ARCHITECTS
 1111 N. WASHINGTON ST., SUITE 200
 CHICAGO, ILLINOIS 60610
 TEL: (312) 467-1000
 FAX: (312) 467-1001
 WWW: WWW.GREENE-AND-BRADFORD.COM

- ① BRICK SIDEWALK REMOVAL
 RT STA. 13+21 TO RT STA. 13+44 = 92 SQ. FT.
 RT STA. 14+31 TO RT STA. 14+33.5 = 10 SQ. FT.
 TOTAL = 102 SQ. FT.
- ② PCC SIDEWALK 4"
 RT STA. 13+21 TO RT STA. 13+26 = 20 SQ. FT.
 RT STA. 13+21 TO RT STA. 13+53 = 128 SQ. FT.
 RT STA. 13+71 TO RT STA. 14+50 = 316 SQ. FT.
 TOTAL = 464 SQ. FT.
- ③ DETECTABLE WARNINGS
 RT STA. 13+47 = 8 SQ. FT.
 RT STA. 13+77 = 8 SQ. FT.
 TOTAL = 16 SQ. FT.
- ④ SAWCUT AND MATCH EXISTING SIDEWALK
- ⑤ MATCH EXISTING ROADWAY PAVEMENT
 WITH A MAXIMUM 2% CROSS SLOPE
- ⑥ SIDEWALK REMOVAL
 LT STA. 13+21 TO LT STA. 13+26 = 20 SQ. FT.
 TOTAL = 20 SQ. FT.
- ⑦ REMOVING AND RESETTING SIGNS
 RT STA. 13+80 = 1 EACH
 TOTAL = 1 EACH



ELIZABETH STREET

CARTER STREET

SEE SHEET 11

NOTES
 PROPOSED PROFILE GRADE ELEVATIONS
 HAVE BEEN ESTABLISHED BASED ON
 COMPUTER GENERATED CONTOURS.
 ACTUAL FIELD STAKING OF SIDEWALK
 GRADES MAY NEED TO BE ALTERED.

LEGEND	
SIDEWALK REMOVAL	
BRICK SIDEWALK REMOVAL	
DETECTABLE WARNING	
PROPOSED ELEVATION	[600.00]
EXISTING ELEVATION	(600.00)
TREE TRUNK PROTECTION ROOT BARRIER AND TREE ROOT PRUNING	

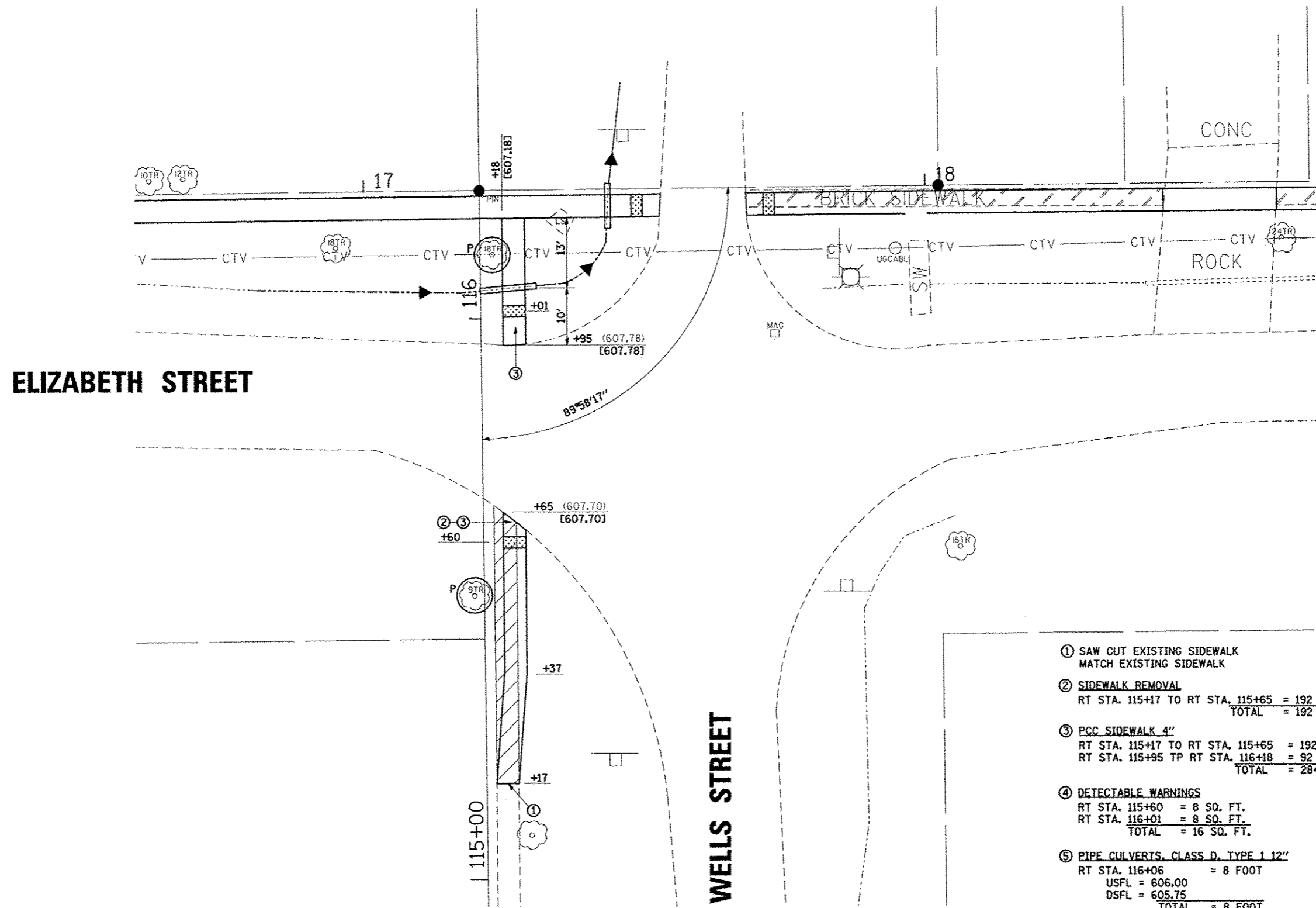
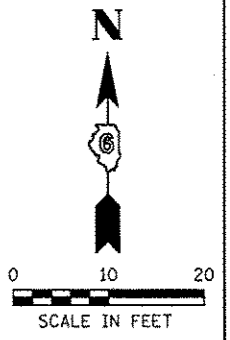
GREEN & BRADY, INC.
 CONSULTING ENGINEERS
 1000 N. WASHINGTON ST.
 CHICAGO, ILL. 60610
 TEL: (312) 427-1100
 FAX: (312) 427-1101
 WWW.GREEN-AND-BRADY.COM

FILE NAME J:\12030\CADD\CADDsheets\st-into-sec1.dgn	USER NAME amandah	DESIGNED - KUNTZMAN	REVISED -
G&B PROJECT: 12030	PLDT SCALE: 20,0000 / 10	DRAWN - KENDALL	REVISED -
PLOT DRIVER: PLOTTER	PLDT DATE: 7/7/2014	CHECKED -	REVISED -
		DATE: 6/26/14	REVISED -

**STATE OF ILLINOIS
 DEPARTMENT OF TRANSPORTATION**

SCALE:		SHEET 1 OF 13 SHEETS	STA.	TO STA.
--------	--	----------------------	------	---------

F.A. RTE.	SECTION	COUNTY	TOTAL SHEETS	SHEET NO.
	12-00001-00-SW	SANGAMON	62	27
CONTRACT NO. 92121e			ILLINOIS FED. AID PROJECT 8R75-4009 (211)	



ELIZABETH STREET

WELLS STREET

SEE SHEET 12 & 26

- ① SAW CUT EXISTING SIDEWALK
MATCH EXISTING SIDEWALK
- ② SIDEWALK REMOVAL
RT STA. 115+17 TO RT STA. 115+65 = 192 SQ. FT.
TOTAL = 192 SQ. FT.
- ③ PCC SIDEWALK 4"
RT STA. 115+17 TO RT STA. 115+65 = 192 SQ. FT.
RT STA. 115+95 TP RT STA. 116+18 = 92 SQ. FT.
TOTAL = 284 SQ. FT.
- ④ DETECTABLE WARNINGS
RT STA. 115+60 = 8 SQ. FT.
RT STA. 116+01 = 8 SQ. FT.
TOTAL = 16 SQ. FT.
- ⑤ PIPE CULVERTS, CLASS D, TYPE 1 12"
RT STA. 116+06 = 8 FOOT
USFL = 606.00
DSFL = 605.75
TOTAL = 8 FOOT
- ⑥ TREE TRUNK PROTECTION
LT STA. 115+50 = 1 EACH
RT STA. 116+11 = 1 EACH
TOTAL = 2 EACH

- ⑦ ROOT BARRIER
LT STA. 115+50 = 1 EACH
RT STA. 116+11 = 1 EACH
TOTAL = 2 EACH
- ⑧ TREE TRUNK PRUNING
LT STA. 115+50 = 1 EACH
RT STA. 116+11 = 1 EACH
TOTAL = 2 EACH

NOTES
PROPOSED PROFILE GRADE ELEVATIONS
HAVE BEEN ESTABLISHED BASED ON
COMPUTER GENERATED CONTOURS.
ACTUAL FIELD STAKING OF SIDEWALK
GRADES MAY NEED TO BE ALTERED.

LEGEND	
SIDEWALK REMOVAL	
BRICK SIDEWALK REMOVAL	
DETECTABLE WARNING	
PROPOSED ELEVATION	{600.00}
EXISTING ELEVATION	{600.00}
TREE TRUNK PROTECTION	
ROOT BARRIER	
AND TREE ROOT PRUNING	

GREENE & RAPOF, INC.
OF ENGINEERS

FILE NAME J:\12838\CADD\CADDsheets\sheet\intersac2.dgn	USER NAME amandah	DESIGNED KUNTZMAN	REVISED -
G&B PROJECT: 12030	PLOT SCALE = 20.0000' / 1" IN.	DRAWN KENDALL	REVISED -
PLOT DRIVER = PLOTTER4	PLOT DATE = 7/7/2014	CHECKED -	REVISED -
		DATE 1/27/14	REVISED -

**STATE OF ILLINOIS
DEPARTMENT OF TRANSPORTATION**

SCALE:		SHEET 2 OF 13 SHEETS		STA. TO STA.	
DETAIL					

F.A. RTE.	SECTION	COUNTY	TOTAL SHEETS	SHEET NO.
	12-00001-00-SW	SANGAMON	62	28
CONTRACT NO. 12A6				
(ILLINOIS) FED. AID PROJECT SR15-4009 (211)				

① MATCH EXISTING ROADWAY PAVEMENT WITH A MAXIMUM 2% CROSS SLOPE

③ SAW CUT EXISTING SIDEWALK MATCH EXISTING SIDEWALK

④ MATCH EXISTING SIDEWALK

⑤ GRADING AND SHAPING DITCHES

STA. 170+03, 1' LT TO STA. 170+03, 10' RT = 11 FOOT
TOTAL = 11 FOOT

⑥ DETECTABLE WARNINGS

RT STA. 169+70 = 8 SQ. FT.
RT STA. 170+00 = 8 SQ. FT.
TOTAL = 16 SQ. FT.

⑦ PIPE CULVERT REMOVAL
LT STA. 170+03 = 6 FOOT
TOTAL = 6 FOOT

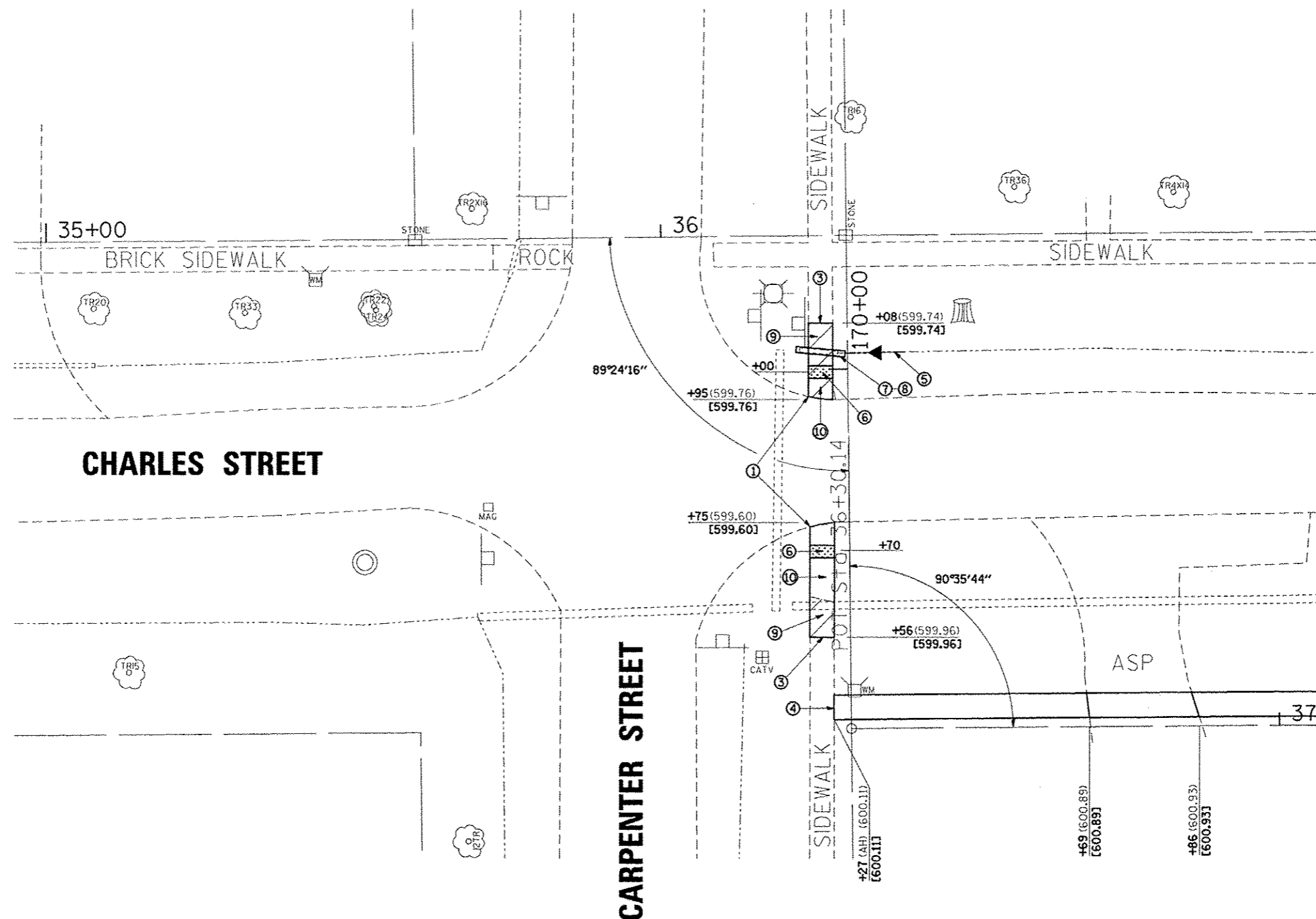
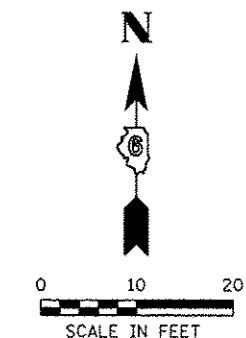
⑧ PIPE CULVERTS, CLASS D, TYPE 1 12"
LT STA. 170+03 = 8 FOOT
USFL = 598.25
DSFL = 598.00
TOTAL = 8 FOOT

⑨ SIDEWALK REMOVAL

LT STA. 169+56 TO LT STA. 169+63 = 28 SQ. FT.
LT STA. 169+97 TO LT STA. 170+08 = 44 SQ. FT.
TOTAL = 72 SQ. FT.

⑩ PCC SIDEWALK 4"

LT STA. 169+56 TO LT STA. 169+75 = 76 SQ. FT.
LT STA. 169+95 TO LT STA. 170+08 = 52 SQ. FT.
TOTAL = 128 SQ. FT.



CHARLES STREET

CARPENTER STREET

SEE SHEET 14 & 21

NOTES
PROPOSED PROFILE GRADE ELEVATIONS HAVE BEEN ESTABLISHED BASED ON COMPUTER GENERATED CONTOURS. ACTUAL FIELD STAKING OF SIDEWALK GRADES MAY NEED TO BE ALTERED.

LEGEND	
SIDEWALK REMOVAL	
BRICK SIDEWALK REMOVAL	
DETECTABLE WARNING	
PROPOSED ELEVATION	{600.00}
EXISTING ELEVATION	{600.00}
TREE TRUNK PROTECTION	
ROOT BARRIER AND TREE ROOT PRUNING	

GREENE & BRAUNFORD, INC.
of GREENE
200 WEST WASHINGTON STREET
SPRINGFIELD, ILLINOIS 62760
TEL: 217-223-1100 FAX: 217-223-1101

FILE NAME =	USER NAME = amandah	DESIGNED - KUNTZMAN	REVISED -
J:\12030\CADD\CADD\sheet\shtr\intersec3.dgn		DRAWN - KENDALL	REVISED -
	PLOT SCALE = 28,8000 1/1 in.	CHECKED -	REVISED -
G&B PROJECT: 12030	PLOT DATE = 7/7/2014	DATE - 1/27/14	REVISED -

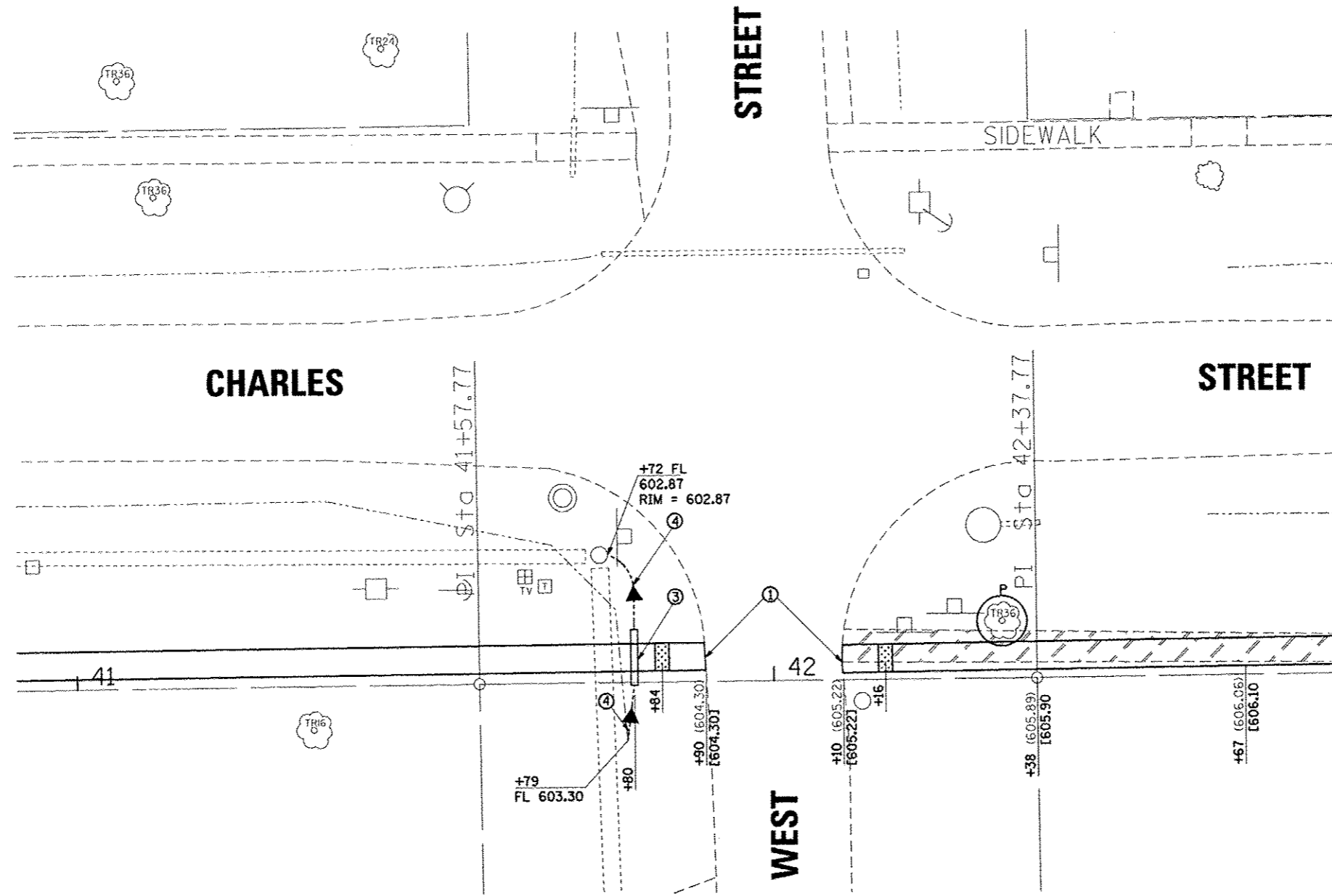
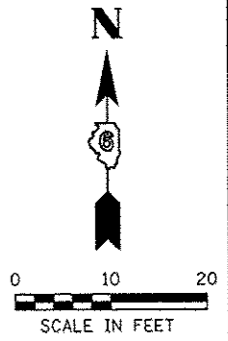
**STATE OF ILLINOIS
DEPARTMENT OF TRANSPORTATION**

DETAIL CHARLES ST & CARPENTER ST

SCALE: SHEET 3 OF 13 SHEETS STA. TO STA.

F.A. RTE.	SECTION	COUNTY	TOTAL SHEETS	SHEET NO.
	12-00001-00-SW	SANGAMON	62	29
CONTRACT NO. 931A			ILLINOIS FED. AID PROJECT SRTS-4009 (211)	

- ① MATCH EXISTING ROADWAY PAVEMENT WITH A MAXIMUM 2% CROSS SLOPE
- ② DETECTABLE WARNINGS
 LT STA. 41+84 = 8 SQ. FT.
 LT STA. 42+16 = 8 SQ. FT.
 TOTAL = 16 SQ. FT.
- ③ PIPE CULVERTS, CLASS D, TYPE 1 12"
 LT STA. 41+80 = 8 FOOT
 USFL = 602.83
 DSFL = 602.83
 TOTAL = 8 FOOT
- ④ GRADING AND SHAPING DITCHES
 STA. 41+72, 18' LT TO STA. 41+79, 8' RT = 30 FOOT
 TOTAL = 30 FOOT



SEE SHEET 15

NOTES
 PROPOSED PROFILE GRADE ELEVATIONS HAVE BEEN ESTABLISHED BASED ON COMPUTER GENERATED CONTOURS. ACTUAL FIELD STAKING OF SIDEWALK GRADES MAY NEED TO BE ALTERED.

LEGEND	
SIDEWALK REMOVAL	
BRICK SIDEWALK REMOVAL	
DETECTABLE WARNING	
PROPOSED ELEVATION	[600.00]
EXISTING ELEVATION	(600.00)
TREE TRUNK PROTECTION	
ROOT BARRIER AND TREE ROOT PRUNING	

GREENE & BRAYBURN, INC.
 OF ENGINEERS
 1200 N. WASHINGTON ST.
 CHICAGO, ILL. 60610
 (312) 462-1000
 FAX (312) 462-1001
 WWW.GREENE-AND-BRAYBURN.COM

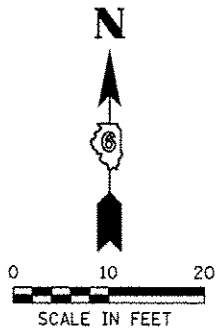
FILE NAME = J:\12838\CADD\CADD\hwa\hwt\intersec4.dgn	USER NAME = amandah	DESIGNED - KUNTZMAN	REVISED -
		DRAWN - KENDALL	REVISED -
		CHECKED -	REVISED -
		DATE - 6/26/14	REVISED -

STATE OF ILLINOIS
DEPARTMENT OF TRANSPORTATION

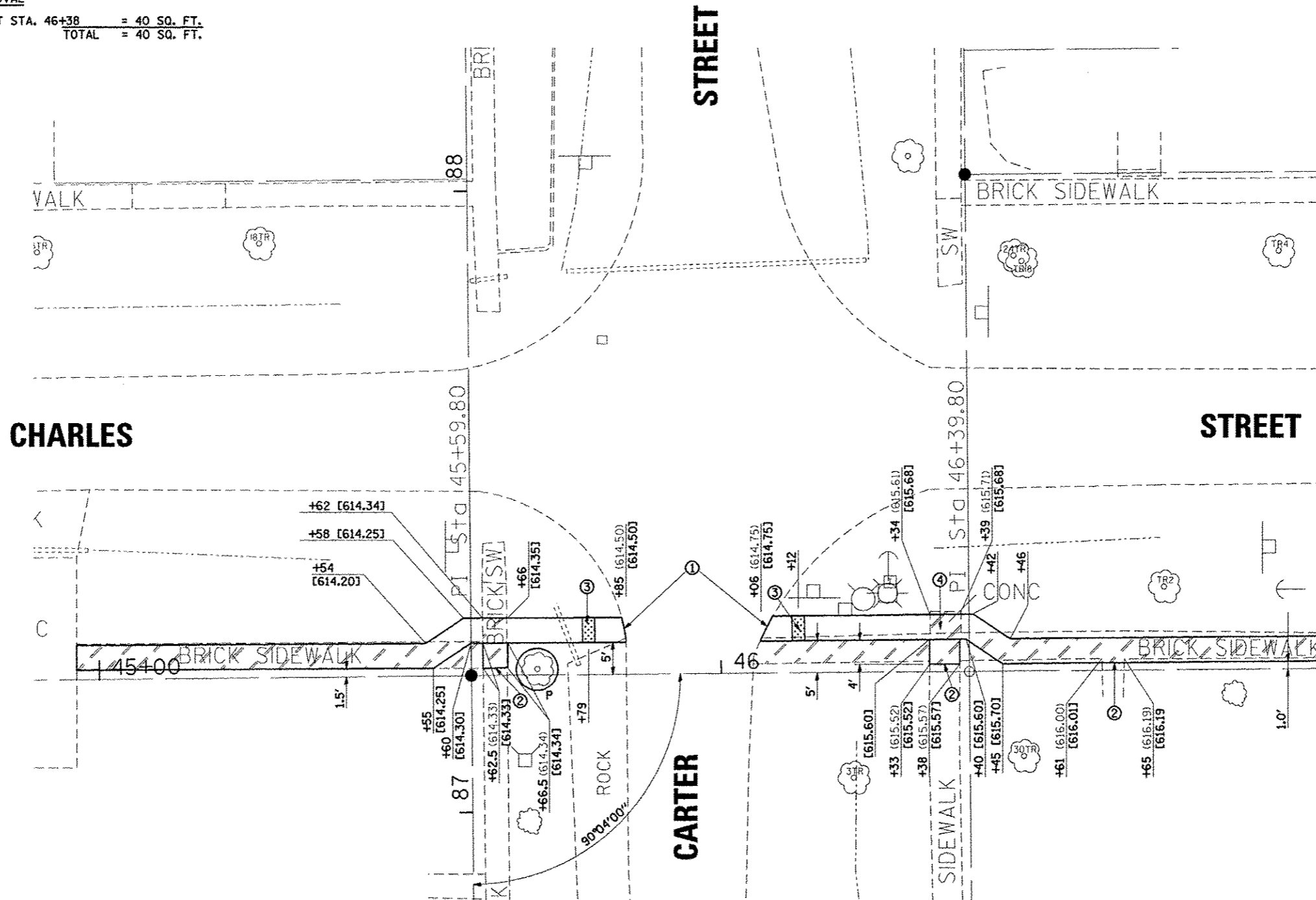
DETAIL	
SCALE:	SHEET 4 OF 13 SHEETS STA. TO STA.

F.A. RTE.	SECTION	COUNTY	TOTAL SHEETS	SHEET NO.
	12-00001-00-SW	SANGAMON	62	30
CONTRACT NO. 921210				
[ILLINOIS] FED. AID PROJECT SRYS-4009 (21)				

G&B PROJECT: 12030
 PLOT DRIVER - PLOTTER#



- ① MATCH EXISTING ROADWAY PAVEMENT WITH A MAXIMUM 2% CROSS SLOPE
- ② SAW CUT EXISTING SIDEWALK MATCH EXISTING SIDEWALK
- ③ DETECTABLE WARNINGS
 LT STA. 45+79 = 8 SQ. FT.
 LT STA. 46+12 = 8 SQ. FT.
 TOTAL = 16 SQ. FT.
- ④ BRICK SIDEWALK REMOVAL
 LT STA. 46+33 TO LT STA. 46+38 = 40 SQ. FT.
 TOTAL = 40 SQ. FT.



SEE SHEET 16

NOTES
 PROPOSED PROFILE GRADE ELEVATIONS HAVE BEEN ESTABLISHED BASED ON COMPUTER GENERATED CONTOURS. ACTUAL FIELD STAKING OF SIDEWALK GRADES MAY NEED TO BE ALTERED.

LEGEND	
SIDEWALK REMOVAL	
BRICK SIDEWALK REMOVAL	
DETECTABLE WARNING	
PROPOSED ELEVATION	[600.00]
EXISTING ELEVATION	(600.00)
TREE TRUNK PROTECTION ROOT BARRIER AND TREE ROOT PRUNING	

GREENE & BRADFORD, INC.
 12030 S. W. 11th St.
 Miami, FL 33155
 Phone: (305) 251-1100
 Fax: (305) 251-1101
 Website: www.greenebradford.com

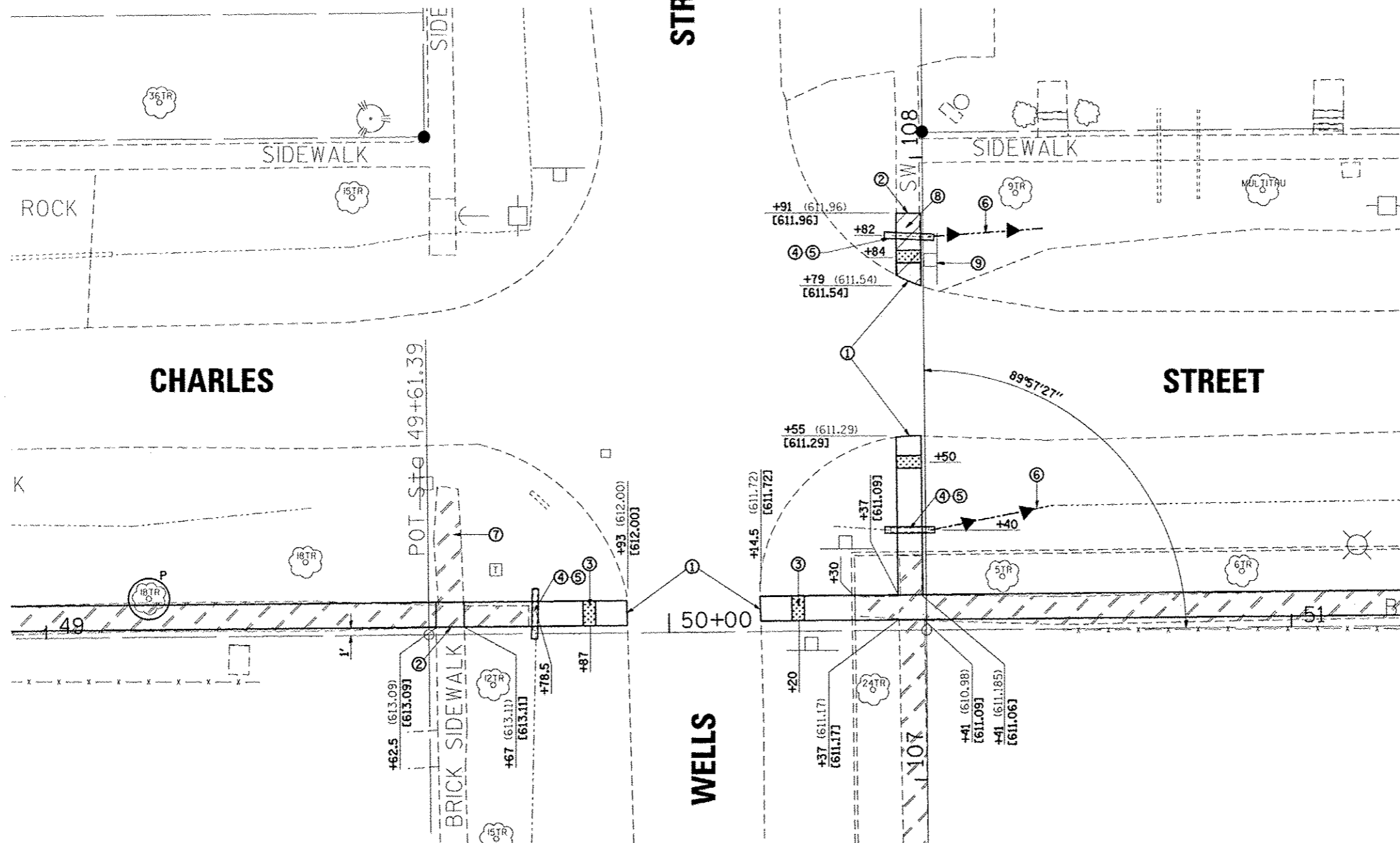
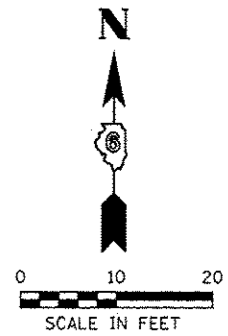
FILE NAME = J:\12030\CADD\CADDsheets\sh1-intersec05.dwg	USER NAME = emandah	DESIGNED - KUNTZMAN	REVISED -	STATE OF ILLINOIS DEPARTMENT OF TRANSPORTATION	DETAIL	F.A. RTE.	SECTION	COUNTY	TOTAL SHEETS	SHEET NO.	
PLOT SCALE = 28.0000' / 1" =	PLOT DATE = 7/7/2014	DRAWN - KENDALL	REVISED -			12-00001-00-SW	SANGAMON	62	31		
G&B PROJECT: 12030	DATE - 6/26/14	CHECKED -	REVISED -			CONTRACT NO. 92126		ILLINOIS FED. AID PROJECT SRTS-4009 (2/11)			
PLOT DRIVER = PLOTTER		DATE -	REVISED -			SCALE:	SHEET 5 OF 13 SHEETS	STA.	TO STA.		

- ① MATCH EXISTING ROADWAY PAVEMENT WITH A MAXIMUM 2% CROSS SLOPE
- ② SAW CUT EXISTING SIDEWALK MATCH EXISTING SIDEWALK
- ③ DETECTABLE WARNINGS
 LT STA. 49+87 = 8 SQ. FT.
 LT STA. 50+20 = 8 SQ. FT.
 LT STA. 107+50 = 8 SQ. FT.
 LT STA. 107+84 = 8 SQ. FT.
 TOTAL = 32 SQ. FT.

- ④ PIPE CULVERT REMOVAL
 LT STA. 49+78.5 = 7 FOOT
 LT STA. 107+40 = 7 FOOT
 LT STA. 107+87 = 7 FOOT
 TOTAL = 21 FOOT
- ⑤ PIPE CULVERTS, CLASS D, TYPE 1 12"
 LT STA. 49+78.5 = 8 FOOT
 USFL = 610.89
 DSFL = 610.83
 LT STA. 107+40 = 8 FOOT
 USFL = 609.80
 DSFL = 609.70
 LT STA. 107+87 = 8 FOOT
 USFL = 610.49
 DSFL = 610.39
 TOTAL = 24 FOOT

- ⑥ GRADING AND SHAPING DITCHES
 RT STA. 107+40 TO RT STA. 107+44 = 20 FOOT
 RT STA. 107+81 TO RT STA. 107+89 = 17 FOOT
 TOTAL = 37 FOOT
- ⑦ BRICK SIDEWALK REMOVAL
 LT STA. 49+62.5 TO LT STA. 49+67 = 92 SQ. FT.
 TOTAL = 92 SQ. FT.

- ⑧ SIDEWALK REMOVAL
 LT STA. 107+79 TO LT STA. 107+91 = 48 SQ. FT.
 TOTAL = 48 SQ. FT.
- ⑨ REMOVING AND RESETTING STREET SIGN
 RT STA. 107+83 = 1 EACH
 TOTAL = 1 EACH



SEE SHEET 17 & 25

NOTES
 PROPOSED PROFILE GRADE ELEVATIONS HAVE BEEN ESTABLISHED BASED ON COMPUTER GENERATED CONTOURS. ACTUAL FIELD STAKING OF SIDEWALK GRADES MAY NEED TO BE ALTERED.

LEGEND	
SIDEWALK REMOVAL	
BRICK SIDEWALK REMOVAL	
DETECTABLE WARNING	
PROPOSED ELEVATION	[600.00]
EXISTING ELEVATION	(600.00)
TREE TRUNK PROTECTION	
ROOT BARRIER AND TREE ROOT PRUNING	

GREENE & BRADFORD, INC.
 ENGINEERS

FILE NAME = J:\12030\CADD\CADDsheets\sh\intersec6.dgn	USER NAME = amandah	DESIGNED - KUNTZMAN	REVISED -
		DRAWN -	REVISED -
	PLOT SCALE = 28.8000' / 1" =	CHECKED -	REVISED -
G&B PROJECT: 12030	PLOT DATE = 7/7/2014	DATE - 6/26/14	REVISED -

STATE OF ILLINOIS
 DEPARTMENT OF TRANSPORTATION

DETAIL

SCALE: SHEET 6 OF 13 SHEETS STA. TO STA.

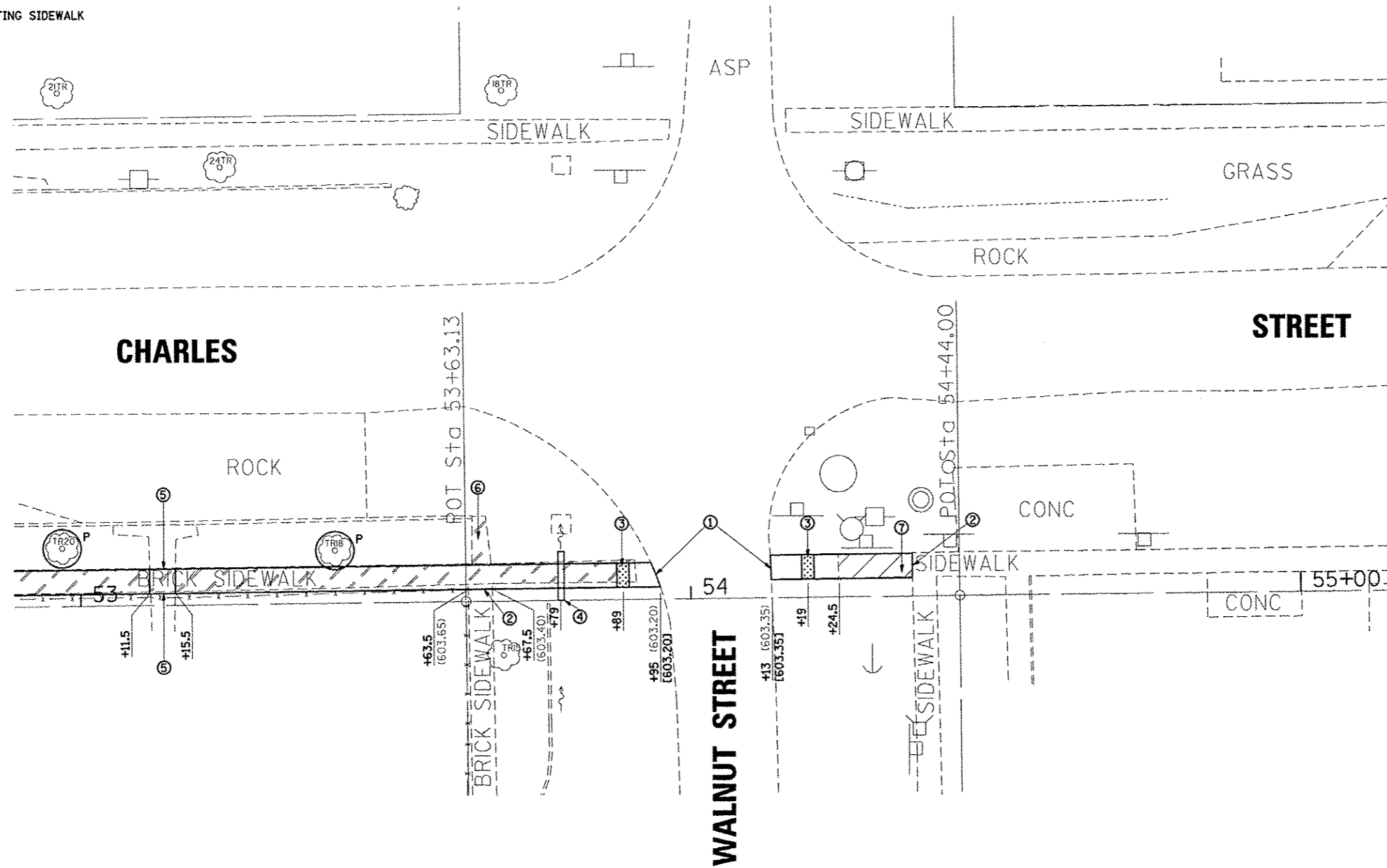
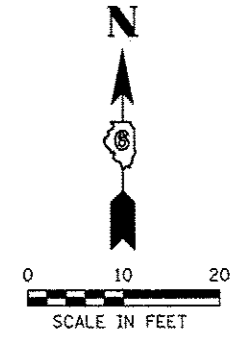
F.A. RTE.	SECTION	COUNTY	TOTAL SHEETS	SHEET NO.
	12-0001-00-SW	SANGAMON	62	32
CONTRACT NO. 92121			ILLINOIS FED. AID PROJECT SRTS-4009 (21)	

- ① MATCH EXISTING ROADWAY PAVEMENT WITH A MAXIMUM 2% CROSS SLOPE
- ② SAW CUT EXISTING SIDEWALK MATCH EXISTING SIDEWALK
- ③ DETECTABLE WARNINGS
 LT STA. 53+89 = 8 SQ. FT.
 LT STA. 54+19 = 8 SQ. FT.
 TOTAL = 16 SQ. FT.

- ⑥ BRICK SIDEWALK REMOVAL
 LT STA. 53+63.5 TO LT STA. 53+67.5 = 24 SQ. FT.
 TOTAL = 24 SQ. FT.
- ⑦ SIDEWALK REMOVAL
 LT STA. 54+24.5 TO LT STA. 54+36.5 = 48 SQ. FT.
 TOTAL = 48 SQ. FT.

- ④ PIPE CULVERTS, CLASS D, TYPE 1 12"
 LT STA. 53+79 = 8 FOOT
 USFL = 601.90
 DSFL = 601.90
 TOTAL = 8 FOOT

- ⑤ MATCH EXISTING SIDEWALK



SEE SHEET 18

NOTES
 PROPOSED PROFILE GRADE ELEVATIONS HAVE BEEN ESTABLISHED BASED ON COMPUTER GENERATED CONTOURS. ACTUAL FIELD STAKING OF SIDEWALK GRADES MAY NEED TO BE ALTERED.

LEGEND	
SIDEWALK REMOVAL	
BRICK SIDEWALK REMOVAL	
DETECTABLE WARNING	
PROPOSED ELEVATION	[600.00]
EXISTING ELEVATION	(600.00)
TREE TRUNK PROTECTION ROOT BARRIER AND TREE ROOT PRUNING	

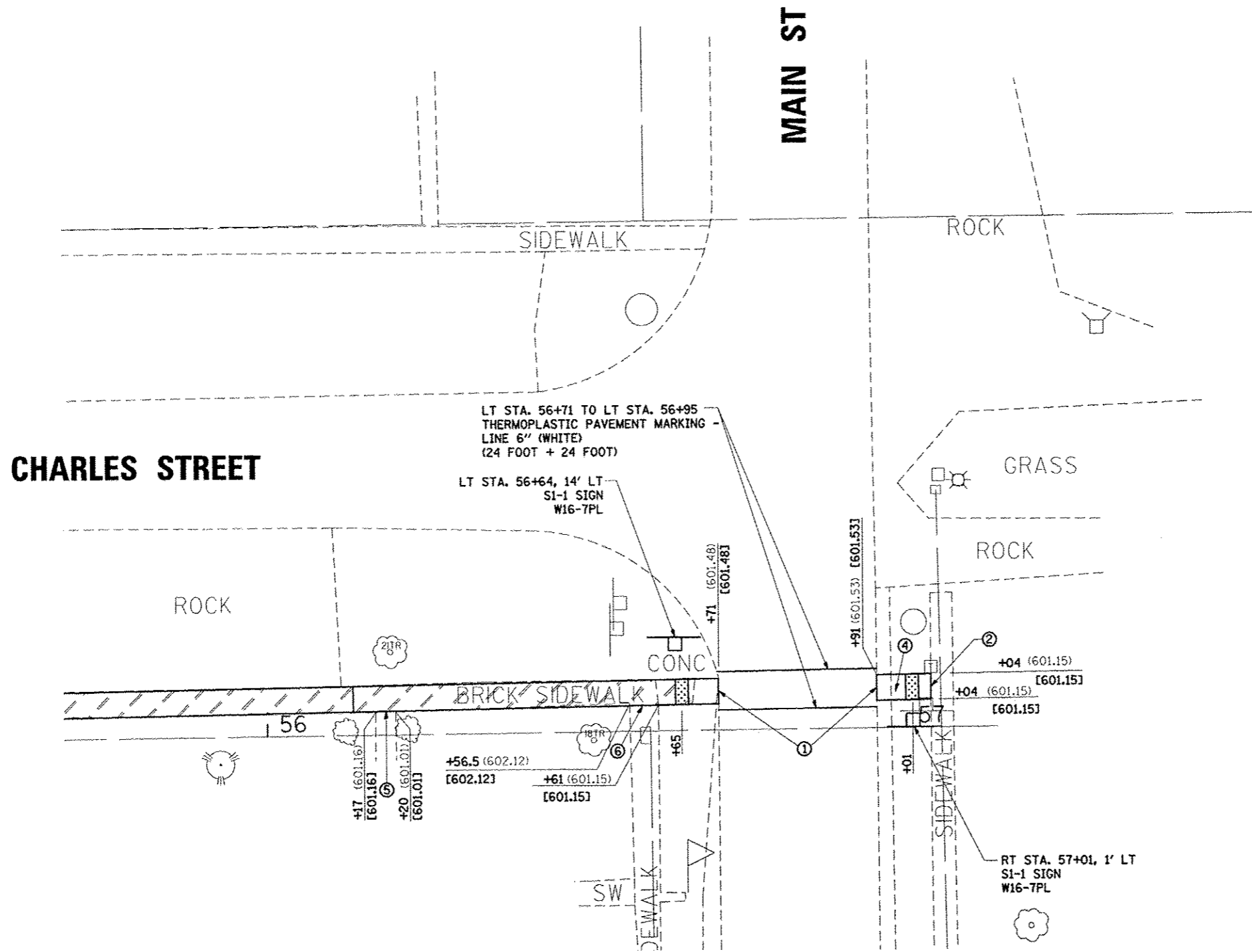
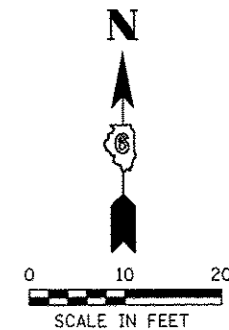
GREENE & BRADY, INC.
 CIVIL ENGINEERS
 1000 N. WASHINGTON ST.
 CHICAGO, ILL. 60610
 TEL: 312.467.1234
 FAX: 312.467.1235

FILE NAME = J:\12838\CAADD\CAD\sheet\sheet\intersec7.dgn	USER NAME = amandeh	DESIGNED - KUNTZMAN	REVISED -
G&B PROJECT: 12030	PLOT SCALE = 20.0000' / 1" =	DRAWN - KENDALL	REVISED -
PLOT DRIVER = *PLOTTER*	PLOT DATE = 7/7/2014	CHECKED - GREENE	REVISED -
		DATE - 6/26/14	REVISED -

STATE OF ILLINOIS
 DEPARTMENT OF TRANSPORTATION

SCALE:	SHEET 7 OF 13 SHEETS	STA. TO STA.
--------	----------------------	--------------

F.A. RTE.	SECTION	COUNTY	TOTAL SHEETS	SHEET NO.
	12-0001-00-SW	SANGAMON	62	33
CONTRACT NO. 93126				
ILLINOIS FED. AID PROJECT 5RTS-4009 (211)				



- ① MATCH EXISTING ROADWAY PAVEMENT WITH A MAXIMUM 2% CROSS SLOPE
- ② MATCH EXISTING SIDEWALK WITH A MAXIMUM 2% CROSS SLOPE
- ③ DETECTABLE WARNINGS
 LT STA. 56+65 = 8 SQ. FT.
 LT STA. 57+01 = 8 SQ. FT.
 TOTAL = 16 SQ. FT.
- ④ PCC SIDEWALK 4"
 LT STA. 56+91 TO LT STA. 57+04 = 52 SQ. FT.
 TOTAL = 52 SQ. FT.
- ⑤ MATCH EXISTING SIDEWALK
- ⑥ SAW CUT
 MATCH EXISTING SIDEWALK

NOTES
 PROPOSED PROFILE GRADE ELEVATIONS HAVE BEEN ESTABLISHED BASED ON COMPUTER GENERATED CONTOURS. ACTUAL FIELD STAKING OF SIDEWALK GRADES MAY NEED TO BE ALTERED.

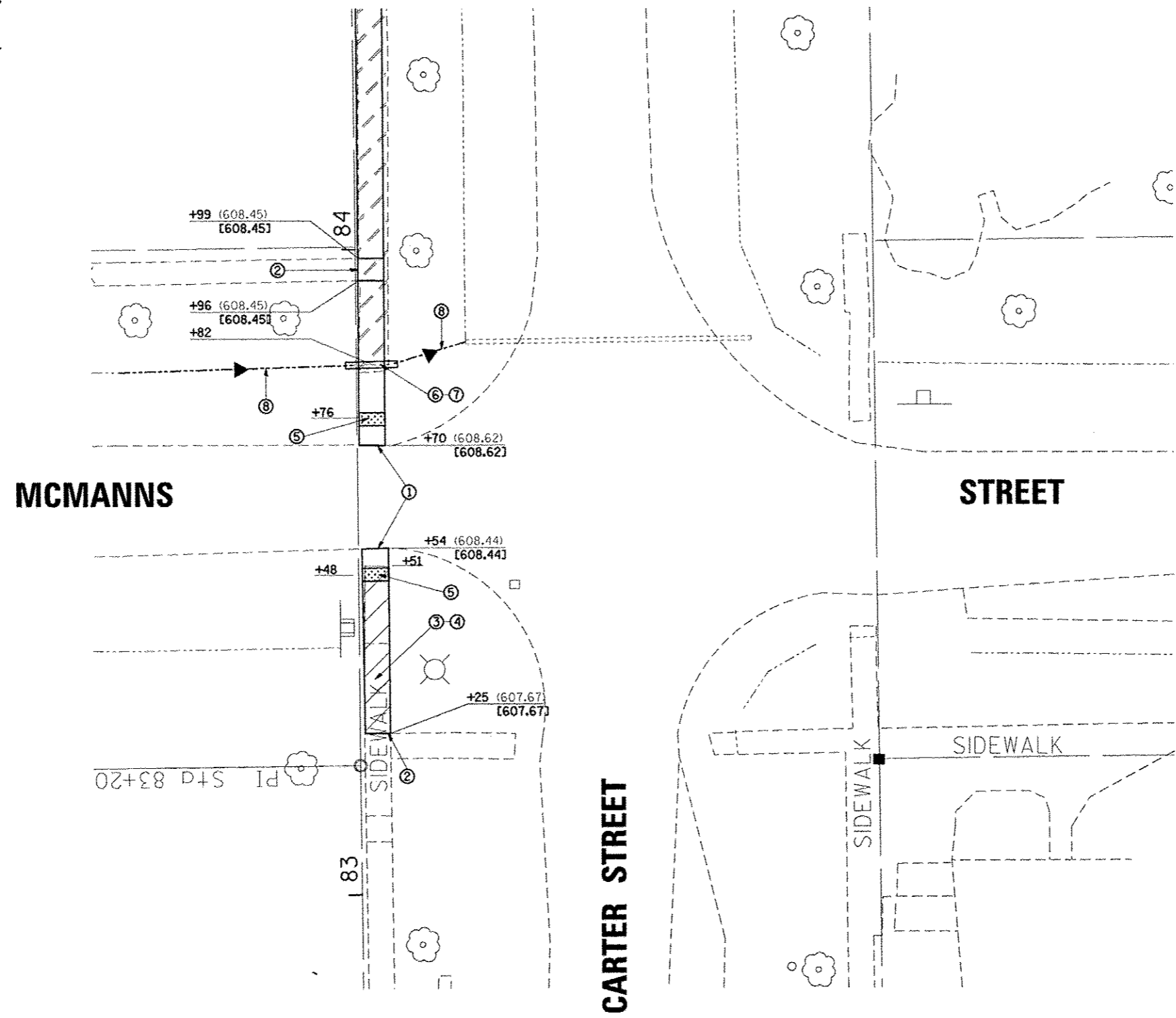
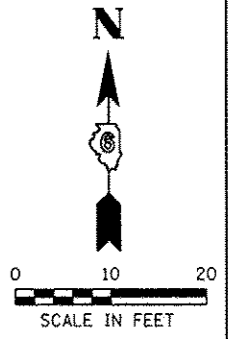
LEGEND	
SIDEWALK REMOVAL	
BRICK SIDEWALK REMOVAL	
DETECTABLE WARNING	
PROPOSED ELEVATION	[600.00]
EXISTING ELEVATION	(600.00)
TREE TRUNK PROTECTION	
ROOT BARRIER	
AND TREE ROOT PRUNING	

SEE SHEET 18

GREENE & RAIFORD, INC.
 OF PEORIA, ILL.
 REGISTERED PROFESSIONAL ENGINEERS
 LICENSE NO. 12120-0001
 PROFESSIONAL SEAL NO. 12120-0001

FILE NAME: J:\12030\CAD\UN\CAD\sheet\sh1-intersec08.dgn	USER NAME: amandah	DESIGNED - KUNTZMAN	REVISED -	STATE OF ILLINOIS DEPARTMENT OF TRANSPORTATION	DETAIL	F.A. RTE.	SECTION	COUNTY	TOTAL SHEETS	SHEET NO.
G&B PROJECT: 12030	PLOT SCALE: 28.8000' / 1" =	DRAWN - KENDALL	REVISED -			12-00001-00-SW	SANGAMON	62	34	
PLOT DRIVER: *PLOTTER*	PLOT DATE: 7/7/2014	CHECKED -	REVISED -			CONTRACT NO. 930310				
		DATE - 6/26/14	REVISED -			ILLINOIS FED. AID PROJECT SR75-4009 (211)				

- ① MATCH EXISTING ROADWAY PAVEMENT WITH A MAXIMUM 2% CROSS SLOPE
- ② SAW CUT EXISTING SIDEWALK MATCH EXISTING
- ③ SIDEWALK REMOVAL
RT STA. 83+25 TO RT STA. 83+51 = 104 SQ. FT.
TOTAL = 104 SQ. FT.
- ④ PCC SIDEWALK 4"
RT STA. 83+25 TO RT STA. 83+54 = 116 SQ. FT.
TOTAL = 116 SQ. FT.
- ⑤ DETECTABLE WARNINGS
RT STA. 83+48 = 8 SQ. FT.
RT STA. 83+76 = 8 SQ. FT.
TOTAL = 16 SQ. FT.
- ⑥ PIPE CULVERT REMOVAL
RT STA. 83+82 = 7 FT.
TOTAL = 7 FT.
- ⑦ PIPE CULVERTS, CLASS D, TYPE 1 1/2"
RT STA. 83+82 = 8 FOOT
USFL = 607.29
DSFL = 607.29
TOTAL = 8 FOOT
- ⑧ GRADING AND SHAPING DITCHES
LT STA. 83+81 TO RT STA. 83+86 = 46 FOOT
TOTAL = 46 FOOT



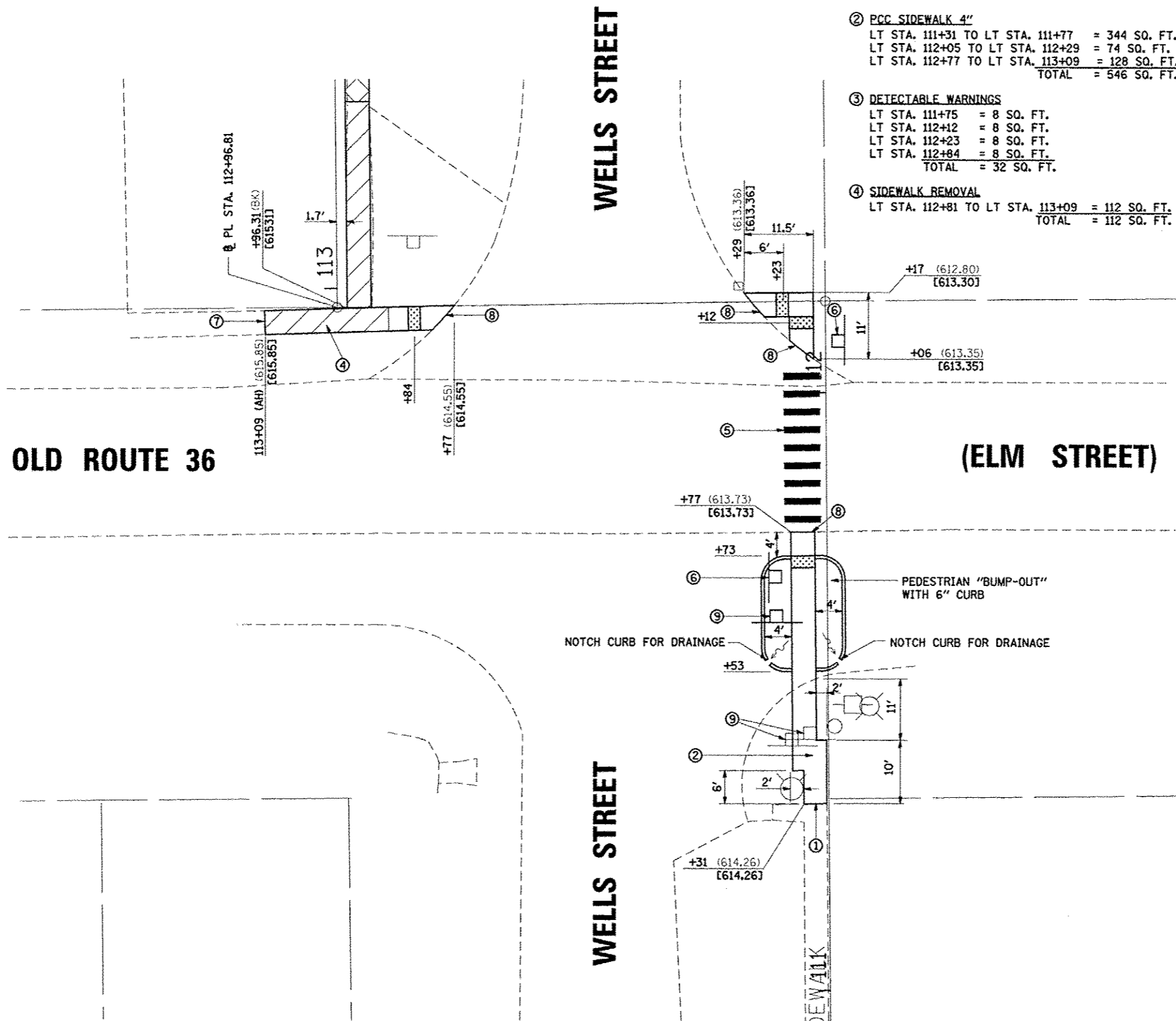
SEE SHEET 24

NOTES
 PROPOSED PROFILE GRADE ELEVATIONS HAVE BEEN ESTABLISHED BASED ON COMPUTER GENERATED CONTOURS. ACTUAL FIELD STAKING OF SIDEWALK GRADES MAY NEED TO BE ALTERED.

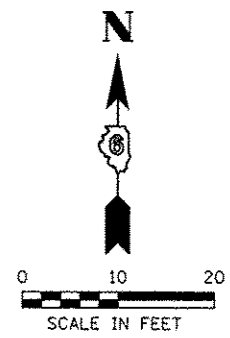
LEGEND	
SIDEWALK REMOVAL	ZZZ
BRICK SIDEWALK REMOVAL	ZZZ
DETECTABLE WARNING	■
PROPOSED ELEVATION	{600.00}
EXISTING ELEVATION	(600.00)
TREE TRUNK PROTECTION	○
ROOT BARRIER AND TREE ROOT PRUNING	○ _P

GENTY & BRADFORD, INC.
 CIVIL ENGINEERS
 1000 N. WASHINGTON ST.
 CHICAGO, ILL. 60610
 TEL: 312.467.1000
 FAX: 312.467.1001
 WWW.GENTYBRADFORD.COM

FILE NAME = J:\12838\CADD\CADDsheets\shk\interacc\plan	USER NAME = amanda	DESIGNED - KUNTZMAN	REVISED -	STATE OF ILLINOIS DEPARTMENT OF TRANSPORTATION	DETAIL	F.A. RTE.	SECTION	COUNTY	TOTAL SHEETS	SHEET NO.
G&B PROJECT: 12030	PLOT SCALE = 28.0000' / 1" =	DRAWN - KENDALL	REVISED -			12-00001-00-SW	SANGAMON	62	35	
PLOT DATE = 7/7/2014	DATE = 1/27/14	CHECKED -	REVISED -			CONTRACT NO. 93.26		ILLINOIS FED. AID PROJECT SRTS-4009 (211)		
PLOT DRIVER = PLOTTER4		DATE =	REVISED -			SCALE:	SHEET 9 OF 13 SHEETS	STA.	TO STA.	



- ① MATCH EXISTING SIDEWALK
- ② PCC SIDEWALK 4"
 LT STA. 111+31 TO LT STA. 111+77 = 344 SQ. FT.
 LT STA. 112+05 TO LT STA. 112+29 = 74 SQ. FT.
 LT STA. 112+77 TO LT STA. 113+09 = 128 SQ. FT.
 TOTAL = 546 SQ. FT.
- ③ DETECTABLE WARNINGS
 LT STA. 111+75 = 8 SQ. FT.
 LT STA. 112+12 = 8 SQ. FT.
 LT STA. 112+23 = 8 SQ. FT.
 LT STA. 112+84 = 8 SQ. FT.
 TOTAL = 32 SQ. FT.
- ④ SIDEWALK REMOVAL
 LT STA. 112+81 TO LT STA. 113+09 = 112 SQ. FT.
 TOTAL = 112 SQ. FT.
- ⑤ THERMOPLASTIC PAVEMENT MARKING - LINE 12 INCH (WHITE)
 LT STA. 111+70 TO LT STA. 112+07 = 54 FOOT
 TOTAL = 54 FOOT
- ⑥ SIGNAGE S1-1 & W16-7PL
 LT STA. 111+70 = 1 EACH
 RT STA. 112+08.3 = 1 EACH
 TOTAL = 2 EACH (4 SIGNS)
- ⑦ SAWCUT EXISTING SIDEWALK
 MATCH EXISTING SIDEWALK
- ⑧ MATCH EXISTING ROADWAY PAVEMENT
 WITH MAXIMUM 2% CROSS SLOPE
- ⑨ REMOVE AND RESET SIGNS
- ⑩ CONCRETE CURB TYPE B (SPECIAL)
 STA. 111+53 TO STA. 111+73 = 50 FOOT
 TOTAL = 50 FOOT



OLD ROUTE 36

(ELM STREET)

WELLS STREET

SEE SHEET 26

NOTES
 PROPOSED PROFILE GRADE ELEVATIONS
 HAVE BEEN ESTABLISHED BASED ON
 COMPUTER GENERATED CONTOURS.
 ACTUAL FIELD STAKING OF SIDEWALK
 GRADES MAY NEED TO BE ALTERED.

LEGEND	
SIDEWALK REMOVAL	
BRICK SIDEWALK REMOVAL	
DETECTABLE WARNING	
PROPOSED ELEVATION	[600.00]
EXISTING ELEVATION	(600.00)
TREE TRUNK PROTECTION ROOT BARRIER AND TREE ROOT PRUNING	

CHEVY & BRADFORD, INC.
 1100 N. WASHINGTON ST.
 CHICAGO, IL 60610
 TEL: 312.467.1100
 FAX: 312.467.1101
 WWW.CHEVYANDBRADFORD.COM

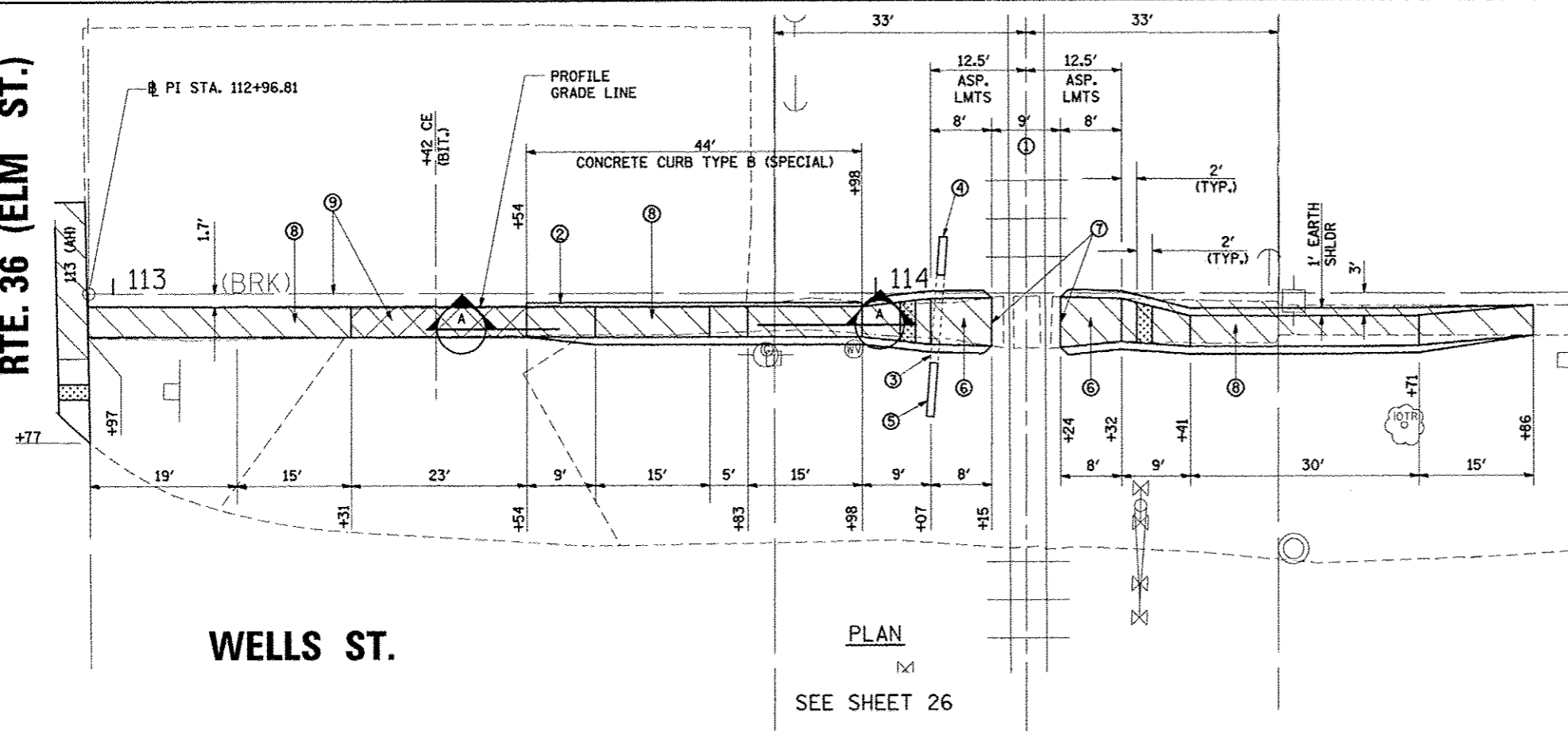
FILE NAME =	USER NAME = amandah	DESIGNED - KLUNTZMAN	REVISED -
J:\12038\CADD\CADDsheets\shh-intersect.dgn		DRAWN - KENDALL	REVISED -
	PLOT SCALE = 20.0000' / 1" =	CHECKED -	REVISED -
G&B PROJECT: 12030	PLOT DATE = 7/7/2014	DATE - 6/26/14	REVISED -

STATE OF ILLINOIS
 DEPARTMENT OF TRANSPORTATION

DETAIL	
SCALE:	SHEET 12 OF 13 SHEETS STA. TO STA.

F.A. RTE.	SECTION	COUNTY	TOTAL SHEETS	SHEET NO.
	12-0001-00-SW	SANGAMON	62	36
CONTRACT NO. 93.21			ILLINOIS FED. AID PROJECT SRTS-4009 (21)	

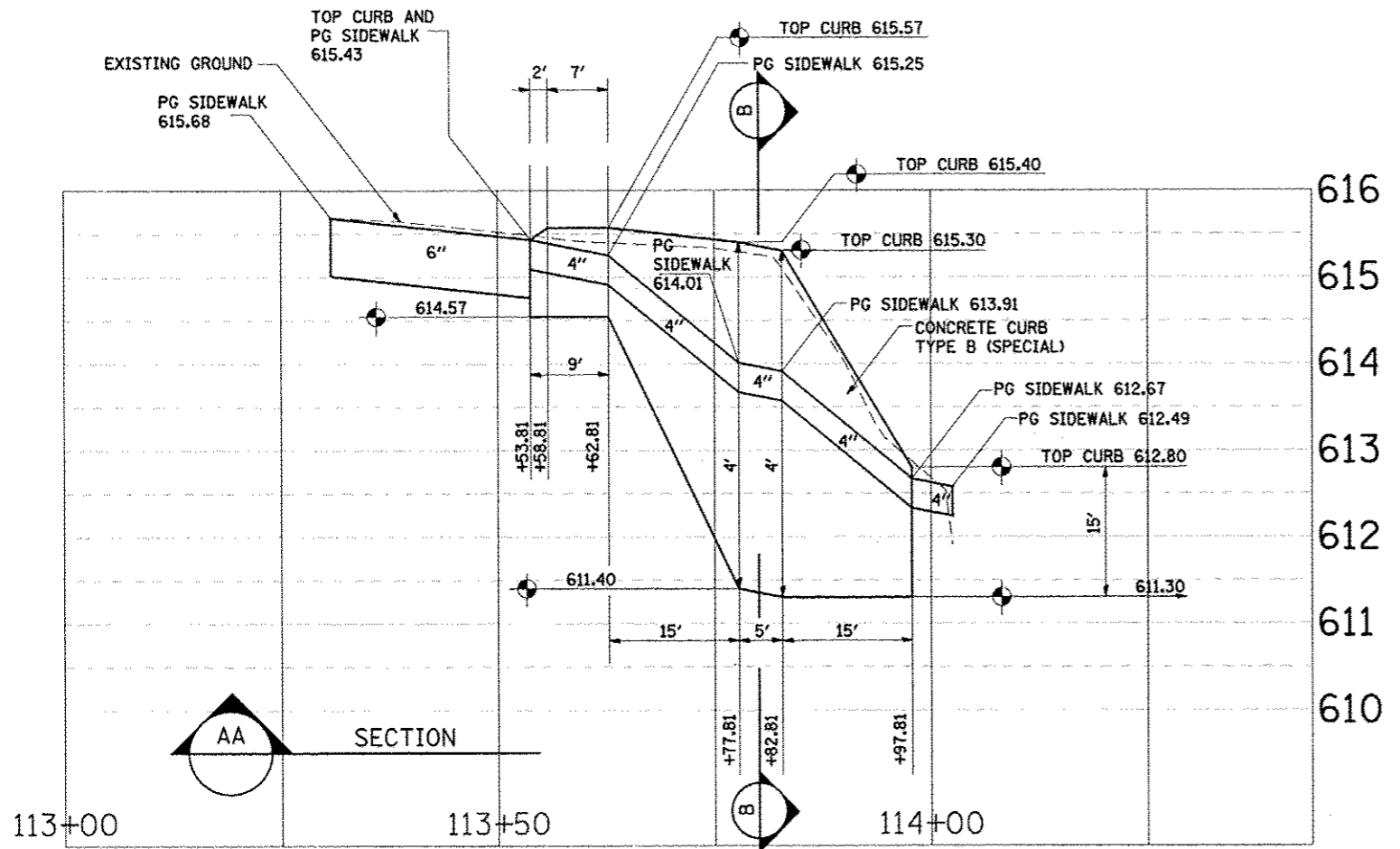
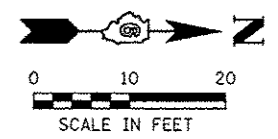
RTE. 36 (ELM ST.)



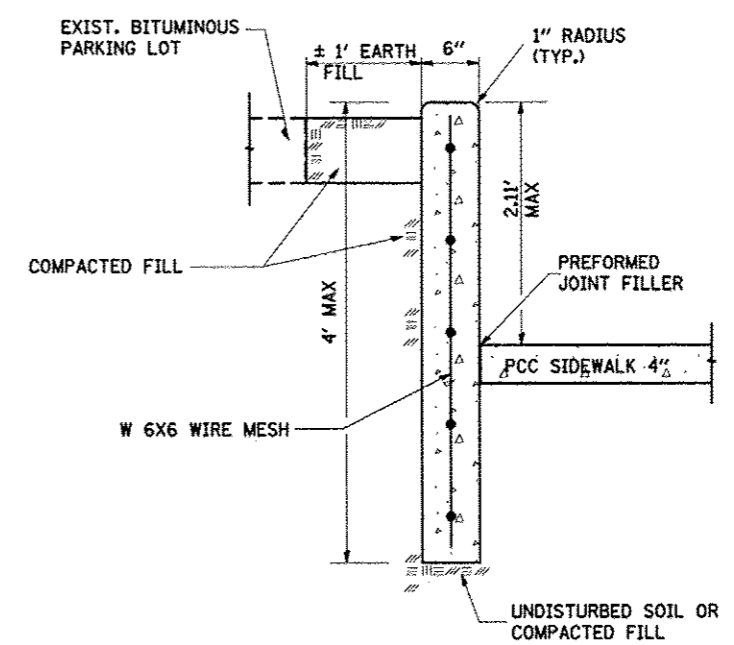
WELLS ST.

PLAN
SEE SHEET 26

- ① 9' RAILROAD OMISSION LIMITS (NO CONSTRUCTION)
- ② CONCRETE CURB TYPE B (SPECIAL)
RT STA. 113+54 TO RT STA. 113+98 = 44 FOOT
(SEE DETAIL THIS SHEET) TOTAL = 44 FOOT
- ③ EXIST. 12" CMP
DSFL = 610.88
USFL = 610.78
- ④ PIPE CULVERTS, CLASS D, TYPE 1, 12"
LT STA. 114+09 = 5 FOOT
CMP DSFL = 609.78 TOTAL = 5 FOOT
- ⑤ PIPE CULVERTS, CLASS D, TYPE 1, 12"
RT STA. 114+07 = 7 FOOT
CMP DSFL = 609.88 TOTAL = 7 FOOT
- ⑥ HOT-MIX ASPHALT SIDEWALK
RT STA. 114+07 TO RT STA. 114+15 = 5.33 SQ. YD.
RT STA. 114+24 TO RT STA. 114+32 = 5.33 SQ. YD.
TOTAL = 10.66 SQ. YD.
- ⑦ SAW CUT FULL DEPTH
MATCH EXISTING HMA
- ⑧ SIDEWALK REMOVAL
RT STA. 112+97 TO RT STA. 113+31 = 160 SQ. FT.
RT STA. 113+54 TO RT STA. 114+15 = 701 SQ. FT.
RT STA. 114+24 TO RT STA. 114+86 = 293 SQ. FT.
TOTAL = 1154 SQ. FT.
- ⑨ DRIVEWAY PAVEMENT REMOVAL
RT STA. 113+31 TO RT STA. 113+54 = 10 SQ. YD.
TOTAL = 10 SQ. YD.



AA SECTION



BB SECTION

NOTES
PROPOSED PROFILE GRADE ELEVATIONS
HAVE BEEN ESTABLISHED BASED ON
COMPUTER GENERATED CONTOURS.
ACTUAL FIELD STAKING OF SIDEWALK
GRADES MAY NEED TO BE ALTERED.

LEGEND	
SIDEWALK REMOVAL	////
BRICK SIDEWALK REMOVAL	
DETECTABLE WARNING	□
PROPOSED ELEVATION	[600.00]
EXISTING ELEVATION	(600.00)
TREE TRUNK PROTECTION ROOT BARRIER AND TREE ROOT PRUNING	○P

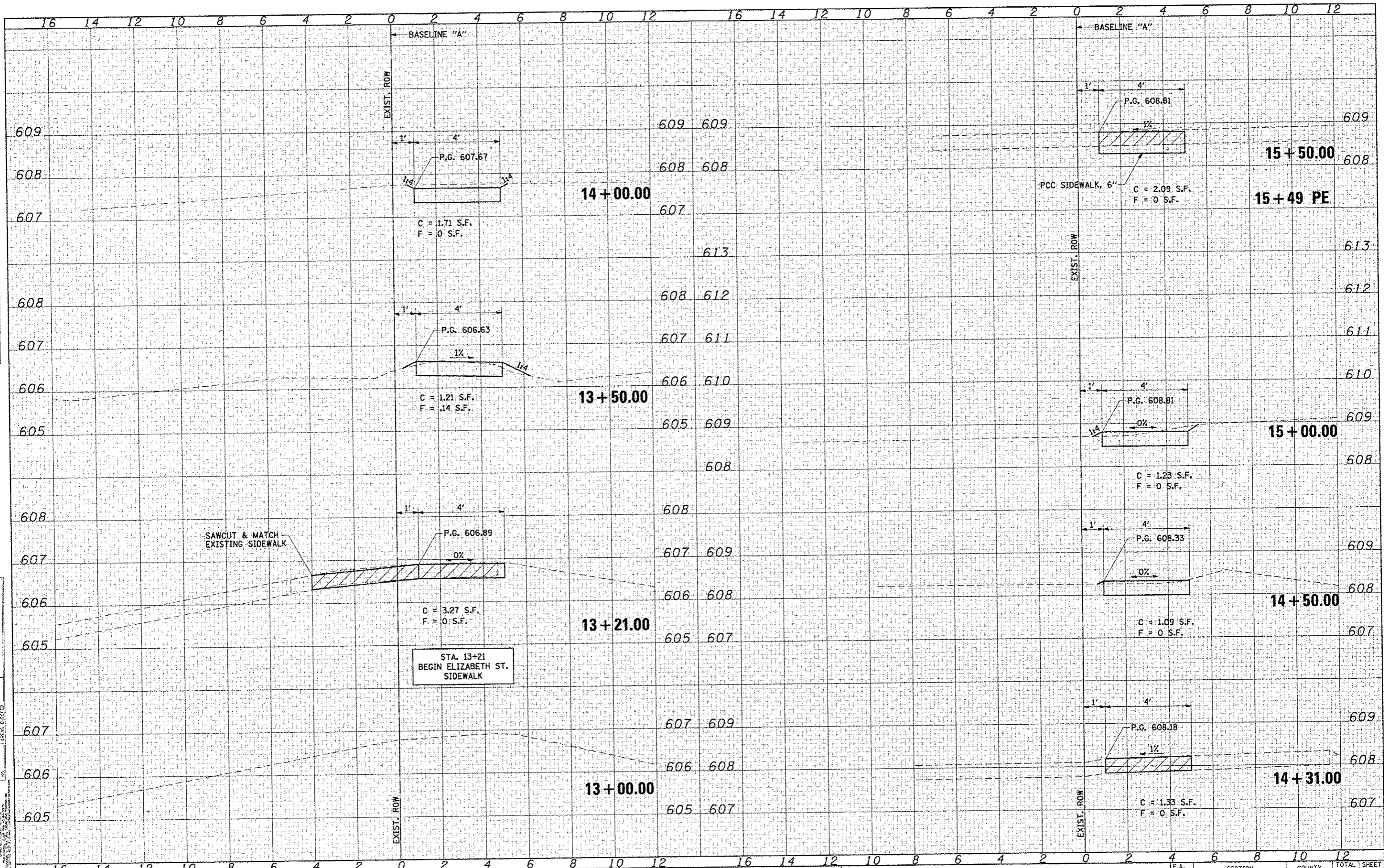
GREEN & BROWN, INC.
ENGINEERS & ARCHITECTS
1100 N. WASHINGTON ST., SUITE 200
CHICAGO, ILLINOIS 60610
TEL: 312.467.1234
FAX: 312.467.1235
WWW.GREENANDBROWN.COM

FILE NAME: J:\12838\CADD\CADD\sheet\sh1-inters\plan.dwg	USER NAME: emandah	DESIGNED: KUNTZMAN	REVISED:
		DRAWN: KENDALL	REVISED:
		CHECKED:	REVISED:
		DATE: 6/26/14	REVISED:

STATE OF ILLINOIS
DEPARTMENT OF TRANSPORTATION

SCALE:	SHEET 13 OF 13 SHEETS	STA. TO STA.
--------	-----------------------	--------------

F.A. RTE.	SECTION	COUNTY	TOTAL SHEETS	SHEET NO.
	12-00001-00-SW	SANGAMON	62	37
CONTRACT NO. 92326				
ILLINOIS FED. AID PROJECT SRTS-4009 (217)				



DATE: _____
 CHECKED: _____
 PLOTTED: _____
 TEMPLATE: _____
 AREAS: _____
 AREAS CHECKED: _____

DATE: _____
 CHECKED: _____
 PLOTTED: _____
 TEMPLATE: _____
 AREAS: _____
 AREAS CHECKED: _____



FILE NAME: J:\12030\CAD\CADD\shaha\shaha1.dgn
 USER NAME: aaronah
 PLOT SCALE: 4.00/30 1/4 in.
 PLOT DATE: 7/7/2014

DESIGNED -	REVISED -
DRAWN -	REVISED -
CHECKED -	REVISED -
DATE -	REVISED -

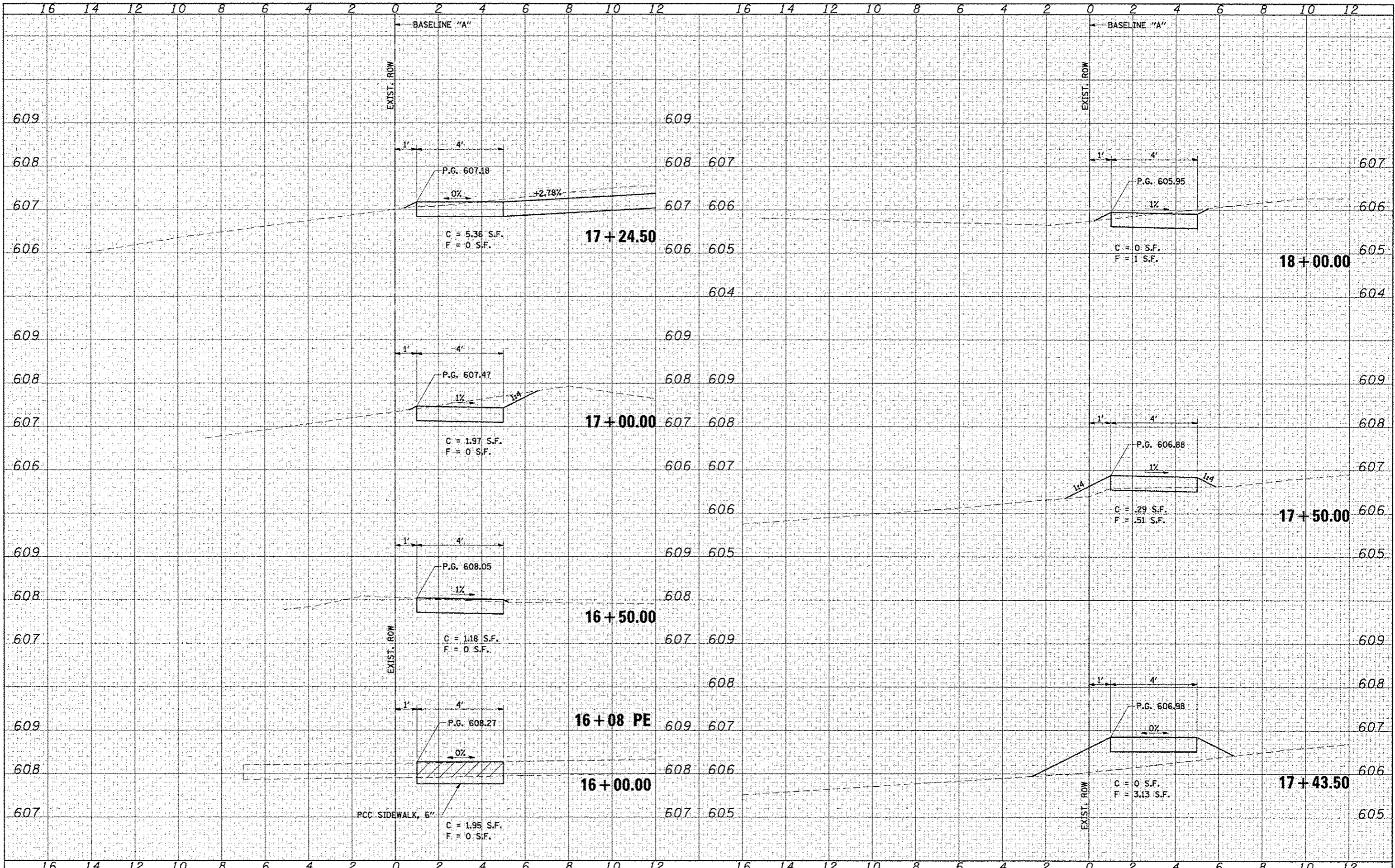
STATE OF ILLINOIS
 DEPARTMENT OF TRANSPORTATION

CROSS SECTIONS - ELIZABETH ST. SIDEWALKS
 SCALE: SHEET NO. OF SHEETS STA. 13+00.00 TO STA. 15+50.00

F.A. RTE.	SECTION	COUNTY	TOTAL SHEETS	SHEET NO.
			62	38
FED. ROAD DIST. NO.			ILLINOIS FED. AID PROJECT	
			CONTRACT NO. 12345	

DATE	
SURVEYED	
PLOTTED	
NOTE BOOK	
AREAS CHECKED	
NO.	

DATE	
SURVEYED	
PLOTTED	
NOTE BOOK	
AREAS CHECKED	
NO.	



FILE NAME: J:\12838\CADD\CADD\sheds\sh1-2014.dgn
 USER NAME: amandah
 PLOT SCALE: 4.0000" / 1" in.
 PLOT DATE: 7/17/2014

DESIGNED	-	REVISED	-
DRAWN	-	REVISED	-
CHECKED	-	REVISED	-
DATE	-	REVISED	-



STATE OF ILLINOIS
 DEPARTMENT OF TRANSPORTATION

CROSS SECTIONS - ELIZABETH ST. SIDEWALKS
 SCALE: SHEET NO. OF SHEETS STA. 16+00.00 TO STA. 18+00.00

F.A. RTE.	SECTION	COUNTY	TOTAL SHEETS	SHEET NO.
			62	39
CONTRACT NO. 9320				
FED. ROAD DIST. NO. ILLINOIS FED. AID PROJECT				

DATE	
BY	
FILE	
CHECKED	
SURVEY	
FLY	
NOTE BOOK	
AREAS	
CHECKED	

DATE	
BY	
FILE	
CHECKED	
SURVEY	
FLY	
NOTE BOOK	
AREAS	
CHECKED	



FILE NAME = J:\12838\CADD\CADD\shanta\shanta\shanta.dgn
 USER NAME = pmandh
 PLOT SCALE = 4.0000' / 1" / 1" / 1"
 PLOT DATE = 7/7/2014

DESIGNED -	REVISED -
DRAWN -	REVISED -
CHECKED -	REVISED -
DATE -	REVISED -

STATE OF ILLINOIS
 DEPARTMENT OF TRANSPORTATION

CROSS SECTIONS - ELIZABETH ST. SIDEWALKS
 SCALE: SHEET NO. OF SHEETS STA. 18+50.00 TO STA. 21+00.00

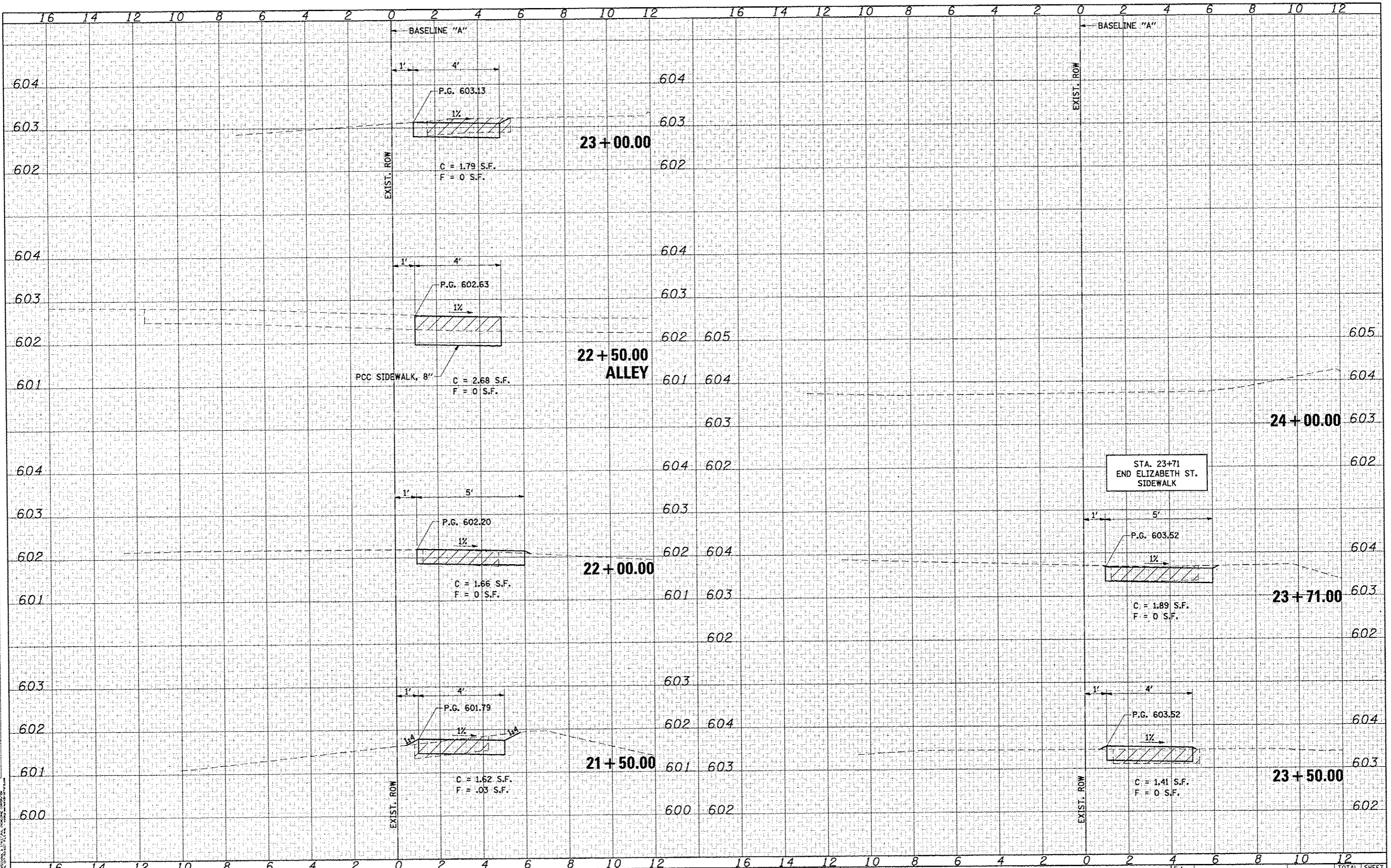
F.A. RTE.	SECTION	COUNTY	TOTAL SHEETS	SHEET NO.
			62	40
CONTRACT NO. 9230				

G&B PROJECT:
 PLOT DRIVER = \$PLOTTER\$

FINISHED SURVEYED
 SURVEY PLOTTED
 TEMPLATE
 NOTE BOOK
 AREAS CHECKED

ORIGINAL SURVEYED
 SURVEY PLOTTED
 TEMPLATE
 NOTE BOOK
 AREAS CHECKED

GREENE & BRADSHAW, INC.
 OF ILLINOIS
 1211 N. WASHINGTON ST.
 CHICAGO, ILL. 60610
 TEL. 312-467-1000
 FAX 312-467-1001
 WWW.GREENE-AND-BRADSHAW.COM



FILE NAME = J:\12838\CADD\CADD\shoats\shoat_sskht.dgn
 USER NAME = amandah
 PLOT SCALE = 4.0000' / 1" = 4000
 PLOT DATE = 7/7/2014

DESIGNED -
 DRAWN -
 CHECKED -
 DATE -

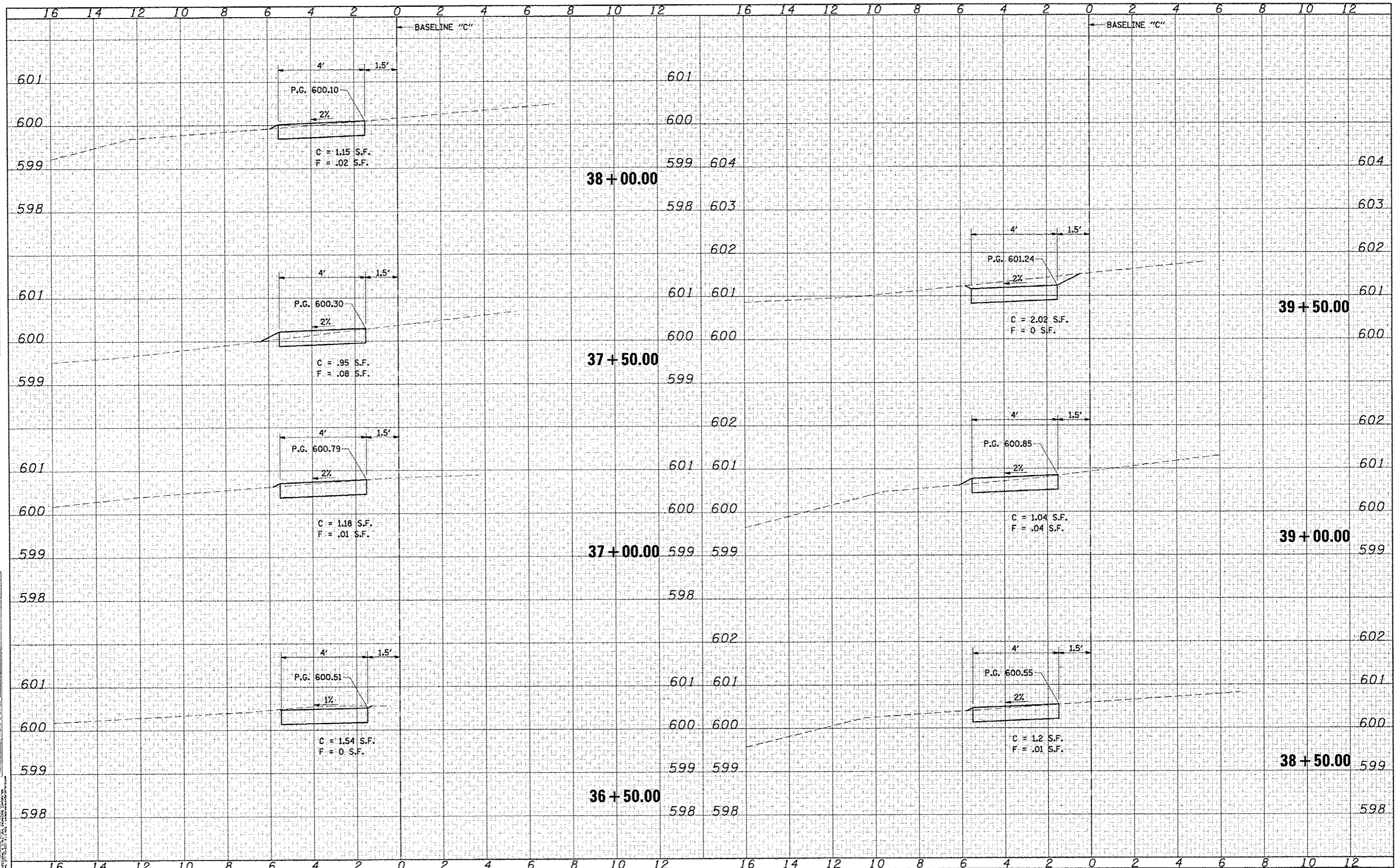
REVISED -
 REVISED -
 REVISED -
 REVISED -

G&B PROJECT:
 PLOT DRIVER = PLOTTER

STATE OF ILLINOIS
 DEPARTMENT OF TRANSPORTATION

CROSS SECTIONS - ELIZABETH ST. SIDEWALKS
 SCALE: SHEET NO. OF SHEETS STA. 21+50.00 TO STA. 24+00.00

F.A. RTE. SECTION COUNTY TOTAL SHEETS SHEET NO. 62 41
 CONTRACT NO. 93126
 FED. ROAD DIST. NO. ILLINOIS FED. AID PROJECT



DATE	
SCALE	
PROJECT	
DESIGNED	
DRAWN	
CHECKED	
DATE	

DATE	
SCALE	
PROJECT	
DESIGNED	
DRAWN	
CHECKED	
DATE	

GREENE & BRADFORD, INC.
 CIVIL ENGINEERS
 1200 N. WASHINGTON ST.
 CHICAGO, ILL. 60610

FILE NAME: J:\12030\CADD\CADD\sheds\shd-ssht3.dgn
 USER NAME: emendah
 PLOT SCALE: 4.0000 / in.
 PLOT DATE: 7/7/2014

DESIGNED	-	REVISED	-
DRAWN	-	REVISED	-
CHECKED	-	REVISED	-
DATE	-	REVISED	-

**STATE OF ILLINOIS
 DEPARTMENT OF TRANSPORTATION**


CROSS SECTIONS - CHARLES STREET SIDEWALK

SCALE: SHEET NO. OF SHEETS STA. 36+50.00 TO STA. 39+50.00

F.A. RTE.	SECTION	COUNTY	TOTAL SHEETS	SHEET NO.
			62	42
CONTRACT NO. 9202			ILLINOIS FED. AID PROJECT	



G&B PROJECT: PLOT DRIVER: PLOTTER:



DATE	
BY	
DESIGNED	
DRAWN	
CHECKED	
DATE	

DATE	
BY	
DESIGNED	
DRAWN	
CHECKED	
DATE	

GREENE & BRADFORD, INC.
SURVEYORS
1228 N. WASHINGTON ST.
CHICAGO, ILL. 60610
TEL: (312) 467-1100
FAX: (312) 467-1101
WWW.GREENE-AND-BRADFORD.COM

FILE NAME: J:\122838\CAD\DWG\shoeto\shoet-west3.dgn
USER NAME: emandah
PLOT SCALE: 4.0000' / 1" = 160.0000 mm
PLOT DATE: 7/7/2014

DESIGNED -
DRAWN -
CHECKED -
DATE -


REVISED -
REVISED -
REVISED -
REVISED -

STATE OF ILLINOIS
DEPARTMENT OF TRANSPORTATION

CROSS SECTIONS - CHARLES STREET SIDEWALKS

SCALE: SHEET NO. OF SHEETS STA. 40+00.00 TO STA. 43+00.00

F.A. RTE.	SECTION	COUNTY	TOTAL SHEETS	SHEET NO.
			62	43
FED. ROAD DIST. NO.			ILLINOIS FED. AID PROJECT	
			CONTRACT NO. 932e	



FILE CHECKED BY
 SURVEY PLOTTED BY
 NOTE BOOK TEMPLATE AREAS CHECKED

DATE
 BY
 ORIGINAL SURVEY PLOTTED BY
 NOTE BOOK TEMPLATE AREAS CHECKED



FILE NAME : J:\12838\CA00D\CAD\sheet\sheet3.dgn
 C&B PROJECT:
 PLOT DRIVER = #PLOTTER#


USER NAME : amandah
 PLOT SCALE = 4.0000" / in.
 PLOT DATE = 7/7/2014

DESIGNED -	REVISED -
DRAWN -	REVISED -
CHECKED -	REVISED -
DATE -	REVISED -

STATE OF ILLINOIS
 DEPARTMENT OF TRANSPORTATION

CROSS SECTIONS - CHARLES STREET SIDEWALK
 SCALE: SHEET NO. OF SHEETS STA. 43+50.00 TO STA. 45+62.50

F.A. RTE.	SECTION	COUNTY	TOTAL SHEETS NO.
			62 44
FED. ROAD DIST. NO. [ILLINOIS] FED. AID PROJECT			CONTRACT NO. 9226



DATE	
BY	
DESIGNED	
DRAWN	
CHECKED	
DATE	
FILE NAME	
USER NAME	
DESIGNED	
DRAWN	
CHECKED	
DATE	
FILE NAME	
USER NAME	
DESIGNED	
DRAWN	
CHECKED	
DATE	
FILE NAME	
USER NAME	
DESIGNED	
DRAWN	
CHECKED	
DATE	

DATE	
BY	
DESIGNED	
DRAWN	
CHECKED	
DATE	
FILE NAME	
USER NAME	
DESIGNED	
DRAWN	
CHECKED	
DATE	
FILE NAME	
USER NAME	
DESIGNED	
DRAWN	
CHECKED	
DATE	

GREENE & BRADY, INC.
 1215 N. WASHINGTON ST.
 CHICAGO, IL 60610
 TEL: (312) 644-1000
 FAX: (312) 644-1001
 WWW.GREENE-AND-BRADY.COM

FILE NAME = J:\1215\N\CAD\CADD\sheds\sheds2.dgn
 USER NAME = emandish
 PLOT SCALE = 4.0000' / 1"
 PLOT DATE = 7/7/2014

DESIGNED -
 DRAWN -
 CHECKED -
 DATE -

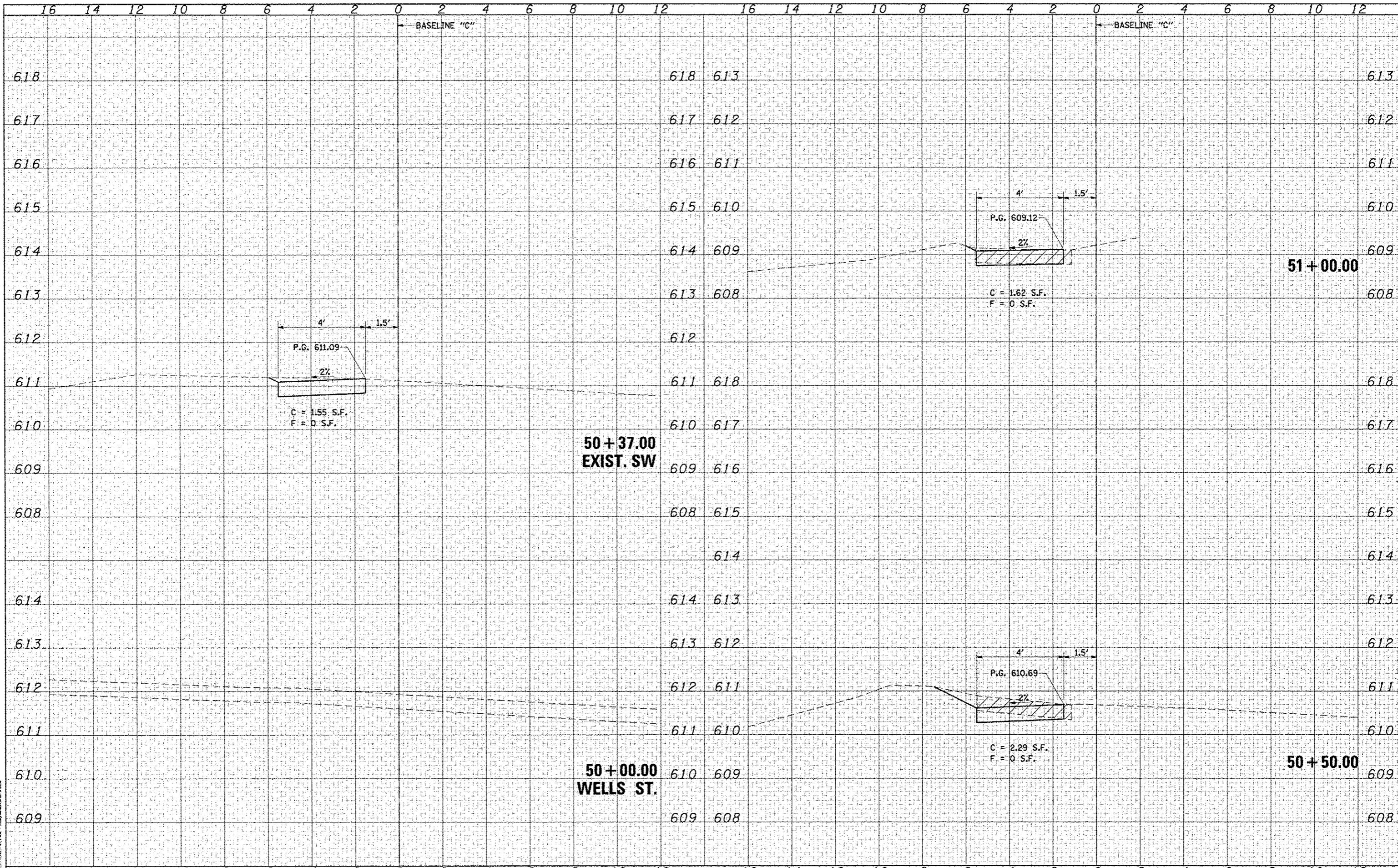
REVISED -
 REVISED -
 REVISED -
 REVISED -

STATE OF ILLINOIS
 DEPARTMENT OF TRANSPORTATION

CROSS SECTIONS - CHARLES STREET SIDEWALK
 SCALE: SHEET NO. OF SHEETS STA. 47+50.00 TO STA. 49+62.00

F.A. RTE.	SECTION	COUNTY	TOTAL SHEETS	SHEET NO.
			62	46
CONTRACT NO. 9220e				
FED. ROAD DIST. NO. [ILLINOIS] FED. AID PROJECT				

G&B PROJECT:
 PLOT DRIVER: PLOTTERS



FINAL SURVEYED DATE
 SURVEYED BY
 PLOTTED BY
 NOTE BOOK NO.
 AREAS CHECKED
 LABELS CHECKED

FINAL SURVEYED DATE
 SURVEYED BY
 PLOTTED BY
 NOTE BOOK NO.
 AREAS CHECKED
 LABELS CHECKED

GREENE & BRADFORD, INC.
 OF SPRINGFIELD
 1000 N. WASHINGTON ST.
 SPRINGFIELD, ILL. 62760
 PHONE: 217-223-1111
 FAX: 217-223-1112



FILE NAME = J:\12038\CAD\CADD\hse\shht-ssht3.dgn
 USER NAME = amandah
 PLOT SCALE = 4.0000' / 1" = 4000
 PLOT DATE = 7/7/2014

DESIGNED -
 DRAWN -
 CHECKED -
 DATE -

REVISED -
 REVISED -
 REVISED -
 REVISED -

STATE OF ILLINOIS
 DEPARTMENT OF TRANSPORTATION

CROSS SECTIONS - CHARLES STREET SIDEWALK
 SCALE: SHEET NO. OF SHEETS STA. 50+00.00 TO STA. 51+00.00

F.A. RTE.	SECTION	COUNTY	TOTAL SHEETS	SHEET NO.
			62	47
CONTRACT NO. 9201			ILLINOIS FED. AID PROJECT	


G&B PROJECT: PLOT DRIVER = \$PLOTTER\$

FILE NAME: J:\12838\CA00\CA00sheet3.dgn
 USER NAME: amandah
 DESIGNED: -
 DRAWN: -
 CHECKED: -
 DATE: 7/7/2014
 PLOT SCALE: 4,0000' / in.
 PLOT DATE: 7/7/2014

ORIGINAL SURVEY PLOTTED TEMPLATE AREAS CHECKED
 ORIGINAL SURVEY PLOTTED TEMPLATE AREAS CHECKED

GREENE & BRADFORD, INC.
 # 20000000
 1200 N. WASHINGTON ST.
 CHICAGO, IL 60610
 TEL: 312.467.1234
 FAX: 312.467.1235
 WWW.GREENE-AND-BRADFORD.COM

FILE NAME: J:\12838\CA00\CA00sheet3.dgn
 USER NAME: amandah
 DESIGNED: -
 DRAWN: -
 CHECKED: -
 DATE: 7/7/2014
 PLOT SCALE: 4,0000' / in.
 PLOT DATE: 7/7/2014




STATE OF ILLINOIS
 DEPARTMENT OF TRANSPORTATION

CROSS SECTIONS - CHARLES STREET SIDEWALK

SCALE: SHEET NO. OF SHEETS STA. 52+50.00 TO STA. 55+00.00

F.A. RTE.	SECTION	COUNTY	TOTAL SHEETS	SHEET NO.
			62	48
FED. ROAD DIST. NO. ILLINOIS FED. AID PROJECT			CONTRACT NO. 9326	

PLOT DRIVER = PLOTTER



DATE: _____ BY: _____
 CHECKED: _____
 SURVEY: _____
 PLOTTED: _____
 TEMPLATE: _____
 AREAS: _____
 AREAS CHECKED: _____

DATE: _____ BY: _____
 CHECKED: _____
 SURVEY: _____
 PLOTTED: _____
 TEMPLATE: _____
 AREAS: _____
 AREAS CHECKED: _____

GREENE & BRADFORD, INC.
 1100 N. WASHINGTON ST., SUITE 200
 CHICAGO, ILLINOIS 60610
 TEL: (312) 467-1000
 FAX: (312) 467-1001
 WWW.GREENE-AND-BRADFORD.COM

FILE NAME: J:\12838\CADD\CADD\sheets\shs-ssht3.dgn
 USER NAME: eemadk
 PLOT SCALE: 4.0000" / 1" =
 PLOT DATE: 7/7/2014

DESIGNED -
 DRAWN -
 CHECKED -
 DATE -

REVISED -
 REVISED -
 REVISED -
 REVISED -

STATE OF ILLINOIS
 DEPARTMENT OF TRANSPORTATION


CROSS SECTIONS - CHARLES STREET SIDEWALK
 SCALE: _____ SHEET NO. _____ OF _____ SHEETS STA. 55+50.00 TO STA. 57+00.00

F.A. RTE.	SECTION	COUNTY	TOTAL SHEETS	SHEET NO.
			62	49
FED. ROAD DIST. NO. [ILLINOIS] FED. AID PROJECT			CONTRACT NO. 9366	

DATE	
BY	
REVISIONS	
NO.	
DATE	
BY	
REVISIONS	
NO.	
DATE	
BY	
REVISIONS	
NO.	

DATE	
BY	
REVISIONS	
NO.	
DATE	
BY	
REVISIONS	
NO.	

GREENE & BRADFORD, INC.
 SURVEYED
 PLOTTED
 CHECKED
 DATE
 AREAS
 CHECKED



STA. 160+32
 BEGIN CARPENTER ST.
 SIDEWALK

FILE NAME = J:\12838\CADD\CADD\shado\shado\shado4.dgn
 USER NAME = emanjah
 PLOT SCALE = 4.0000' / 1" =
 PLOT DATE = 7/7/2014

DESIGNED -
 DRAWN -
 CHECKED -
 DATE -


REVISED -
 REVISED -
 REVISED -
 REVISED -

STATE OF ILLINOIS
 DEPARTMENT OF TRANSPORTATION

CROSS SECTIONS - CARPENTER STREET SIDEWALKS

SCALE: SHEET NO. OF SHEETS STA. 164+37.00 TO STA. 165+42.00

F.A. RTE.	SECTION	COUNTY	TOTAL SHEETS	SHEET NO.
			62	50
FED. ROAD DIST. NO.			ILLINOIS FED. AID PROJECT	
			CONTRACT NO. 126216	



DATE	
BY	
DESIGNED	
DRAWN	
CHECKED	
DATE	
BY	
FILED	
DATE	
BY	
DATE	
BY	
DATE	

DATE	
BY	
DESIGNED	
DRAWN	
CHECKED	
DATE	
BY	
FILED	
DATE	
BY	
DATE	
BY	
DATE	




FILE NAME : J:\12838\CADD\CADD\plans\shs-xsh14.dgn	USER NAME : amandah	DESIGNED -	REVISED -
G&B PROJECT:	PLOT SCALE = 4,000.00' / 1" =	DRAWN -	REVISED -
PLOT DRIVER = *PLOTTER*	PLOT DATE = 7/7/2014	CHECKED -	REVISED -
		DATE -	REVISED -

**STATE OF ILLINOIS
DEPARTMENT OF TRANSPORTATION**

CROSS SECTIONS - CARPENTER STREET SIDEWALKS

SCALE: SHEET NO. OF SHEETS STA. 167+39.00 TO STA. 169+56.40

F.A. RTE.	SECTION	COUNTY	TOTAL SHEETS	SHEET NO.
			62	51
FED. ROAD DIST. NO. ILLINOIS FED. AID PROJECT			CONTRACT NO. 93120	



DATE	
BY	
DESIGNED	
DRAWN	
CHECKED	
DATE	
BY	
DESIGNED	
DRAWN	
CHECKED	
DATE	
BY	
DESIGNED	
DRAWN	
CHECKED	
DATE	

DATE	
BY	
DESIGNED	
DRAWN	
CHECKED	
DATE	
BY	
DESIGNED	
DRAWN	
CHECKED	
DATE	
BY	
DESIGNED	
DRAWN	
CHECKED	
DATE	

GREENE & BRADFORD, INC.
 3900 N. WILSON AVENUE
 CHICAGO, ILL. 60641
 (773) 342-1000
 FAX (773) 342-1001
 WWW.GREENE-AND-BRADFORD.COM

FILE NAME: J:\12030\CAD\CAD00\sheds\shd-ssht4.dgn
 USER NAME: amandah
 PLOT SCALE: 4.0000" / 1"
 PLOT DATE: 7/7/2014

DESIGNED	-	REVISED	-
DRAWN	-	REVISED	-
CHECKED	-	REVISED	-
DATE	-	REVISED	-

STATE OF ILLINOIS
 DEPARTMENT OF TRANSPORTATION

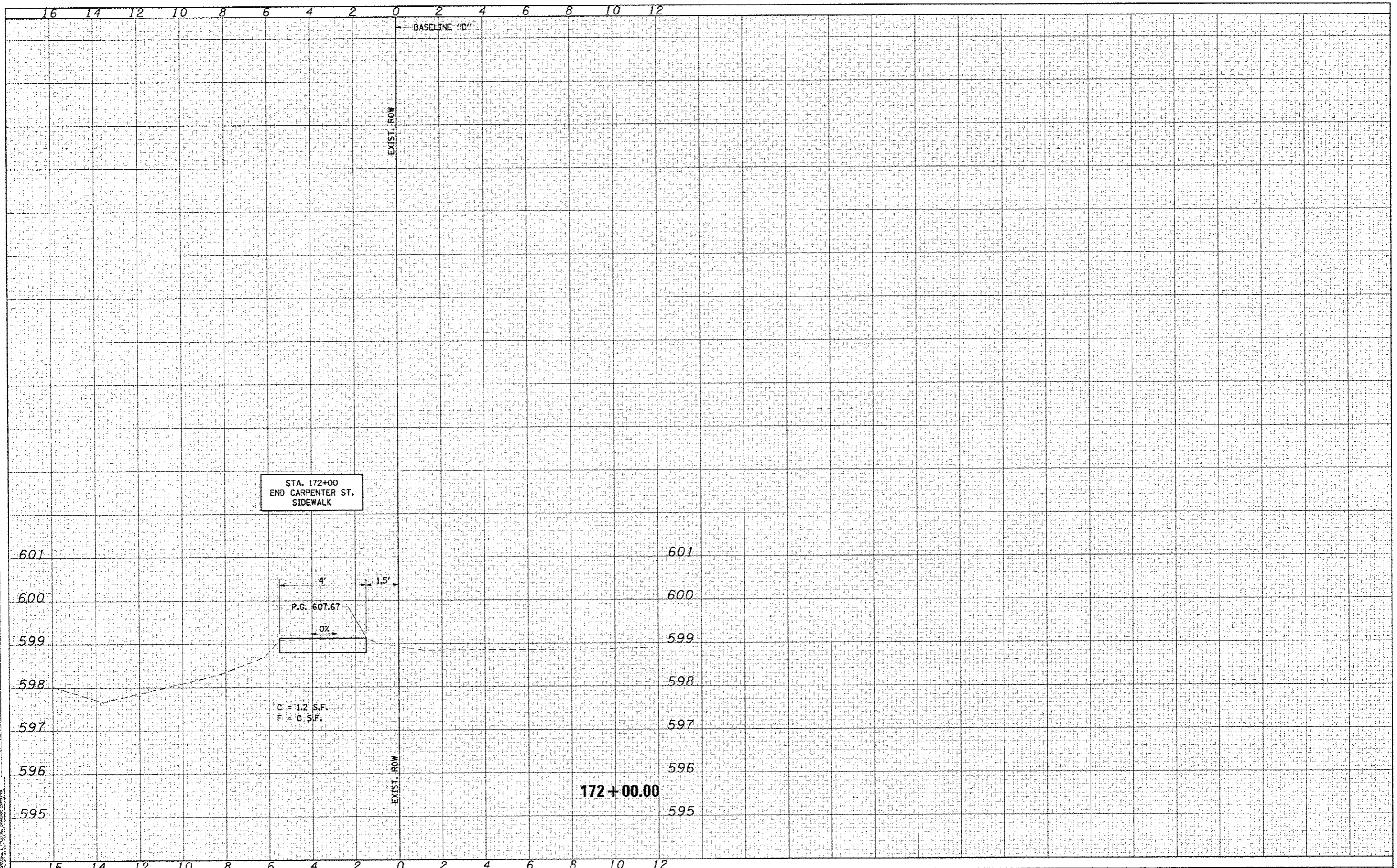
CROSS SECTIONS - CARPENTER STREET SIDEWALKS
 SCALE: SHEET NO. OF SHEETS STA. 169+74.70 TO STA. 171+70.00

F.A. RTE.	SECTION	COUNTY	TOTAL SHEETS	SHEET NO.
			62	52
CONTRACT NO. 1326				
FED. ROAD DIST. NO. ILLINOIS FED. AID PROJECT				

FILE	DATE
BY	
DESIGNED	
DRAWN	
CHECKED	
DATE	

FILE	DATE
BY	
DESIGNED	
DRAWN	
CHECKED	
DATE	

GREENE & BRADY, INC.
 1200 N. WASHINGTON ST.
 CHICAGO, IL 60610
 TEL: 312.467.1000
 FAX: 312.467.1001
 WWW.GREENE-AND-BRADY.COM



FILE NAME: J:\12033\NCD00\CD00\haha\ta\hst-xash4.dgn
 USER NAME: amanda
 PLOT SCALE: 4.0000' / 1" = 160.0000 mm
 PLOT DATE: 7/22/2014

DESIGNED	-	REVISED	-
DRAWN	-	REVISED	-
CHECKED	-	REVISED	-
DATE	-	REVISED	-

**STATE OF ILLINOIS
 DEPARTMENT OF TRANSPORTATION**

CROSS SECTIONS - CARPENTER STREET SIDEWALKS

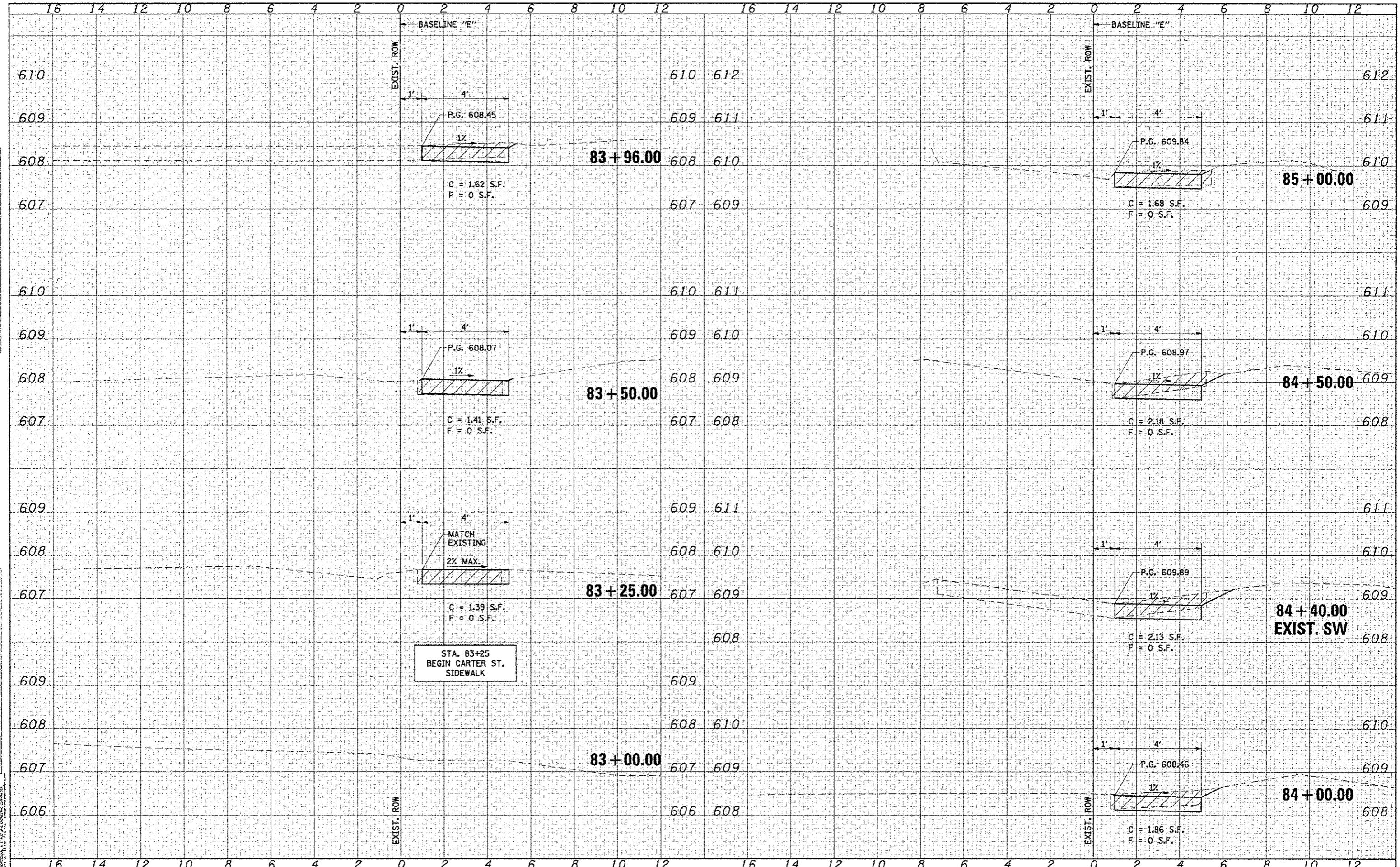
SCALE: SHEET NO. OF SHEETS STA. 172+00.00 TO STA. 172+00.00

F.A. RTE.	SECTION	COUNTY	TOTAL SHEETS	SHEET NO.
			62	53
FED. ROAD DIST. NO. [ILLINOIS] FED. AID PROJECT			CONTRACT NO. 131006	

FILE NAME: J:\12030\CADD\CADDsheets\shh\sheet5.dgn
 USER NAME: amandah
 DESIGNED: -
 DRAWN: -
 CHECKED: -
 DATE: -
 REVISIONS:
 REVISED: -
 REVISED: -
 REVISED: -
 REVISED: -

FILE NAME: J:\12030\CADD\CADDsheets\shh\sheet5.dgn
 USER NAME: amandah
 DESIGNED: -
 DRAWN: -
 CHECKED: -
 DATE: -
 REVISIONS:
 REVISED: -
 REVISED: -
 REVISED: -
 REVISED: -

FILE NAME: J:\12030\CADD\CADDsheets\shh\sheet5.dgn
 USER NAME: amandah
 DESIGNED: -
 DRAWN: -
 CHECKED: -
 DATE: -
 REVISIONS:
 REVISED: -
 REVISED: -
 REVISED: -
 REVISED: -



FILE NAME: J:\12030\CADD\CADDsheets\shh\sheet5.dgn
 USER NAME: amandah
 DESIGNED: -
 DRAWN: -
 CHECKED: -
 DATE: -
 REVISIONS:
 REVISED: -
 REVISED: -
 REVISED: -
 REVISED: -

DESIGNED: -
 DRAWN: -
 CHECKED: -
 DATE: -
 REVISIONS:
 REVISED: -
 REVISED: -
 REVISED: -
 REVISED: -

STATE OF ILLINOIS
 DEPARTMENT OF TRANSPORTATION

CROSS SECTIONS - CARTER ST. SIDEWALKS
 SCALE: SHEET NO. OF SHEETS STA. 83+00.00 TO STA. 85+00.00

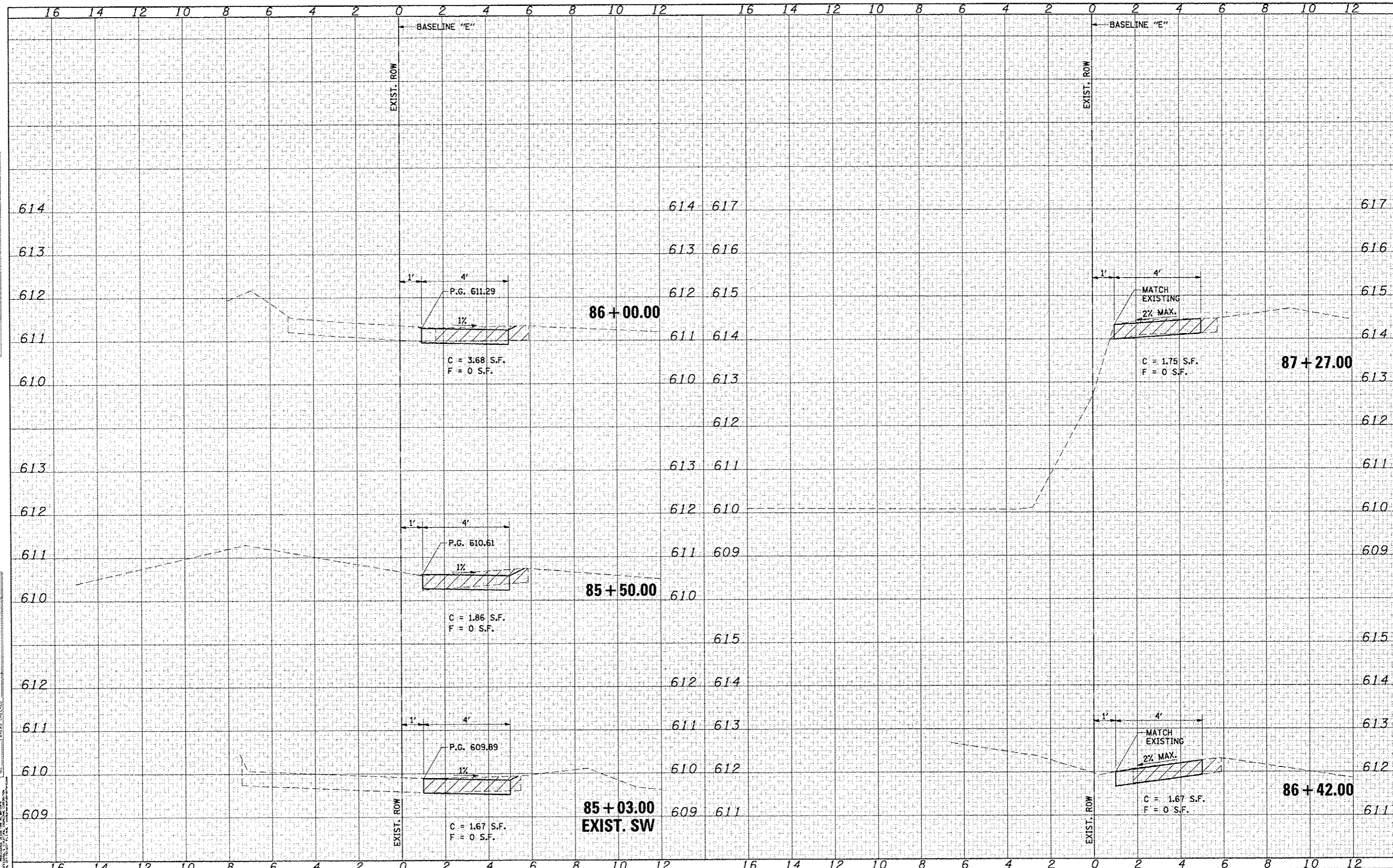
F.A. RTE. SECTION COUNTY TOTAL SHEETS SHEET NO. 62 54
 CONTRACT NO. 12126
 FED. ROAD DIST. NO. ILLINOIS FED. AID PROJECT

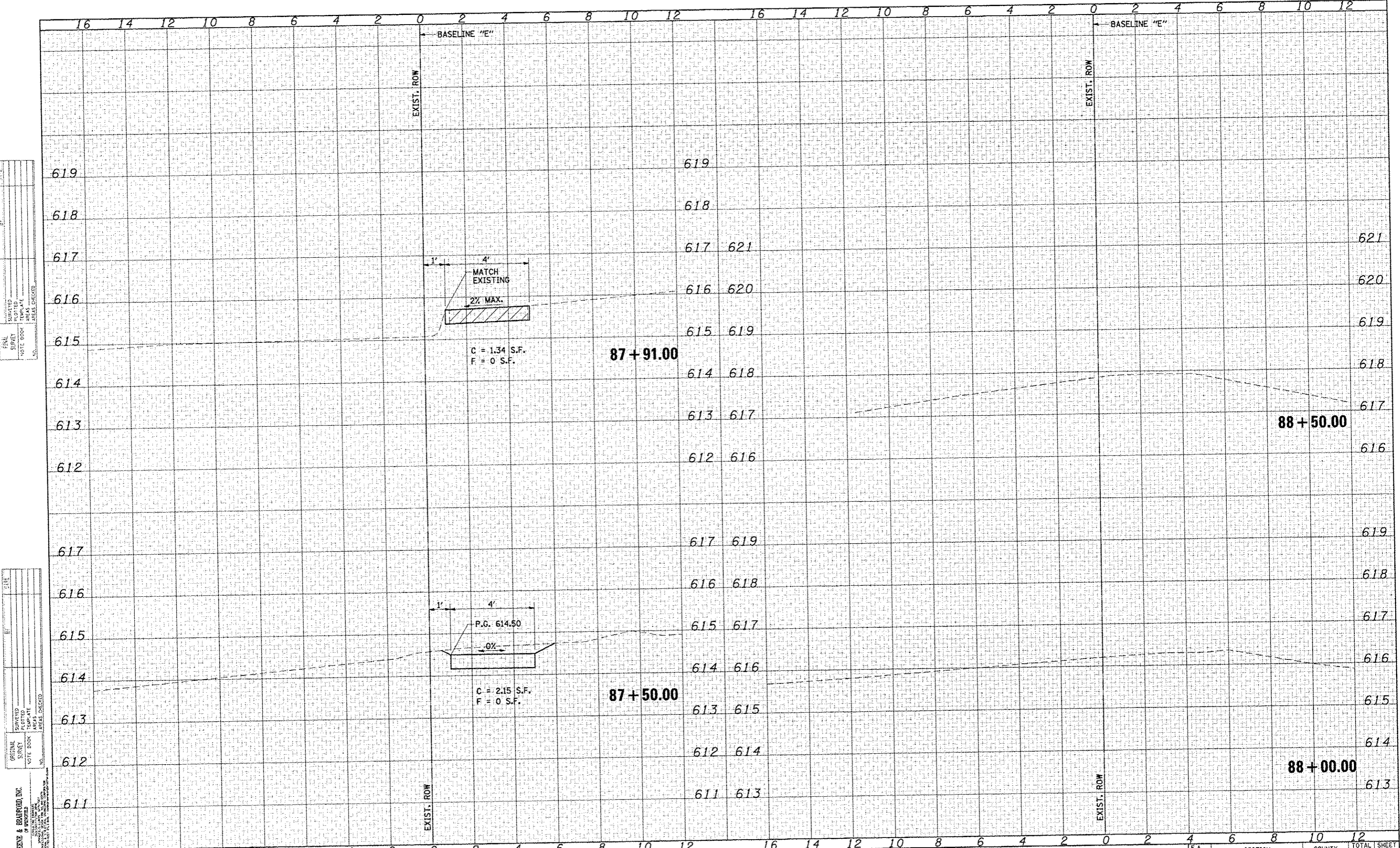
FILE	DATE
DESIGNED	BY
DRAWN	BY
CHECKED	BY
DATE	
SCALE	
PROJECT	
DESCRIPTION	
REVISIONS	
NO.	
DATE	
BY	
REASON	

FILE	DATE
DESIGNED	BY
DRAWN	BY
CHECKED	BY
DATE	
SCALE	
PROJECT	
DESCRIPTION	
REVISIONS	
NO.	
DATE	
BY	
REASON	

FILE	DATE
DESIGNED	BY
DRAWN	BY
CHECKED	BY
DATE	
SCALE	
PROJECT	
DESCRIPTION	
REVISIONS	
NO.	
DATE	
BY	
REASON	

FILE	DATE
DESIGNED	BY
DRAWN	BY
CHECKED	BY
DATE	
SCALE	
PROJECT	
DESCRIPTION	
REVISIONS	
NO.	
DATE	
BY	
REASON	





ORIGINAL SURVEY
 REVISIONS
 DATE
 NO.

ORIGINAL SURVEY
 REVISIONS
 DATE
 NO.

GREENE & BRADFORD, INC.
 SURVEYING & ENGINEERING
 1111 N. WASHINGTON ST., SUITE 200
 CHICAGO, IL 60610
 TEL: 312.467.1000
 FAX: 312.467.1001
 WWW.GREENE-AND-BRADFORD.COM

FILE NAME: J:\12830\CADD\Sheets\st-hst-xshk5.dgn
 USER NAME: amandah
 PLOT SCALE: 4.0000' / 1"

DESIGNED -	REVISED -
DRAWN -	REVISED -
CHECKED -	REVISED -
DATE -	REVISED -

STATE OF ILLINOIS
 DEPARTMENT OF TRANSPORTATION

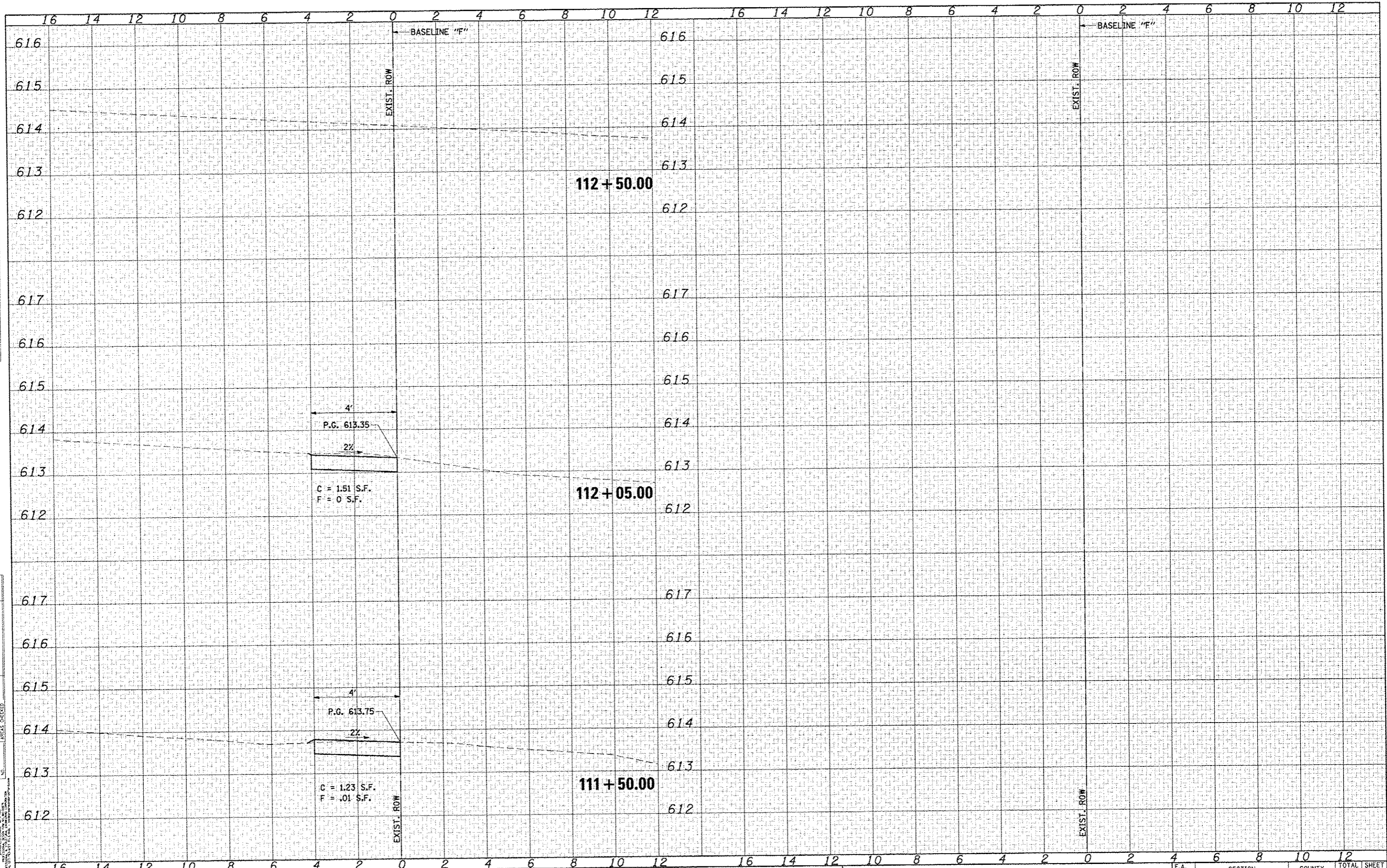
CROSS SECTIONS - CARTER ST. SIDEWALKS
 SCALE: SHEET NO. OF SHEETS STA. 87+50.00 TO STA. 88+50.00

F.A. RTE.	SECTION	COUNTY	TOTAL SHEETS	SHEET NO.
			62	56
FED. ROAD DIST. NO.			ILLINOIS FED. AID PROJECT	
CONTRACT NO. 931.26				

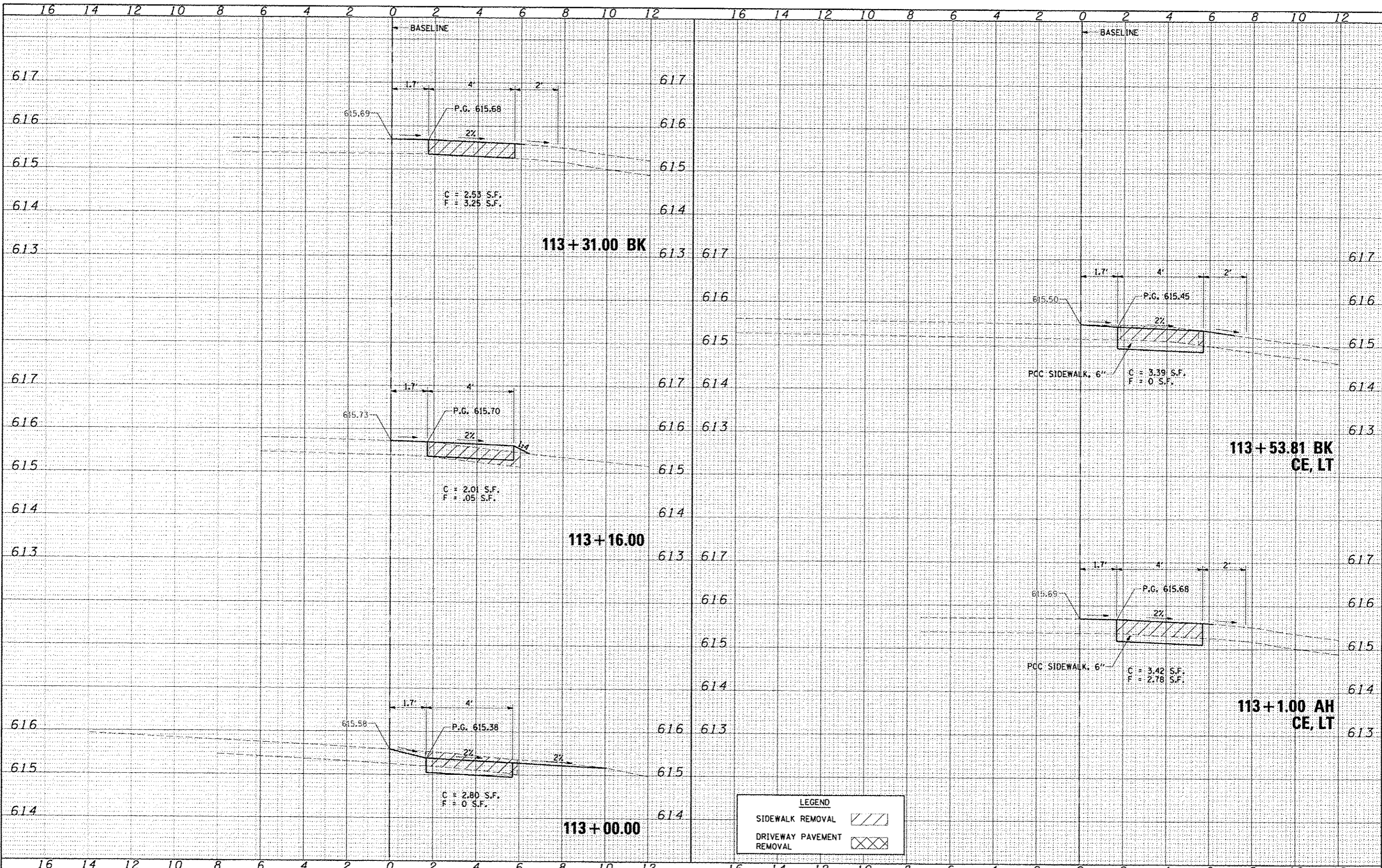
DATE	
BY	
SAVED	
PLotted	
TEMPLATE	
NOTE BOOK	
AREAS	
CHECKED	

DATE	
BY	
SAVED	
PLotted	
TEMPLATE	
NOTE BOOK	
AREAS	
CHECKED	

GREEN & BRADFORD, INC.




FILE NAME = J:\12030\CAD\00\000\sheet\shht6.dgn	USER NAME = amandah	DESIGNED -	REVISED -	STATE OF ILLINOIS DEPARTMENT OF TRANSPORTATION	CROSS SECTIONS - WELLS ST. SIDEWALKS	F.A. RTE.	SECTION	COUNTY	TOTAL SHEETS	SHEET NO.			
G&B PROJECT:	PLOT SCALE = 4.0000" / 1"	DRAWN -	REVISED -			SCALE:	SHEET NO.	OF	SHEETS	STA. 111+50.00	TO STA. 112+98.93	FED. ROAD DIST. NO.	ILLINOIS FED. AID PROJECT
PLOT DATE = 7/17/2014	DATE -	CHECKED -	REVISED -			CONTRACT NO. 9366							
PLOT DRIVER = *PLOTTER*	DATE -	REVISOR -	REVISED -			CONTRACT NO. 9366							



DATE	
BY	
REVISIONS	
NO.	
DATE	
BY	
REVISIONS	
NO.	
DATE	
BY	
REVISIONS	
NO.	

DATE	
BY	
REVISIONS	
NO.	
DATE	
BY	
REVISIONS	
NO.	
DATE	
BY	
REVISIONS	
NO.	



FILE NAME: J:\12030\CA03\CA03\sheet\ahs wsh17.dgn
 USER NAME: gorm
 PLOT SCALE: 3/977' = 1" = 114'
 PLOT DATE: 7/2/2014
 G&B PROJECT: 12030
 PLOT DRIVER: vbl_pof_1117.dwg

DESIGNED	GSK	REVISED	
DRAWN	AJH	REVISED	
CHECKED	GREENE	REVISED	
DATE	7/2/13	REVISED	

STATE OF ILLINOIS
 DEPARTMENT OF TRANSPORTATION

CROSS SECTION - WELLS ST. SIDEWALK
 ELM ST. TO ELIZABETH ST.
 SCALE: SHEET NO. OF SHEETS STA. 113+00.00 TO STA. 113+53.81

F.A. RTE.	SECTION	COUNTY	TOTAL SHEETS	SHEET NO.
	12-0001-00-SW	SANGAMON	62	58
FED. ROAD DIST. NO.	ILLINOIS FED. AID PROJECT CONTRACT NO. 93626			

DATE: _____
 BY: _____
 SURVEYED _____
 PLOTTED _____
 TEMPLATE _____
 NOTE BOOK _____
 AREAS CHECKED _____
 NO. _____

DATE: _____
 BY: _____
 SURVEYED _____
 PLOTTED _____
 TEMPLATE _____
 NOTE BOOK _____
 AREAS CHECKED _____
 NO. _____

GREENE & BRADY, INC.
 ENGINEERS & ARCHITECTS
 1111 N. WASHINGTON ST., SUITE 200
 CHICAGO, ILLINOIS 60610
 TEL: (312) 467-1000
 FAX: (312) 467-1001
 WWW: WWW.GREENE-AND-BRADY.COM

FILE NAME: J:\12030\CADD\CADD\Sheet\sh17.dgn
 USER NAME: sahm
 DESIGNED - GSK
 DRAWN - AJH
 CHECKED - GREENE
 DATE - 7/2/13
 REVISED -
 REVISED -
 REVISED -
 REVISED -
 PLCT SCALE: 3/8" = 1' - 0"
 PLCT DATE: 9/2/2014

DESIGNED - GSK
 DRAWN - AJH
 CHECKED - GREENE
 DATE - 7/2/13
 REVISED -
 REVISED -
 REVISED -
 REVISED -

DESIGNED - GSK
 DRAWN - AJH
 CHECKED - GREENE
 DATE - 7/2/13
 REVISED -
 REVISED -
 REVISED -
 REVISED -

DESIGNED - GSK
 DRAWN - AJH
 CHECKED - GREENE
 DATE - 7/2/13
 REVISED -
 REVISED -
 REVISED -
 REVISED -

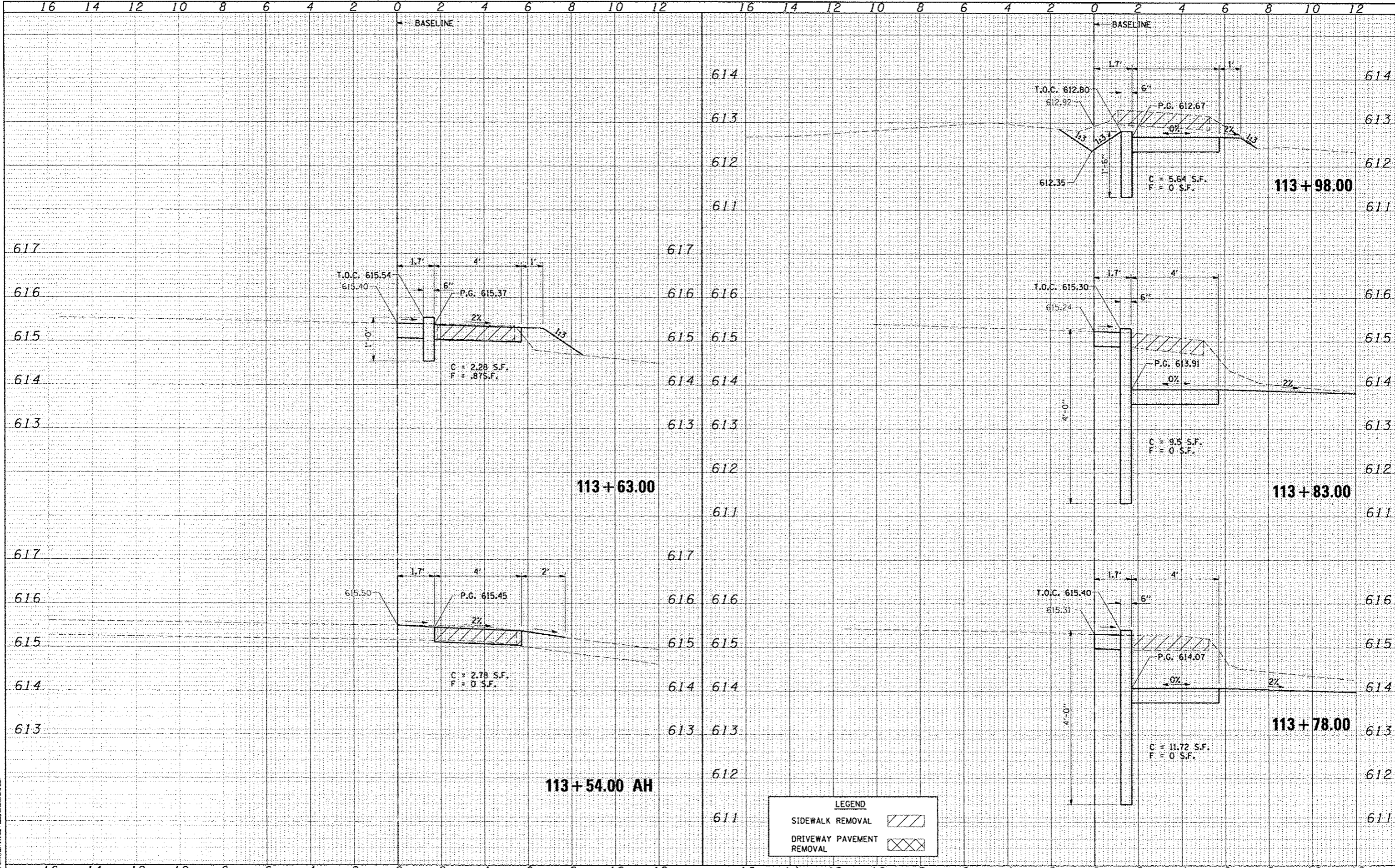
DESIGNED - GSK
 DRAWN - AJH
 CHECKED - GREENE
 DATE - 7/2/13
 REVISED -
 REVISED -
 REVISED -
 REVISED -


STATE OF ILLINOIS
 DEPARTMENT OF TRANSPORTATION

CROSS SECTION - WELLS ST. SIDEWALK
 ELM ST. TO ELIZABETH ST.

SCALE: SHEET NO. OF SHEETS STA. 113+53.81 TO STA. 113+97.81

F.A. RTE. SECTION COUNTY TOTAL SHEETS SHEET NO.
 12-00001-00-SW SANGAMON 62 59
 CONTRACT NO. 93620
 FED. ROAD DIST. NO. ILLINOIS FED. AID PROJECT





FILE	DATE
REVISED	
DESIGNED	
DRAWN	
CHECKED	
DATE	

FILE	DATE
REVISED	
DESIGNED	
DRAWN	
CHECKED	
DATE	



FILE NAME: J:\12838\CADD\CADDsheets\sh17.dgn
 USER NAME: mrandph
 PLOT SCALE: 4.0000" = 1'-0"
 PLOT DATE: 7/7/2014

DESIGNED - GSK	REVISED -
DRAWN - AJH	REVISED -
CHECKED - GREENE	REVISED -
DATE - 7/2/13	REVISED -

STATE OF ILLINOIS
 DEPARTMENT OF TRANSPORTATION

CROSS SECTION - WELLS ST. SIDEWALK
 ELM ST. TO ELIZABETH ST.
 SCALE: SHEET NO. OF SHEETS STA. 115+00.00 TO STA. 115+00.00

F.A. RTE.	SECTION	COUNTY	TOTAL SHEETS	SHEET NO.
	12-00001-00-SW	SANGAMON	62	61
FED. ROAD DIST. NO. ILLINOIS FED. AID PROJECT			CONTRACT NO. 9262	

DATE	
BY	
REVISIONS	
EXAMINED	
SURVEY	
NOTE BOOK	
AREAS CHECKED	

DATE	
BY	
REVISIONS	
EXAMINED	
SURVEY	
NOTE BOOK	
AREAS CHECKED	

GREENE & BRADFORD, INC.
 OF SPRINGFIELD
 1000 N. WASHINGTON ST.
 SPRINGFIELD, ILL. 62760
 PHONE: 217-223-1111 FAX: 217-223-1112



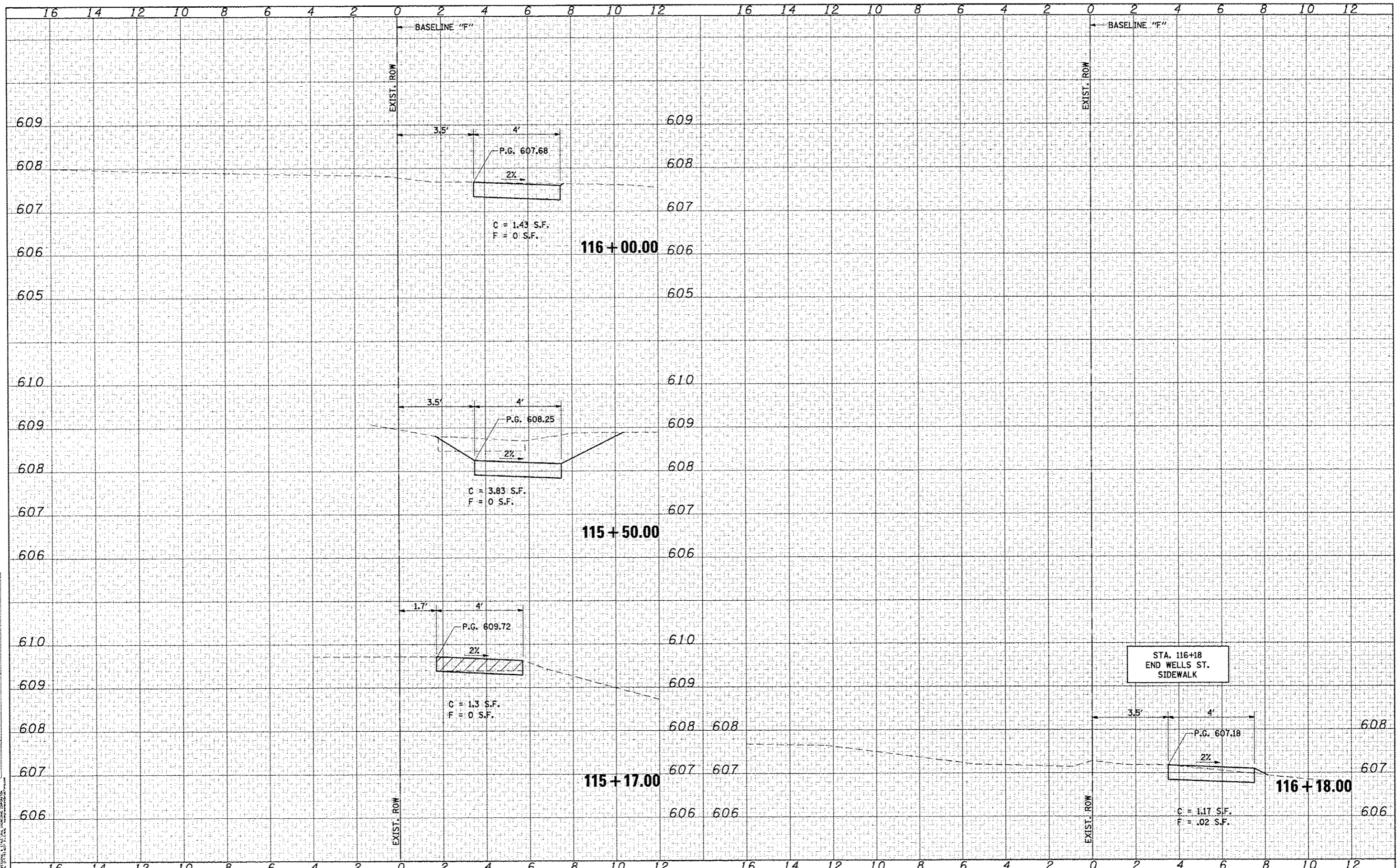
FILE NAME: J:\1203\N\CADD\CAD00\sheet6\sh6.dgn
 USER NAME: gman10h
 PLOT SCALE: 4.0000" = 1'-0"
 PLOT DATE: 7/7/2014

DESIGNED	-	REVISED	-
DRAWN	-	REVISED	-
CHECKED	-	REVISED	-
DATE	-	REVISED	-

STATE OF ILLINOIS
 DEPARTMENT OF TRANSPORTATION

CROSS SECTIONS - WELLS ST. SIDEWALKS
 SCALE: SHEET NO. OF SHEETS STA. 115+27.00 TO STA. 116+18.00

F.A. RTE.	SECTION	COUNTY	TOTAL SHEETS	SHEET NO.
			62	62
FED. ROAD DIST. NO.			ILLINOIS FED. AID PROJECT	
CONTRACT NO. 93126				



PLOT DRIVER: *PLOTTER*