

STATE OF ILLINOIS
 DEPARTMENT OF TRANSPORTATION
 DIVISION OF HIGHWAYS

**PROPOSED
 HIGHWAY PLANS**

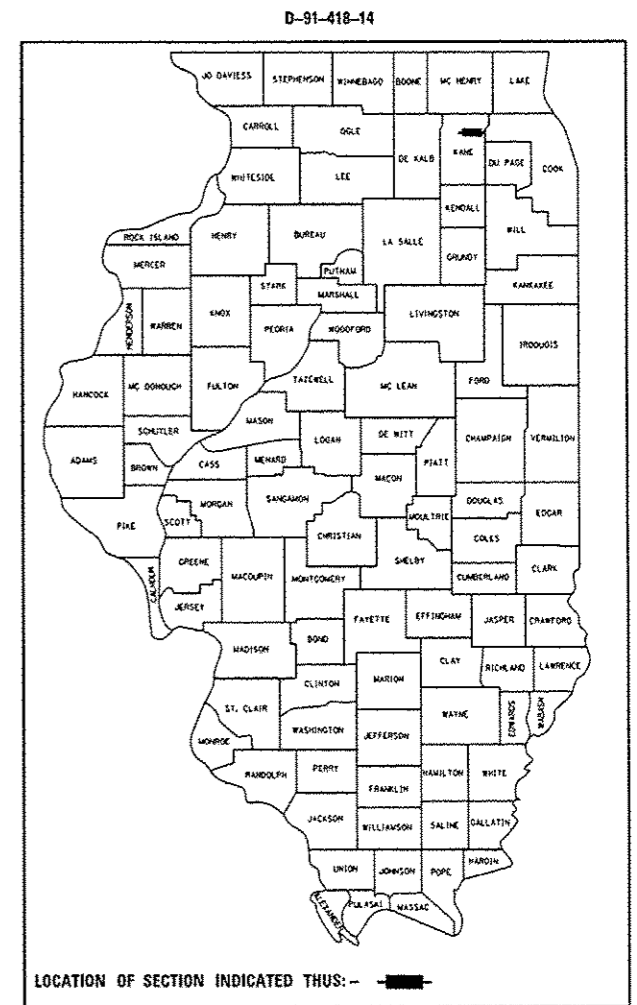
FAP ROUTE 345: US ROUTE 20 (LAKE STREET)
 OVER McLEAN BOULEVARD
 SECTION: (8R&R1)DM
 BUILDING DEMOLITION
 KANE COUNTY

C-91-418-14

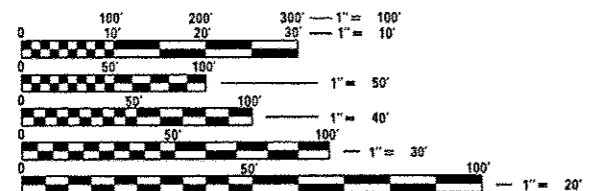
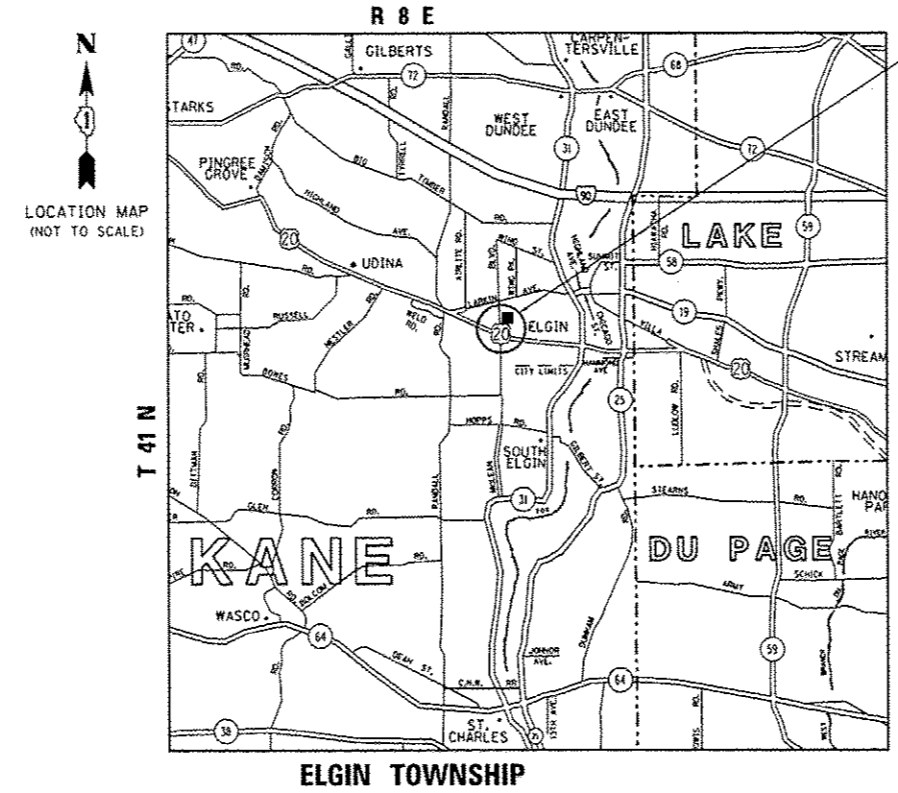
F.A.P. RTE.	SECTION	COUNTY	TOTAL SHEETS	SHEET NO.
345	(8R&R1)DM	KANE	8	1
ILLINOIS			CONTRACT NO. 60Y51	

FOR INDEX OF SHEETS, SEE SHEET NO. 2

THIS PROJECT IS LOCATED IN THE CITY OF ELGIN



IMPROVEMENT LOCATION:
 305 S McLEAN BLVD,
 ELGIN, IL 60123
 (SOUTHEAST QUADRANT
 OF McLEAN BLVD &
 LILLIAN STREET)



FULL SIZE PLANS HAVE BEEN PREPARED USING STANDARD ENGINEERING SCALES. REDUCED SIZED PLANS WILL NOT CONFORM TO STANDARD SCALES. IN MAKING MEASUREMENTS ON REDUCED PLANS, THE ABOVE SCALES MAY BE USED.

J.U.L.I.E.
 JOINT UTILITY LOCATION INFORMATION FOR EXCAVATION
 1-800-892-0123
 OR 811

PROJECT ENGINEER: KARI SMITH (847) 705-4437
 PROJECT MANAGER: KEN ENG (847) 705-4247

CONTRACT NO. 60Y51

STATE OF ILLINOIS
 DEPARTMENT OF TRANSPORTATION
 DIVISION OF HIGHWAYS

SUBMITTED July 10 2014
John F. [Signature]
 DEPUTY DIRECTOR OF HIGHWAYS, REGION ENGINEER

Aug 15 2014
John D. Baranzelli, PE, [Signature]
 a/c [Signature]
 ENGINEER OF DESIGN AND ENVIRONMENT

Aug 15 2014
Omer Osman, PE, [Signature]
 DIRECTOR OF HIGHWAYS, CHIEF ENGINEER

PRINTED BY THE AUTHORITY
 OF THE STATE OF ILLINOIS