FINAL SURVEY		BY	DATE
	SURVEYED		
	PLOTTED		
NOTE BOOK	TEMPLATE		
	AREAS		
NO.	AREAS CHECKED		

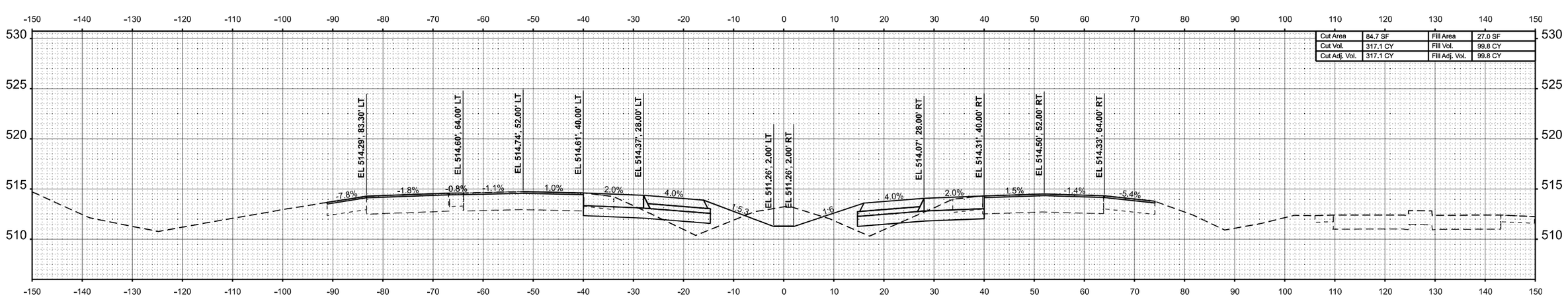

STA 280+00.00

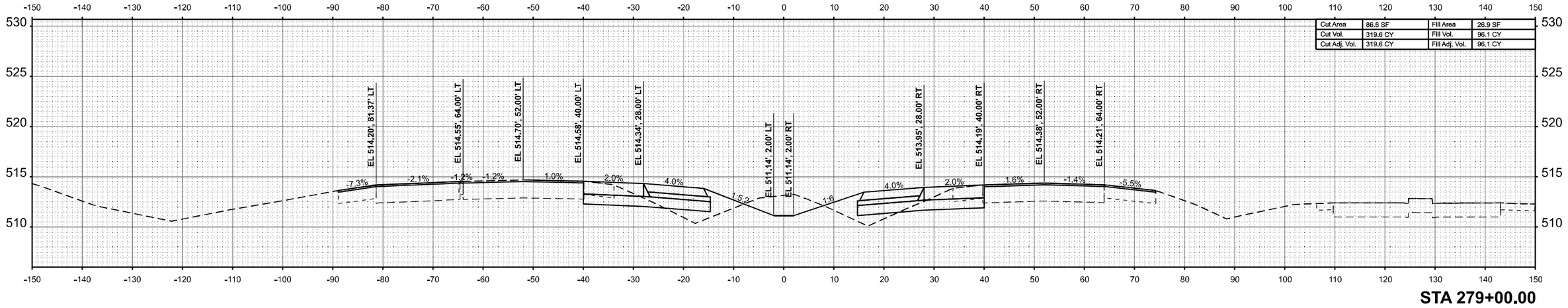

STA 279+00.00

ORIGINAL SURVEY		BY	DATE
	SURVEYED		
	PLOTTED		
NOTE BOOK	TEMPLATE		
	AREAS		
NO.	AREAS CHECKED		

MODEL: ExCL-I57 - 279+00.00 R7 [Sheet]
FILE NAME: c:\volkert_pw_workingdir\betsy.witt\d03261151\D978798-sht-XSSht-I57-R7A.dgn

VOLKERT

USER NAME = betsy.witt	DESIGNED -	REVISED -	
	DRAWN -	REVISED -	
PLOT SCALE = $SCALE$	CHECKED -	REVISED -	
PLOT DATE = 8/27/2024	DATE -	REVISED -	

STATE OF ILLINOIS
DEPARTMENT OF TRANSPORTATION

CROSS SECTIONS
INTERSTATE 57

SCALE: 1"=10' | SHEET 171 OF 274 SHEETS | STA. 279+00.00 R7 | TO STA. 280+00.00 R7

F.A.I. RTE.	SECTION	COUNTY	TOTAL SHEETS	SHEET NO.
57	(X1-8,X1-7-1,X1-7,X1-6-1)R-2	WILLIAMSON	614	501
		CONTRACT NO. 78798		
	ILLINOIS FED. AID PROJECT			

FINAL SURVEY	DATE	BY
SURVEYED		
PLOTTED		
TEMPLATE		
AREAS		
AREAS CHECKED		
NOTE BOOK		
NO.		

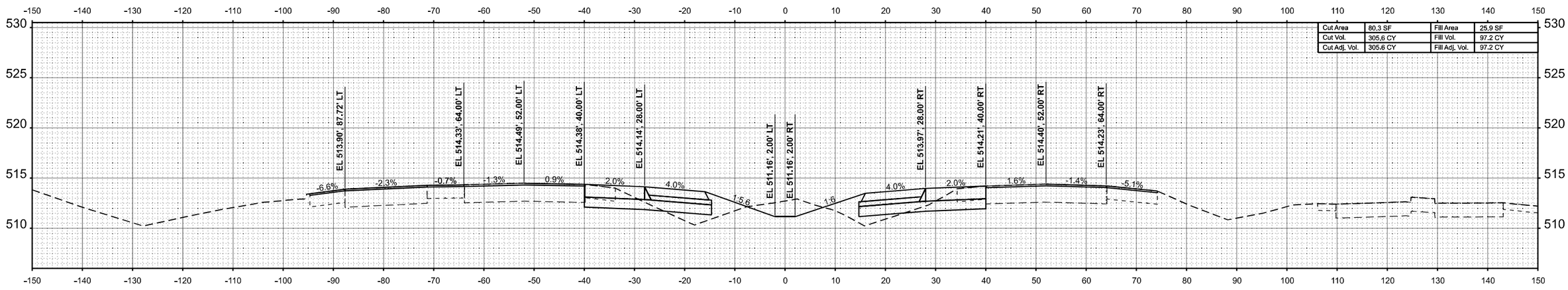

Cut Area	80.3 SF	Fill Area	25.9 SF
Cut Vol.	305.6 CY	Fill Vol.	97.2 CY
Cut Adj. Vol.	305.6 CY	Fill Adj. Vol.	97.2 CY

STA 282+00.00

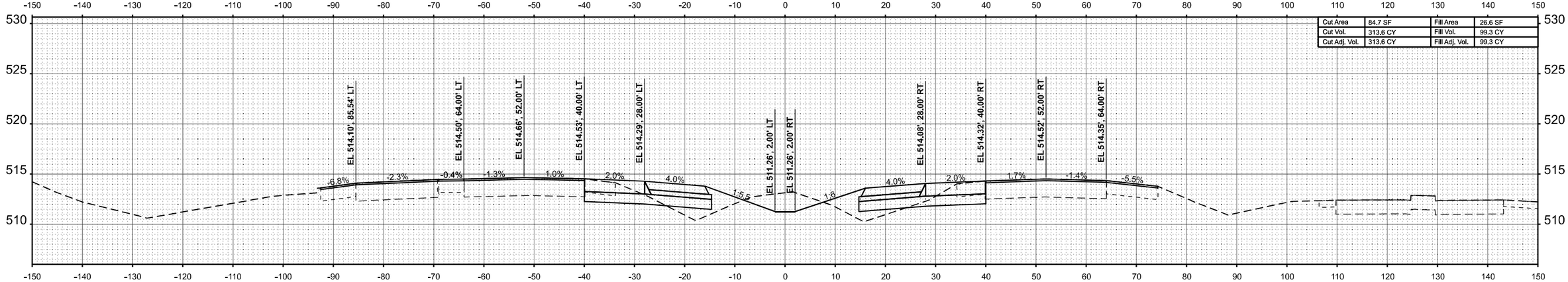

Cut Area	84.7 SF	Fill Area	26.6 SF
Cut Vol.	313.6 CY	Fill Vol.	99.3 CY
Cut Adj. Vol.	313.6 CY	Fill Adj. Vol.	99.3 CY

STA 281+00.00

ORIGINAL SURVEY	DATE	BY
SURVEYED		
PLOTTED		
TEMPLATE		
AREAS		
AREAS CHECKED		
NOTE BOOK		
NO.		

MODEL: ExCL-I57 - 281+00.00 R7 [Sheet]
FILE NAME: c:\volkert_pw_workingdir\betsy.witt\d0326115\D978798-sht-XSSht-I57-R7A.dgn

VOLKERT

USER NAME = betsy.witt	DESIGNED -	REVISED -	
	DRAWN -	REVISED -	
PLOT SCALE = $SCALE$	CHECKED -	REVISED -	
PLOT DATE = 8/27/2024	DATE -	REVISED -	

STATE OF ILLINOIS
DEPARTMENT OF TRANSPORTATION

CROSS SECTIONS
INTERSTATE 57

SCALE: 1"=10' | SHEET 172 OF 274 SHEETS | STA. 281+00.00 R7 | TO STA. 282+00.00 R7

F.A.I. RTE.	SECTION	COUNTY	TOTAL SHEETS	SHEET NO.
57	(X1-8,X1-7-1,X1-7,X1-6-1)R-2	WILLIAMSON	614	502
		CONTRACT NO. 78798		
	ILLINOIS	FED. AID PROJECT		

FINAL SURVEY		BY	DATE
	SURVEYED		
	PLOTTED		
NOTE BOOK	TEMPLATE		
	AREAS		
NO.	AREAS CHECKED		

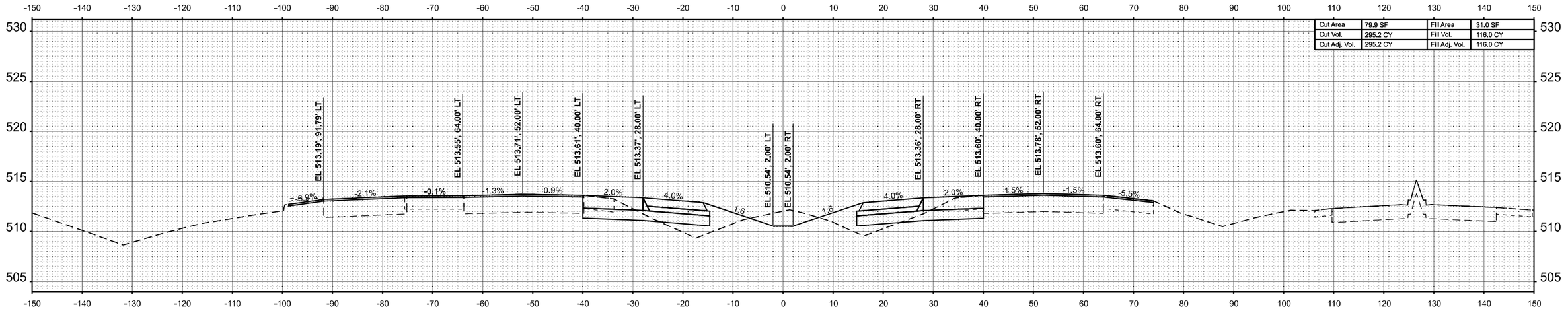

ORIGINAL SURVEY		BY	DATE
	SURVEYED		
	PLOTTED		
NOTE BOOK	TEMPLATE		
	AREAS		
NO.	AREAS CHECKED		

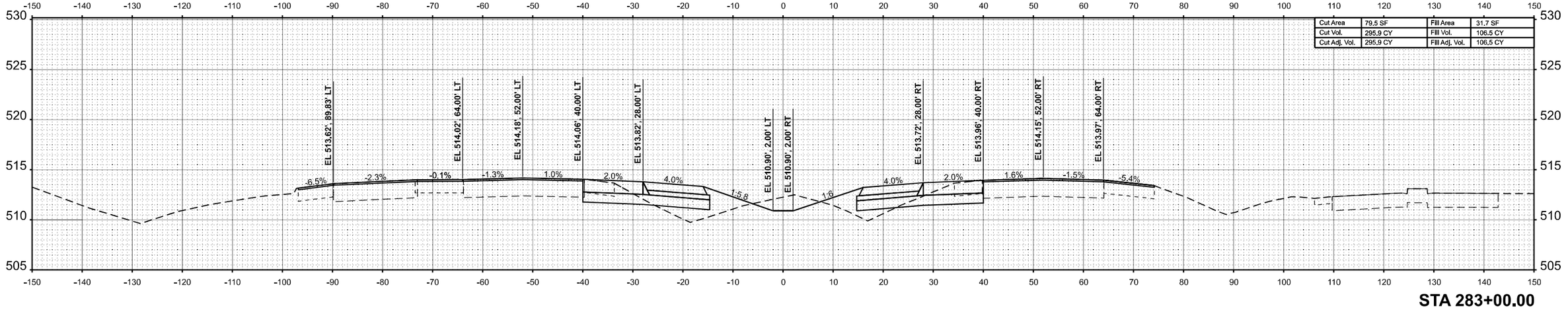

MODEL: EXCL-I57 - 283+00.00 R7 [Sheet]
FILE NAME: c:\volkert_pw_workingdir\betsy.witt\d0326115\D9787798-sht-XSSht-I57-R7A.dgn

VOLKERT

USER NAME = betsy.witt	DESIGNED -	REVISED -
	DRAWN -	REVISED -
PLOT SCALE = $SCALE$	CHECKED -	REVISED -
PLOT DATE = 8/27/2024	DATE -	REVISED -

STATE OF ILLINOIS
DEPARTMENT OF TRANSPORTATION

CROSS SECTIONS
INTERSTATE 57

SCALE: 1"=10' | SHEET 173 OF 274 SHEETS | STA. 283+00.00 R7 | TO STA. 284+00.00 R7

F.A.I. RTE.	SECTION	COUNTY	TOTAL SHEETS	SHEET NO.
57	(X1-8,X1-7-1,X1-7,X1-6-1)R-2	WILLIAMSON	614	503
		CONTRACT NO. 78798		
	ILLINOIS	FED. AID PROJECT		

FINAL SURVEY	BY	DATE
SURVEYED		
PLOTTED		
TEMPLATE		
AREAS		
NOTE BOOK		
NO.	AREAS CHECKED	

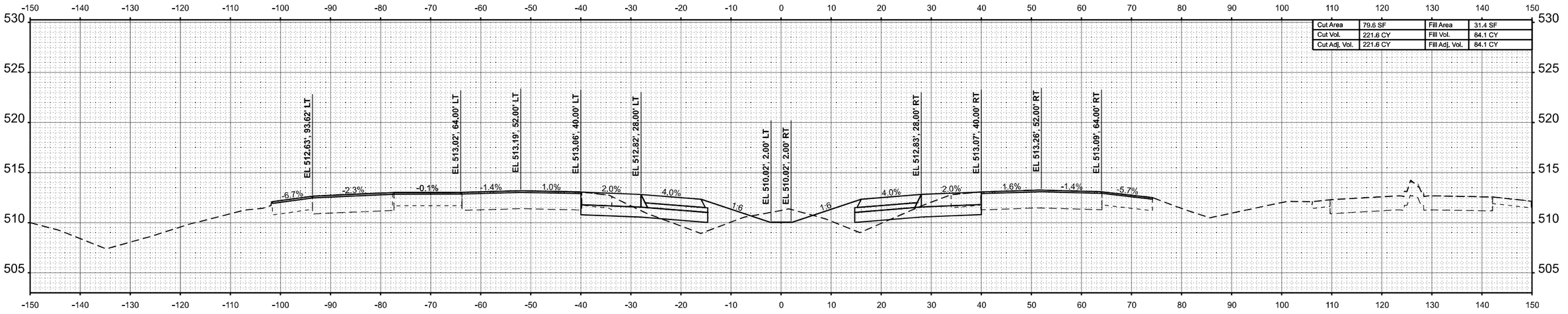

Cut Area	79.6 SF	Fill Area	31.4 SF
Cut Vol.	221.6 CY	Fill Vol.	84.1 CY
Cut Adj. Vol.	221.6 CY	Fill Adj. Vol.	84.1 CY

STA 285+00.00

ORIGINAL SURVEY	BY	DATE
SURVEYED		
PLOTTED		
TEMPLATE		
AREAS		
NOTE BOOK		
NO.	AREAS CHECKED	

MODEL: ExCL-I57 - 284+25.00 R7 [Sheet]
FILE NAME: c:\volkert_pw_workingdir\betsy.witt\d0326115\D978798-sht-XSSht-I57-R7A.dgn

VOLKERT

USER NAME = betsy.witt	DESIGNED -	REVISED -
	DRAWN -	REVISED -
PLOT SCALE = $SCALE$	CHECKED -	REVISED -
PLOT DATE = 8/27/2024	DATE -	REVISED -

STATE OF ILLINOIS
DEPARTMENT OF TRANSPORTATION

CROSS SECTIONS
INTERSTATE 57

SCALE: 1"=10' | SHEET 174 OF 274 SHEETS | STA. 284+25.00 R7 | TO STA. 285+00.00 R7

F.A.I. RTE.	SECTION	COUNTY	TOTAL SHEETS	SHEET NO.
57	(X1-8,X1-7-1,X1-7,X1-6-1)R-2	WILLIAMSON	614	504
		CONTRACT NO. 78798		
	ILLINOIS	FED. AID PROJECT		

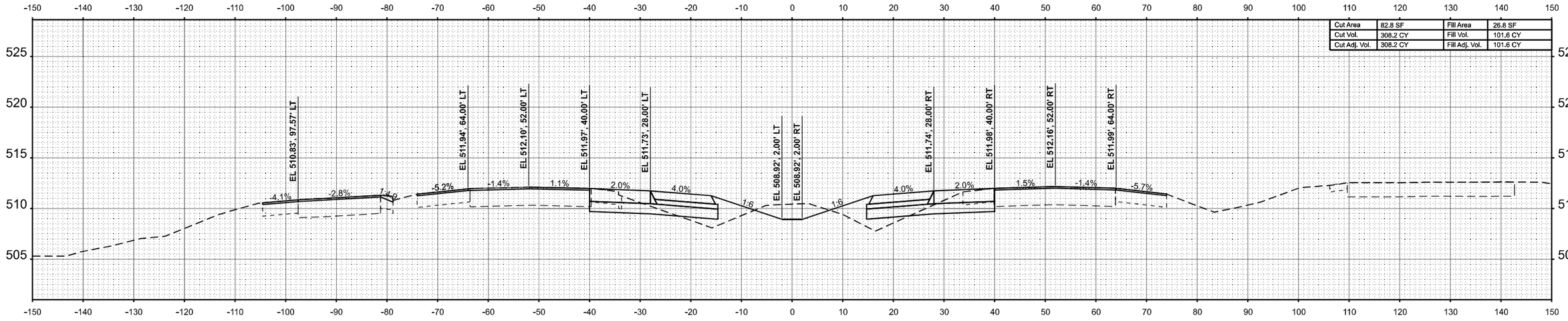

Cut Area	82.8 SF	Fill Area	26.8 SF
Cut Vol.	308.2 CY	Fill Vol.	101.6 CY
Cut Adj. Vol.	308.2 CY	Fill Adj. Vol.	101.6 CY

STA 287+00.00

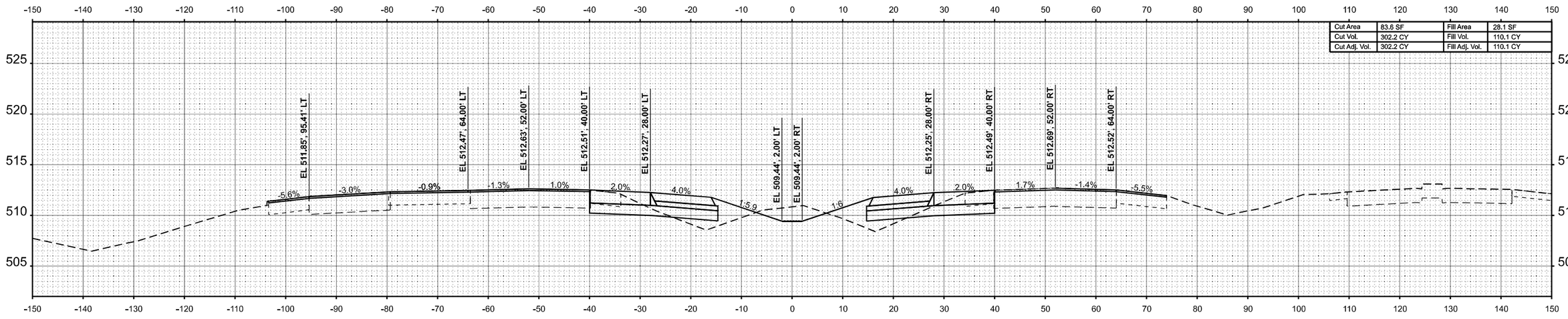

Cut Area	83.6 SF	Fill Area	28.1 SF
Cut Vol.	302.2 CY	Fill Vol.	110.1 CY
Cut Adj. Vol.	302.2 CY	Fill Adj. Vol.	110.1 CY

STA 286+00.00

FINAL SURVEY — NOTE BOOK — NO. — SURVEYED — PLOTTED — TEMPLATE — AREAS — AREAS CHECKED — BY — DATE

ORIGINAL SURVEY — NOTE BOOK — NO. — SURVEYED — PLOTTED — TEMPLATE — AREAS — AREAS CHECKED — BY — DATE

MODEL: ExCL-I57 - 286+00.00 R7 [Sheet]
FILE NAME: c:\volkert_pw_workingdir\betsy.witt\d0326115\D978798-sht-XSSht-I57-R7A.dgn

VOLKERT

USER NAME = betsy.witt	DESIGNED -	REVISED -
	DRAWN -	REVISED -
PLOT SCALE = $SCALE$	CHECKED -	REVISED -
PLOT DATE = 8/27/2024	DATE -	REVISED -

STATE OF ILLINOIS
DEPARTMENT OF TRANSPORTATION

CROSS SECTIONS
INTERSTATE 57

SCALE: 1"=10' | SHEET 175 OF 274 SHEETS | STA. 286+00.00 R7 | TO STA. 287+00.00 R7

F.A.I. RTE.	SECTION	COUNTY	TOTAL SHEETS	SHEET NO.
57	(X1-8,X1-7-1,X1-7,X1-6-1)R-2	WILLIAMSON	614	505
		CONTRACT NO. 78798		
	ILLINOIS	FED. AID PROJECT		

FINAL SURVEY	BY	DATE
SURVEYED		
PLOTTED		
TEMPLATE		
AREAS		
AREAS CHECKED		
NOTE BOOK		
NO.		

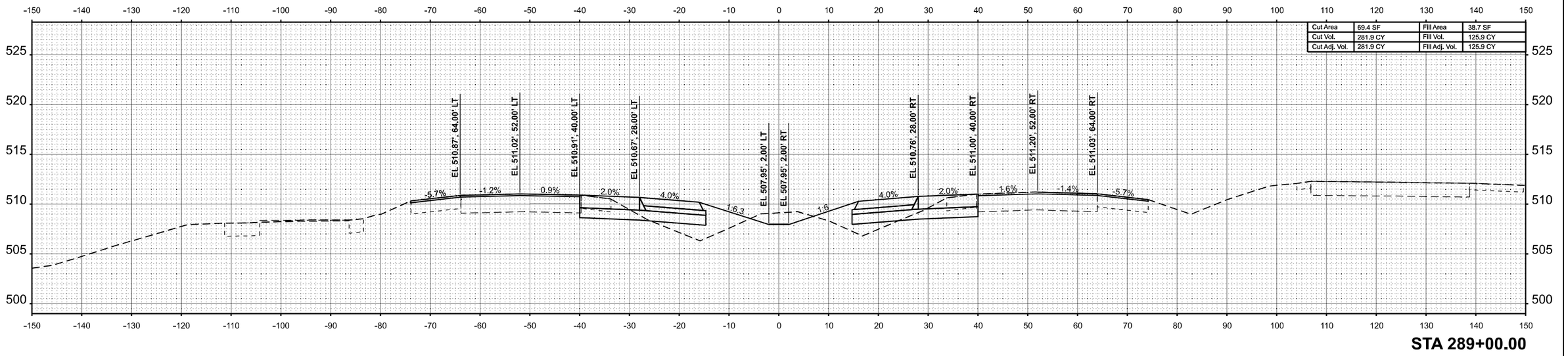

STA 289+00.00

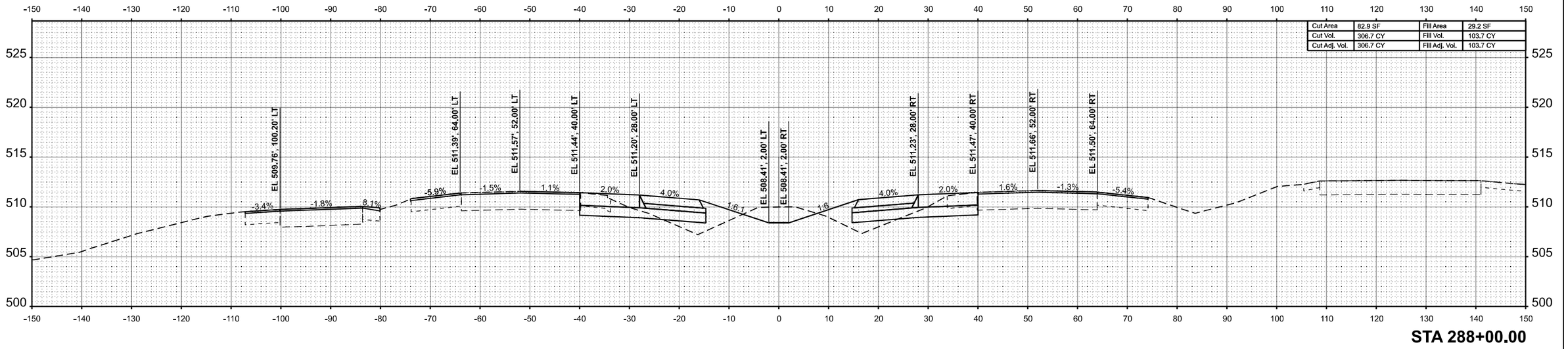

STA 288+00.00

ORIGINAL SURVEY	BY	DATE
SURVEYED		
PLOTTED		
TEMPLATE		
AREAS		
AREAS CHECKED		
NOTE BOOK		
NO.		

MODEL: ExCL-I57 - 288+00.00 R7 [Sheet]
FILE NAME: c:\volkert_pw_workingdir\betsy.witt\d0326115\D978798-sht-XSSht-I57-R7A.dgn

VOLKERT

USER NAME = betsy.witt	DESIGNED -	REVISED -
	DRAWN -	REVISED -
PLOT SCALE = $SCALE$	CHECKED -	REVISED -
PLOT DATE = 8/27/2024	DATE -	REVISED -

STATE OF ILLINOIS
DEPARTMENT OF TRANSPORTATION

CROSS SECTIONS
INTERSTATE 57

SCALE: 1"=10' | SHEET 176 OF 274 SHEETS | STA. 288+00.00 R7 | TO STA. 289+00.00 R7

F.A.I. RTE.	SECTION	COUNTY	TOTAL SHEETS	SHEET NO.
57	(X1-8,X1-7-1,X1-7,X1-6-1)R-2	WILLIAMSON	614	506
		CONTRACT NO. 78798		
	ILLINOIS	FED. AID PROJECT		

FINAL SURVEY	BY	DATE
SURVEYED		
PLOTTED		
TEMPLATE		
AREAS		
AREAS CHECKED		
NOTE BOOK		
NO.		

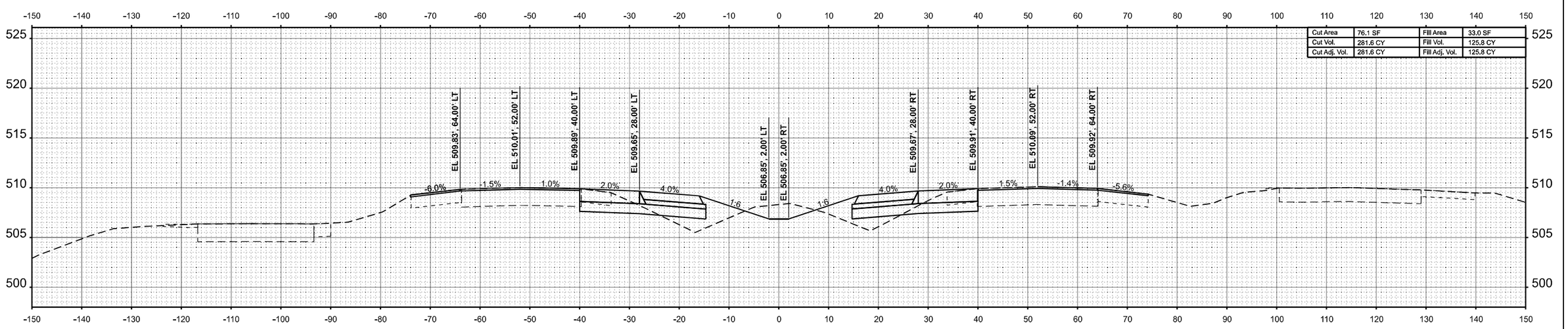

STA 291+00.00

ORIGINAL SURVEY	BY	DATE
SURVEYED		
PLOTTED		
TEMPLATE		
AREAS		
AREAS CHECKED		
NOTE BOOK		
NO.		

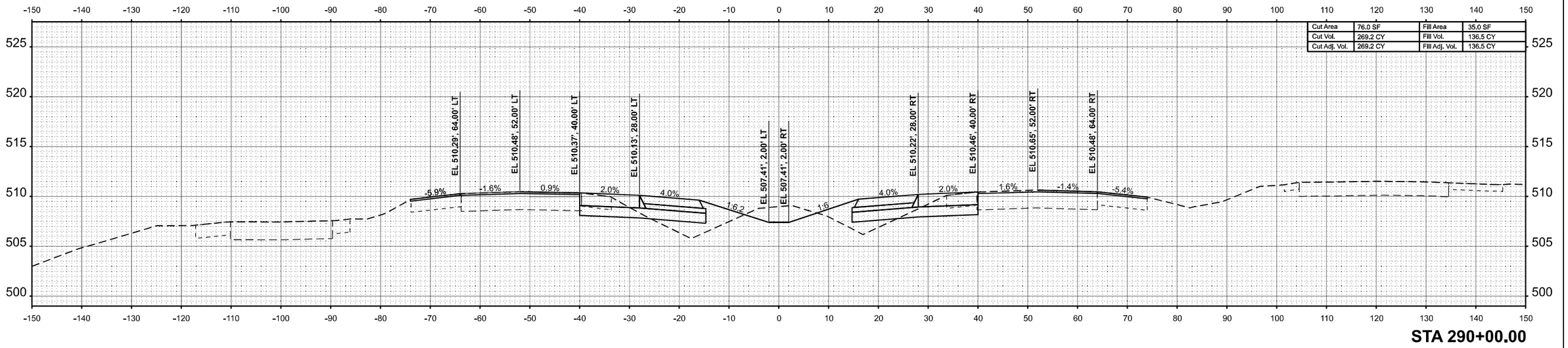

STA 290+00.00

MODEL: ExCL-I57 - 290+00.00 R7 [Sheet]
FILE NAME: c:\volkert_pw_workingdir\betsy.witt\d0326115\D978798-sht-XSSht-I57-R7A.dgn

VOLKERT

USER NAME = betsy.witt	DESIGNED -	REVISED -
	DRAWN -	REVISED -
PLOT SCALE = $SCALE$	CHECKED -	REVISED -
PLOT DATE = 8/27/2024	DATE -	REVISED -

STATE OF ILLINOIS
DEPARTMENT OF TRANSPORTATION

CROSS SECTIONS
INTERSTATE 57

SCALE: 1"=10' | SHEET 177 OF 274 SHEETS | STA. 290+00.00 R7 | TO STA. 291+00.00 R7

F.A.I. RTE.	SECTION	COUNTY	TOTAL SHEETS	SHEET NO.
57	(X1-8,X1-7-1,X1-7,X1-6-1)R-2	WILLIAMSON	614	507
		CONTRACT NO. 78798		
	ILLINOIS FED. AID PROJECT			

FINAL SURVEY	NOTE BOOK	NO.

	BY	DATE
SURVEYED		
PLOTTED		
TEMPLATE		
AREAS		
AREAS CHECKED		

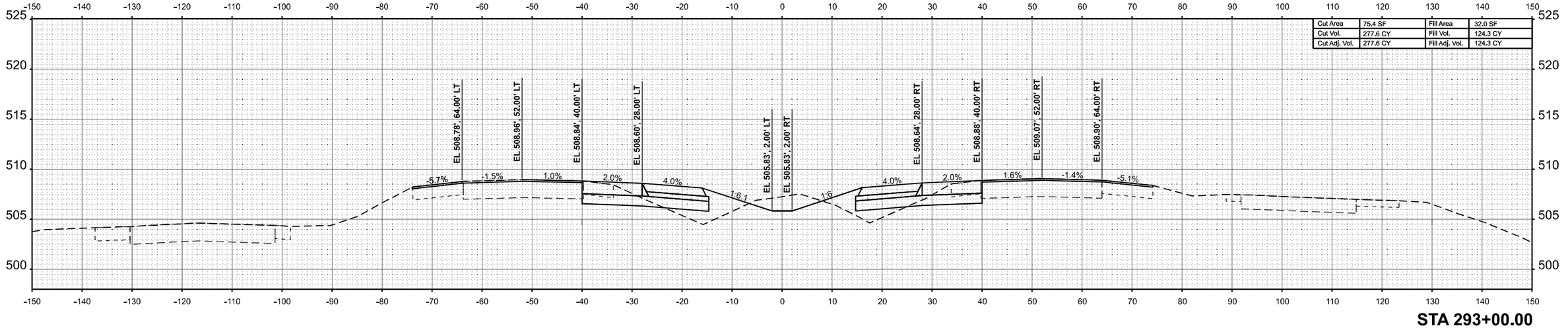

STA 293+00.00

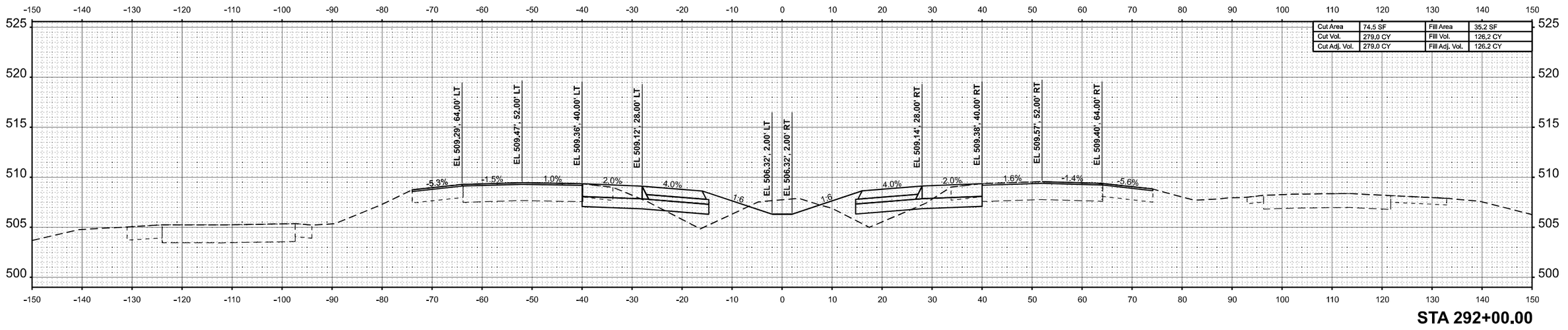

STA 292+00.00

ORIGINAL SURVEY	NOTE BOOK	NO.

	BY	DATE
SURVEYED		
PLOTTED		
TEMPLATE		
AREAS		
AREAS CHECKED		

MODEL: ExCL-I57 - 292+00.00 R7 [Sheet]
FILE NAME: c:\volkert_pw_workingdir\betsy.witt\d0326115\D978798-sht-XSSht-I57-R7A.dgn

VOLKERT

USER NAME = betsy.witt	DESIGNED -	REVISED -	
	DRAWN -	REVISED -	
PLOT SCALE = $SCALE$	CHECKED -	REVISED -	
PLOT DATE = 8/27/2024	DATE -	REVISED -	

STATE OF ILLINOIS
DEPARTMENT OF TRANSPORTATION

CROSS SECTIONS
INTERSTATE 57

SCALE: 1"=10' | SHEET 178 OF 274 SHEETS | STA. 292+00.00 R7 | TO STA. 293+00.00 R7

F.A.I. RTE.	SECTION	COUNTY	TOTAL SHEETS	SHEET NO.
57	(X1-8,X1-7-1,X1-7,X1-6-1)R-2	WILLIAMSON	614	508
		CONTRACT NO. 78798		
	ILLINOIS FED. AID PROJECT			

FINAL SURVEY		BY	DATE
NO'TE BOOK	SURVEYED		
NO.	PLOTTED		
	TEMPLATE		
	AREAS		
	AREAS CHECKED		

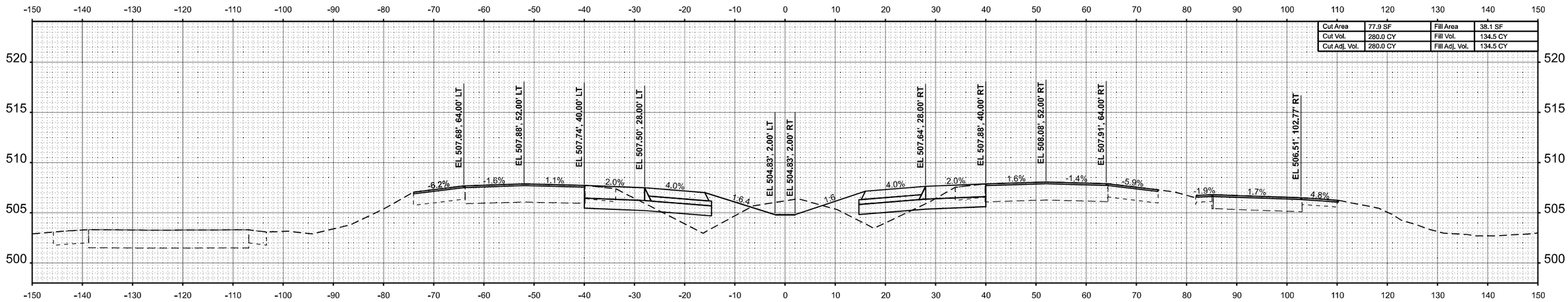

Cut Area	77.9 SF	Fill Area	38.1 SF
Cut Vol.	280.0 CY	Fill Vol.	134.5 CY
Cut Adj. Vol.	280.0 CY	Fill Adj. Vol.	134.5 CY

STA 295+00.00

ORIGINAL SURVEY		BY	DATE
NOTE BOOK	SURVEYED		
NO.	PLOTTED		
	TEMPLATE		
	AREAS		
	AREAS CHECKED		

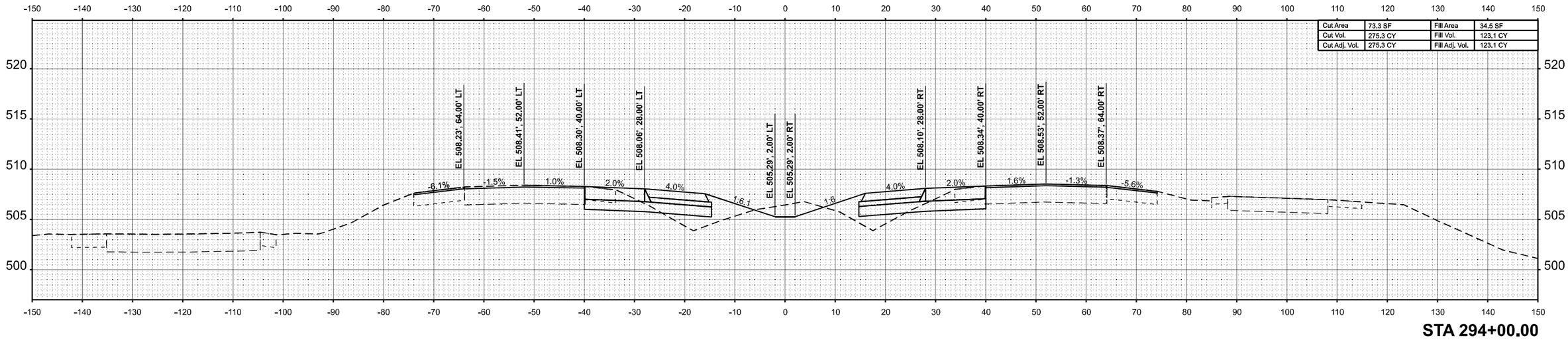

Cut Area	73.3 SF	Fill Area	34.5 SF
Cut Vol.	275.3 CY	Fill Vol.	123.1 CY
Cut Adj. Vol.	275.3 CY	Fill Adj. Vol.	123.1 CY

STA 294+00.00

MODEL: ExCL-I57 - 294+00.00 R7 [Sheet]
FILE NAME: c:\volkert_pw_workingdir\betsy.witt\d0326115\D978798-ah-XSSht-I57-R7A.dgn

VOLKERT

USER NAME = betsy.witt	DESIGNED -	REVISED -
	DRAWN -	REVISED -
PLOT SCALE = $SCALE$	CHECKED -	REVISED -
PLOT DATE = 8/27/2024	DATE -	REVISED -

STATE OF ILLINOIS
DEPARTMENT OF TRANSPORTATION

CROSS SECTIONS
INTERSTATE 57

SCALE: 1"=10' | SHEET 179 OF 274 SHEETS | STA. 294+00.00 R7 | TO STA. 295+00.00 R7

F.A.I. RTE.	SECTION	COUNTY	TOTAL SHEETS	SHEET NO.
57	(X1-8,X1-7-1,X1-7,X1-6-1)R-2	WILLIAMSON	614	509
		CONTRACT NO. 78798		
		ILLINOIS	FED. AID PROJECT	

FINAL SURVEY	BY	DATE
SURVEYED		
PLOTTED		
TEMPLATE		
NOTE BOOK		
NO.	AREAS CHECKED	

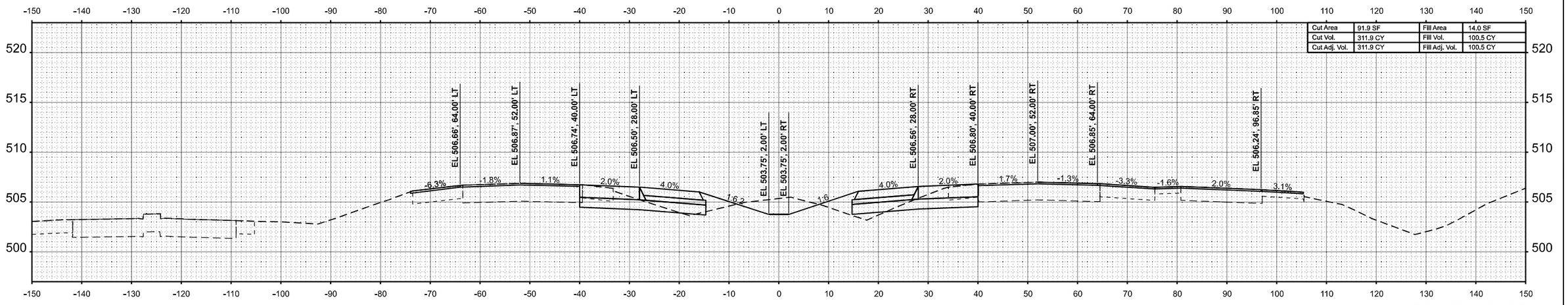

STA 297+00.00

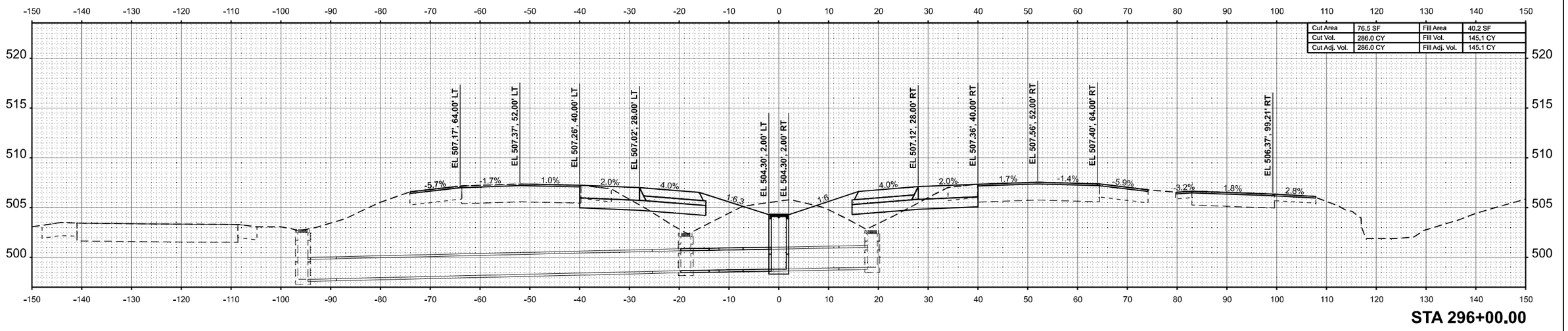

STA 296+00.00

ORIGINAL SURVEY	BY	DATE
SURVEYED		
PLOTTED		
TEMPLATE		
NOTE BOOK		
NO.	AREAS CHECKED	

MODEL: ExCL-I57 - 296+00.00 R7 [Sheet]
FILE NAME: c:\volkert_pw_workingdir\betsy.witt\d0326115\D978798-sht-XSSht-I57-R7A.dgn

VOLKERT

USER NAME = betsy.witt	DESIGNED -	REVISED -	
	DRAWN -	REVISED -	
PLOT SCALE = $SCALE$	CHECKED -	REVISED -	
PLOT DATE = 8/27/2024	DATE -	REVISED -	

STATE OF ILLINOIS
DEPARTMENT OF TRANSPORTATION

CROSS SECTIONS
INTERSTATE 57

SCALE: 1"=10' | SHEET 180 OF 274 SHEETS | STA. 296+00.00 R7 | TO STA. 297+00.00 R7

F.A.I. RTE.	SECTION	COUNTY	TOTAL SHEETS	SHEET NO.
57	(X1-8,X1-7-1,X1-7,X1-6-1)R-2	WILLIAMSON	614	510
		CONTRACT NO. 78798		
	ILLINOIS	FED. AID PROJECT		

FINAL SURVEY	BY	DATE
SURVEYED		
PLOTTED		
TEMPLATE		
AREAS		
NOTE BOOK		
NO.	AREAS CHECKED	

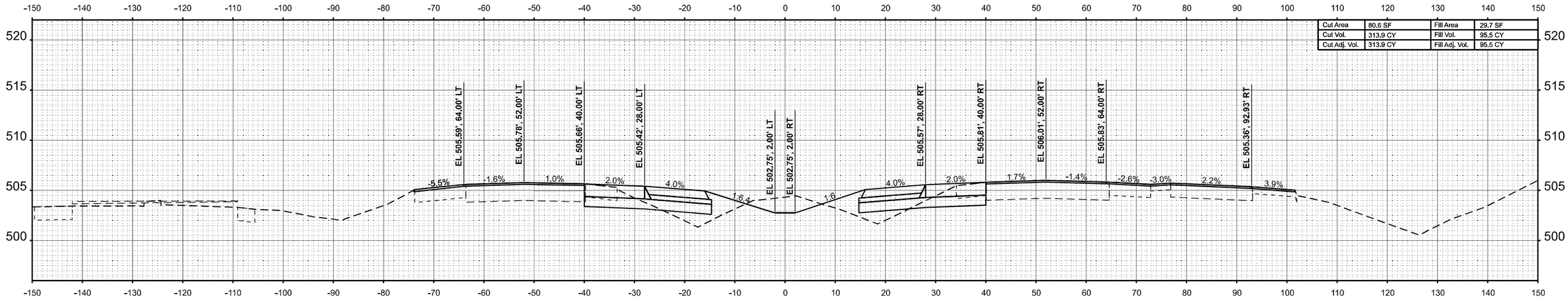

STA 299+00.00

ORIGINAL SURVEY	BY	DATE
SURVEYED		
PLOTTED		
TEMPLATE		
AREAS		
NOTE BOOK		
NO.	AREAS CHECKED	

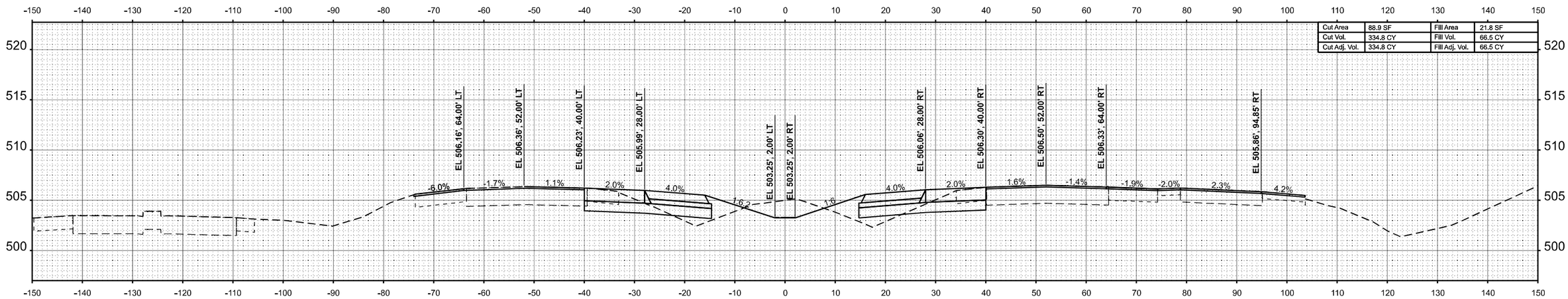

STA 298+00.00

MODEL: ExCL-I57 - 298+00.00 R7 [Sheet]
FILE NAME: c:\volkert_pw_workingdir\betsy.witt\d0326115\D978798-ah-XSSht-I57-R7A.dgn

VOLKERT

USER NAME = betsy.witt	DESIGNED -	REVISED -
	DRAWN -	REVISED -
PLOT SCALE = $SCALE$	CHECKED -	REVISED -
PLOT DATE = 8/27/2024	DATE -	REVISED -

STATE OF ILLINOIS
DEPARTMENT OF TRANSPORTATION

CROSS SECTIONS
INTERSTATE 57

SCALE: 1"=10' | SHEET 181 OF 274 SHEETS | STA. 298+00.00 R7 | TO STA. 299+00.00 R7

F.A.I. RTE.	SECTION	COUNTY	TOTAL SHEETS	SHEET NO.
57	(X1-8,X1-7-1,X1-7,X1-6-1)R-2	WILLIAMSON	614	511
		CONTRACT NO. 78798		
		ILLINOIS	FED. AID PROJECT	

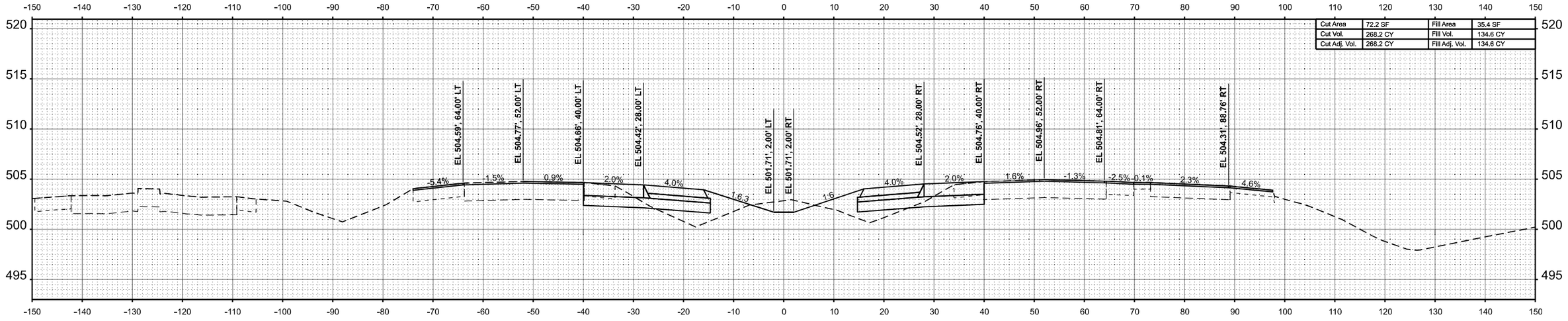

STA 301+00.00

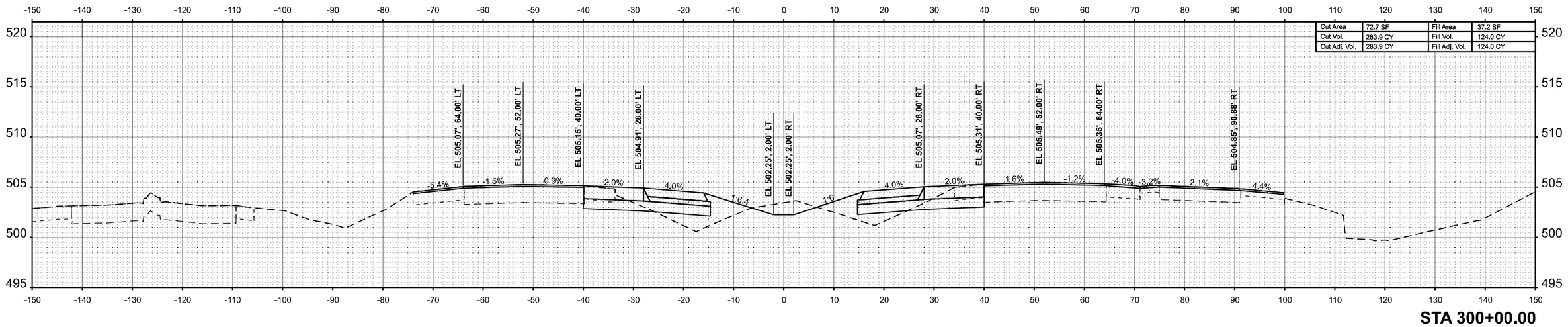

STA 300+00.00

USER NAME = betsy.witt	DESIGNED -	REVISED -	
	DRAWN -	REVISED -	
PLOT SCALE = $SCALE$	CHECKED -	REVISED -	
PLOT DATE = 8/27/2024	DATE -	REVISED -	

VOLKERT

STATE OF ILLINOIS
DEPARTMENT OF TRANSPORTATION

CROSS SECTIONS
INTERSTATE 57

SCALE: 1"=10' | SHEET 182 OF 274 SHEETS | STA. 300+00.00 R7 | TO STA. 301+00.00 R7

F.A.I. RTE.	SECTION	COUNTY	TOTAL SHEETS	SHEET NO.
57	(X1-8,X1-7-1,X1-7,X1-6-1)R-2	WILLIAMSON	614	512
		CONTRACT NO. 78798		
	ILLINOIS	FED. AID PROJECT		

FINAL SURVEY — NOTE BOOK — NO. — SURVEYED — PLOTTED — TEMPLATE — AREAS — AREAS CHECKED — BY — DATE

ORIGINAL SURVEY — NOTE BOOK — NO. — SURVEYED — PLOTTED — TEMPLATE — AREAS — AREAS CHECKED — BY — DATE

MODEL: ExCL-I57 - 300+00.00 R7 [Sheet]
FILE NAME: c:\volkert_pw_workingdir\betsy.witt\d0326115\D978798-sht-XSSht-I57-R7A.dgn

FINAL SURVEY		BY	DATE
	SURVEYED		
	PLOTTED		
NOTE BOOK	TEMPLATE		
	AREAS		
NO.	AREAS CHECKED		

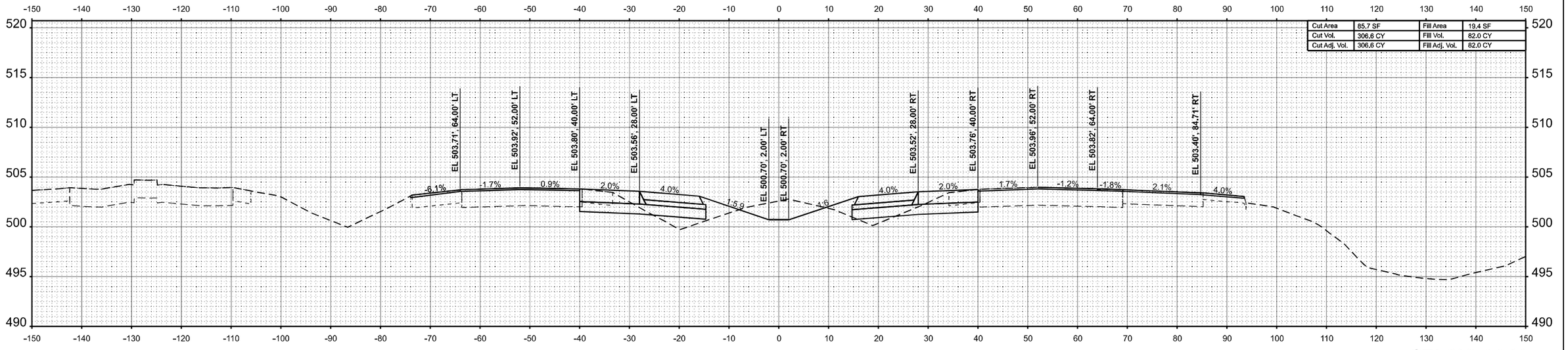

Cut Area	85.7 SF	Fill Area	19.4 SF
Cut Vol.	306.6 CY	Fill Vol.	82.0 CY
Cut Adj. Vol.	306.6 CY	Fill Adj. Vol.	82.0 CY

STA 303+00.00

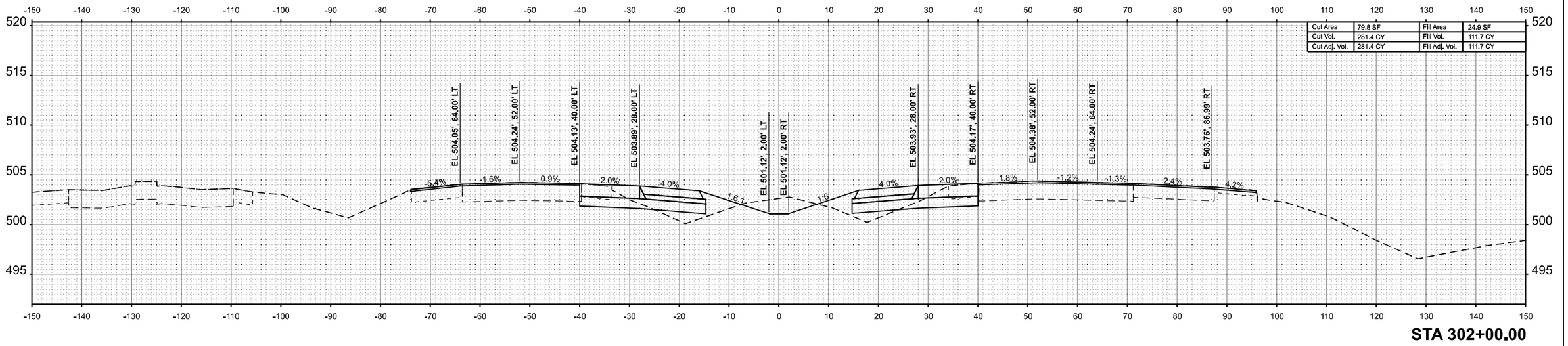

Cut Area	79.8 SF	Fill Area	24.9 SF
Cut Vol.	281.4 CY	Fill Vol.	111.7 CY
Cut Adj. Vol.	281.4 CY	Fill Adj. Vol.	111.7 CY

STA 302+00.00

ORIGINAL SURVEY		BY	DATE
	SURVEYED		
	PLOTTED		
NOTE BOOK	TEMPLATE		
	AREAS		
NO.	AREAS CHECKED		

MODEL: EXCL-I57 - 302+00.00 R7 [Sheet]
FILE NAME: c:\volkert_pw_workingdir\betsy.witt\d0326115\D7878798sht-XSSht-I57-R7A.dgn

VOLKERT

USER NAME = betsy.witt	DESIGNED -		REVISED -
	DRAWN -		REVISED -
PLOT SCALE = $SCALE$	CHECKED -		REVISED -
PLOT DATE = 8/27/2024	DATE -		REVISED -

STATE OF ILLINOIS
DEPARTMENT OF TRANSPORTATION

CROSS SECTIONS
INTERSTATE 57

SCALE: 1"=10' | SHEET 183 OF 274 SHEETS | STA. 302+00.00 R7 | TO STA. 303+00.00 R7

F.A.I. RTE.	SECTION	COUNTY	TOTAL SHEETS	SHEET NO.
57	(X1-8,X1-7-1,X1-7,X1-6-1)R-2	WILLIAMSON	614	513
		CONTRACT NO. 78798		
	ILLINOIS	FED. AID PROJECT		

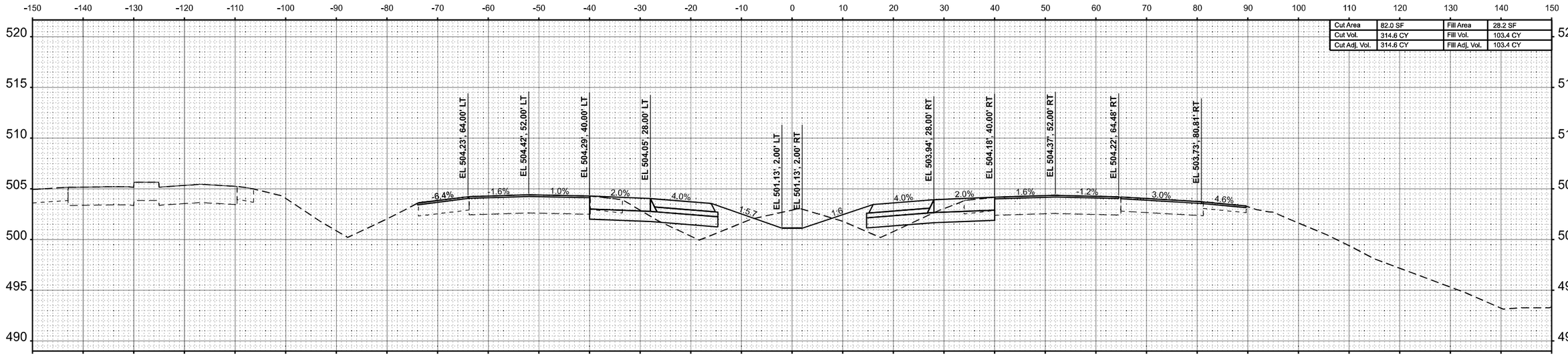

STA 305+00.00

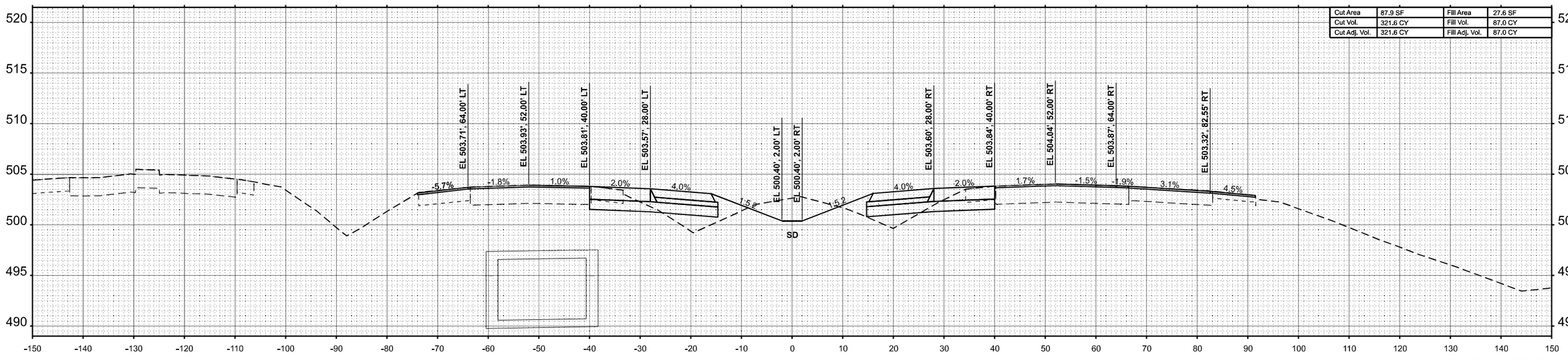

STA 304+00.00

USER NAME = betsy.witt	DESIGNED -	REVISED -	
	DRAWN -	REVISED -	
PLOT SCALE = $SCALE$	CHECKED -	REVISED -	
PLOT DATE = 8/27/2024	DATE -	REVISED -	

VOLKERT

STATE OF ILLINOIS
DEPARTMENT OF TRANSPORTATION

CROSS SECTIONS
INTERSTATE 57

SCALE: 1"=10' | SHEET 184 OF 274 SHEETS | STA. 304+00.00 R7 | TO STA. 305+00.00 R7

F.A.I. RTE.	SECTION	COUNTY	TOTAL SHEETS	SHEET NO.
57	(X1-8,X1-7-1,X1-7,X1-6-1)R-2	WILLIAMSON	614	514
		CONTRACT NO. 78798		
	ILLINOIS FED. AID PROJECT			

FINAL SURVEY | NOTE BOOK | NO. | SURVEYED | PLOTTED | TEMPLATE | AREAS | AREAS CHECKED | BY | DATE

ORIGINAL SURVEY | NOTE BOOK | NO. | SURVEYED | PLOTTED | TEMPLATE | AREAS | AREAS CHECKED | BY | DATE

MODEL: ExCL-I57 - 304+00.00 R7 [Sheet]
FILE NAME: c:\volkert_pw_workingdir\betsy.witt\d03261115\D978798-sht-XSSht-I57-R7A.dgn

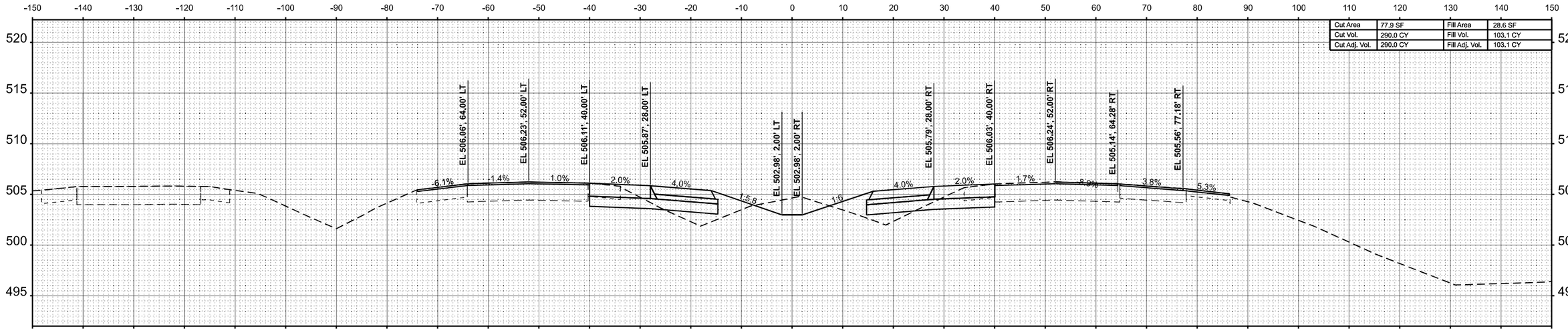

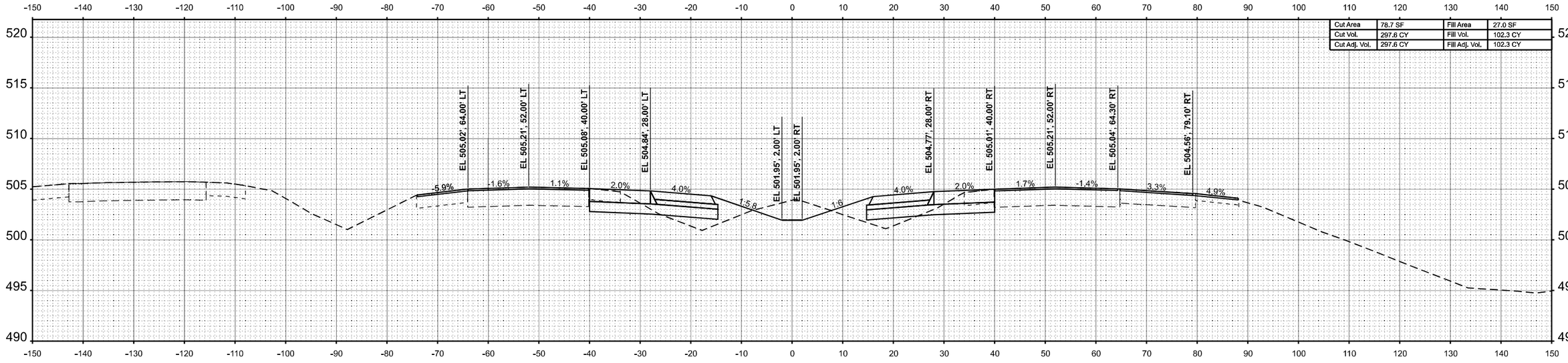

FINAL SURVEY	BY	DATE
SURVEYED		
PLOTTED		
TEMPLATE		
SCALE		
AREAS CHECKED		
NOTE BOOK		
NO.		

ORIGINAL SURVEY	BY	DATE
SURVEYED		
PLOTTED		
TEMPLATE		
SCALE		
AREAS CHECKED		
NOTE BOOK		
NO.		

MODEL: ExCL-I57 - 306+00.00 R7 [Sheet]
FILE NAME: c:\volkert_pw_workingdir\betsy.witt\d0326115\D978798-ahl-XSShI-I57-R7A.dgn

VOLKERT

USER NAME = betsy.witt	DESIGNED -	REVISED -
	DRAWN -	REVISED -
PLOT SCALE = $SCALE$	CHECKED -	REVISED -
PLOT DATE = 8/27/2024	DATE -	REVISED -

STATE OF ILLINOIS
DEPARTMENT OF TRANSPORTATION

CROSS SECTIONS
INTERSTATE 57

SCALE: 1"=10' | SHEET 185 OF 274 SHEETS | STA. 306+00.00 R7 | TO STA. 307+00.00 R7

F.A.I. RTE.	SECTION	COUNTY	TOTAL SHEETS	SHEET NO.
57	(X1-8,X1-7-1,X1-7,X1-6-1)R-2	WILLIAMSON	614	515
		CONTRACT NO. 78798		
		ILLINOIS	FED. AID PROJECT	

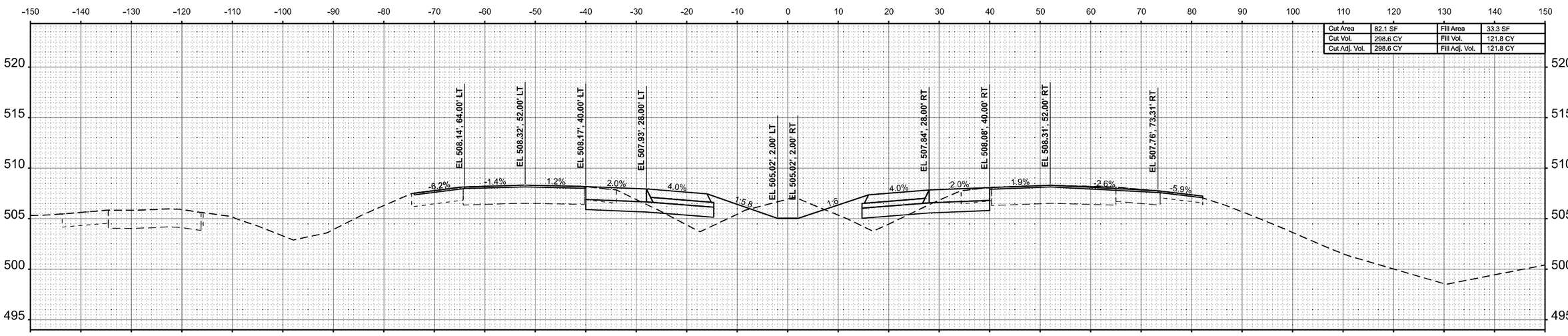

STA 309+00.00

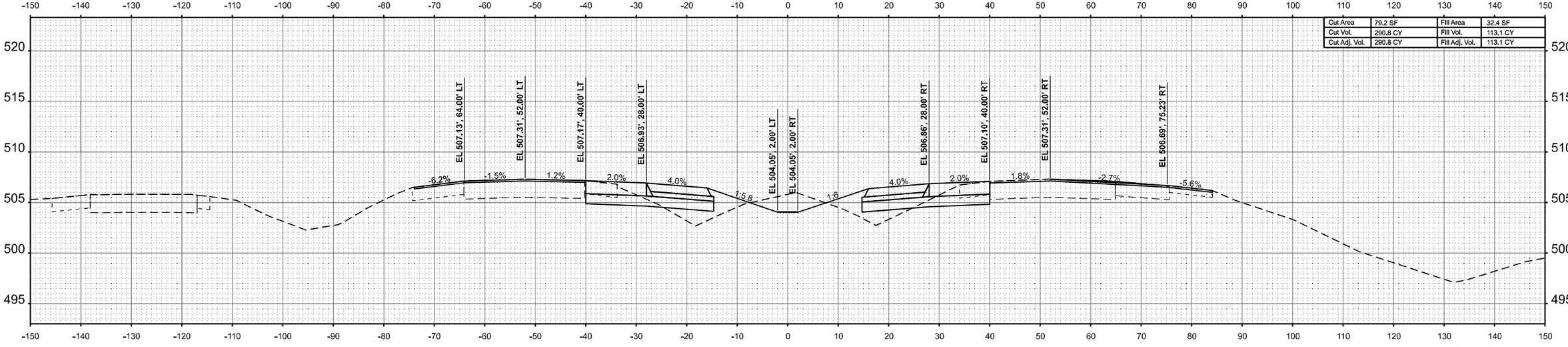

STA 308+00.00

FINAL SURVEY	NOTE BOOK	NO.

BY	DATE
SURVEYED	
PLOTTED	
TEMPLATE	
AREAS	
AREAS CHECKED	

ORIGINAL SURVEY	NOTE BOOK	NO.

BY	DATE
SURVEYED	
PLOTTED	
TEMPLATE	
AREAS	
AREAS CHECKED	

MODEL: ExCL-I57 - 308+00.00 R7 [Sheet]
FILE NAME: c:\volkert_pw_workingdir\betsy.witt\d0326115\D9787898sht-XSSht-I57-R7A.dgn

VOLKERT

USER NAME = betsy.witt	DESIGNED -	REVISED -
	DRAWN -	REVISED -
PLOT SCALE = $SCALE$	CHECKED -	REVISED -
PLOT DATE = 8/27/2024	DATE -	REVISED -

STATE OF ILLINOIS
DEPARTMENT OF TRANSPORTATION

CROSS SECTIONS
INTERSTATE 57

SCALE: 1"=10' | SHEET 186 OF 274 SHEETS | STA. 308+00.00 R7 | TO STA. 309+00.00 R7

F.A.I. RTE.	SECTION	COUNTY	TOTAL SHEETS	SHEET NO.
57	(X1-8,X1-7-1,X1-7,X1-6-1)R-2	WILLIAMSON	614	516
		CONTRACT NO. 78798		
	ILLINOIS FED. AID PROJECT			

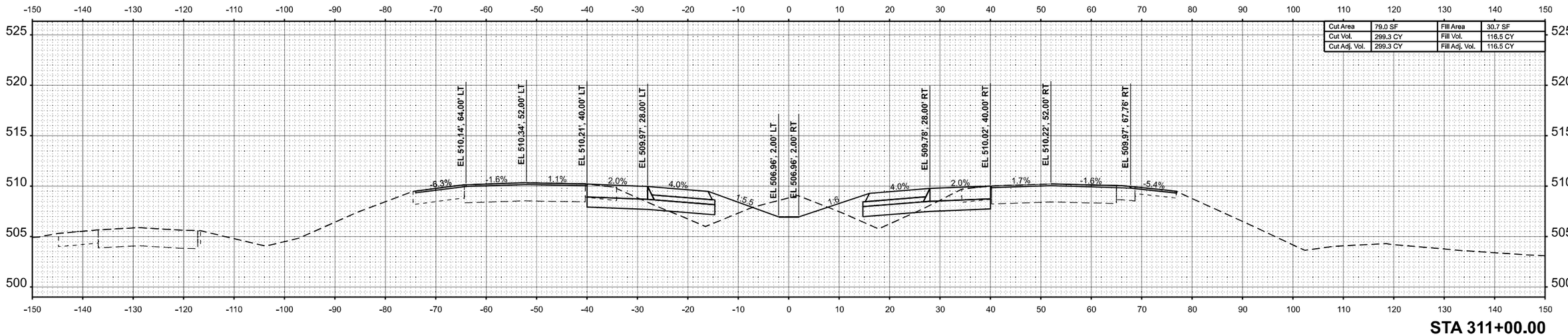

STA 311+00.00

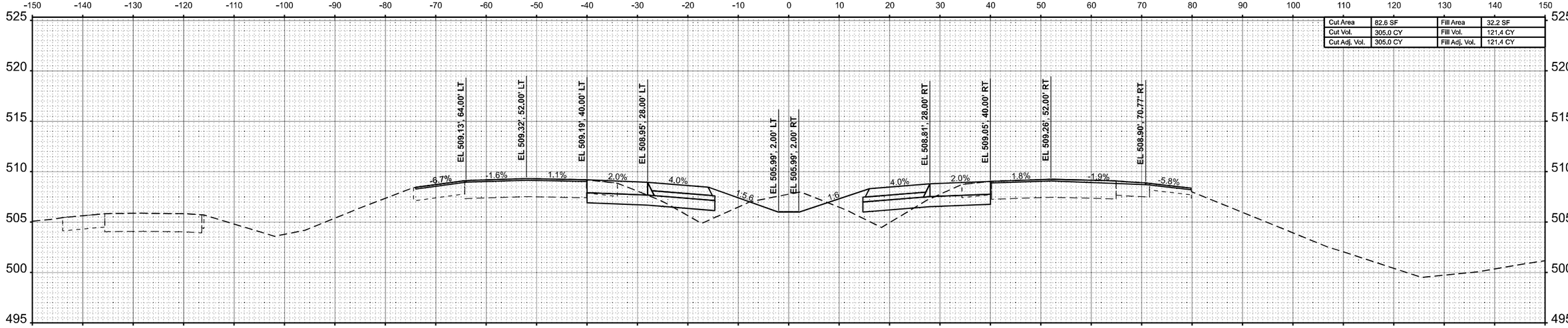

STA 310+00.00

FINAL SURVEY	BY	DATE
SURVEYED		
PLOTTED		
TEMPLATE		
AREAS		
AREAS CHECKED		
NOTE BOOK		
NO.		

ORIGINAL SURVEY	BY	DATE
SURVEYED		
PLOTTED		
TEMPLATE		
AREAS		
AREAS CHECKED		
NOTE BOOK		
NO.		

MODEL: ExCL-I57 - 310+00.00 R7 [Sheet]
FILE NAME: c:\volkert_pw_workingdir\betsy.witt\d0326115\D9787984sht-XSSht-I57-R7A.dgn

VOLKERT

USER NAME = betsy.witt	DESIGNED -	REVISED -
	DRAWN -	REVISED -
PLOT SCALE = $SCALE$	CHECKED -	REVISED -
PLOT DATE = 8/27/2024	DATE -	REVISED -

STATE OF ILLINOIS
DEPARTMENT OF TRANSPORTATION

CROSS SECTIONS
INTERSTATE 57

SCALE: 1"=10' | SHEET 187 OF 274 SHEETS | STA. 310+00.00 R7 | TO STA. 311+00.00 R7

F.A.I. RTE.	SECTION	COUNTY	TOTAL SHEETS	SHEET NO.
57	(X1-8,X1-7-1,X1-7,X1-6-1)R-2	WILLIAMSON	614	517
		CONTRACT NO. 78798		
	ILLINOIS FED. AID PROJECT			

FINAL SURVEY	BY	DATE
SURVEYED		
PLOTTED		
TEMPLATE		
NOTE BOOK		
NO.	AREAS CHECKED	

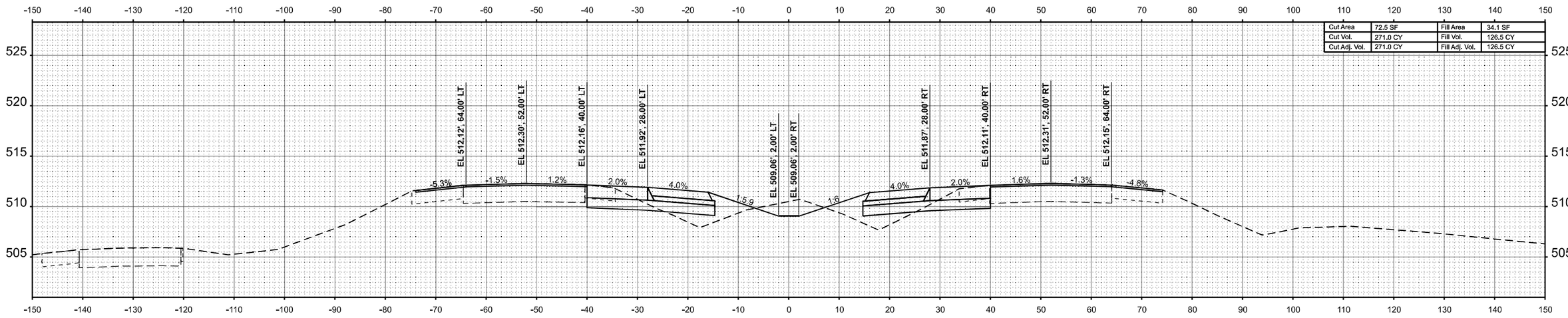

Cut Area	72.5 SF	Fill Area	34.1 SF
Cut Vol.	271.0 CY	Fill Vol.	126.5 CY
Cut Adj. Vol.	271.0 CY	Fill Adj. Vol.	126.5 CY

STA 313+00.00

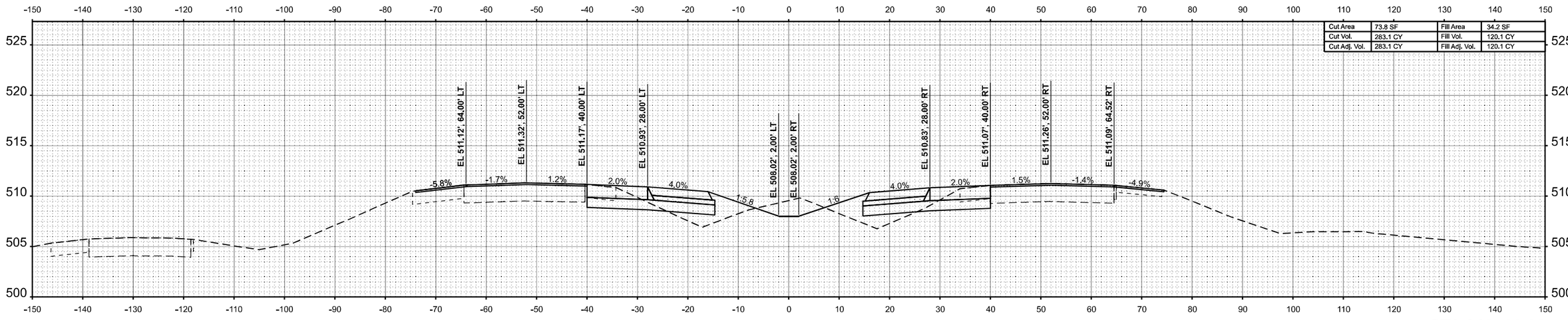

Cut Area	73.8 SF	Fill Area	34.2 SF
Cut Vol.	283.1 CY	Fill Vol.	120.1 CY
Cut Adj. Vol.	283.1 CY	Fill Adj. Vol.	120.1 CY

STA 312+00.00

ORIGINAL SURVEY	BY	DATE
SURVEYED		
PLOTTED		
TEMPLATE		
NOTE BOOK		
NO.	AREAS CHECKED	

MODEL: ExCL-I57 - 312+00.00 R7 [Sheet]
FILE NAME: c:\volkert_pw_workingdir\betsy.witt\d0326115\D978798-sht-XSSht-I57-R7A.dgn

VOLKERT

USER NAME = betsy.witt	DESIGNED -	REVISED -	
	DRAWN -	REVISED -	
PLOT SCALE = $SCALE$	CHECKED -	REVISED -	
PLOT DATE = 8/27/2024	DATE -	REVISED -	

STATE OF ILLINOIS
DEPARTMENT OF TRANSPORTATION

CROSS SECTIONS
INTERSTATE 57

SCALE: 1"=10' | SHEET 188 OF 274 SHEETS | STA. 312+00.00 R7 | TO STA. 313+00.00 R7

F.A.I. RTE.	SECTION	COUNTY	TOTAL SHEETS	SHEET NO.
57	(X1-8,X1-7-1,X1-7,X1-6-1)R-2	WILLIAMSON	614	518
		CONTRACT NO. 78798		
		ILLINOIS	FED. AID PROJECT	

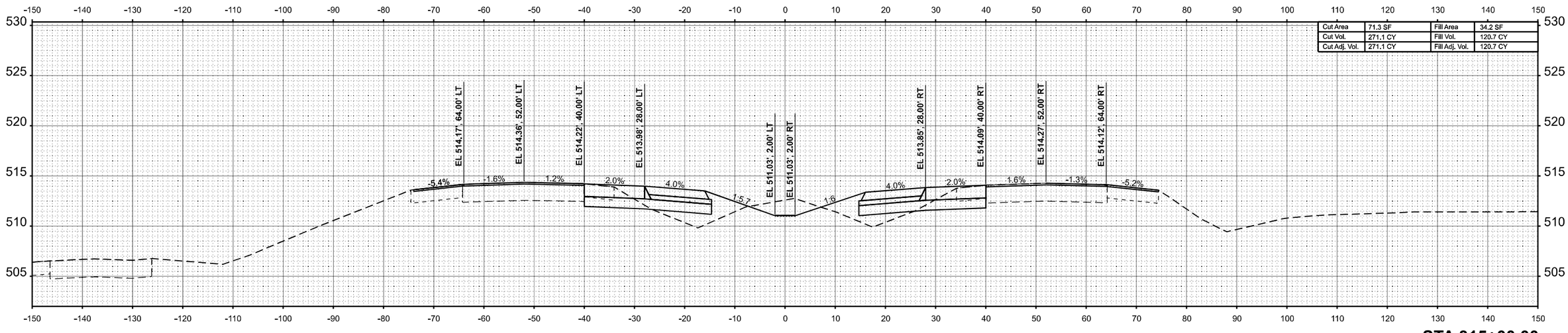

STA 315+00.00

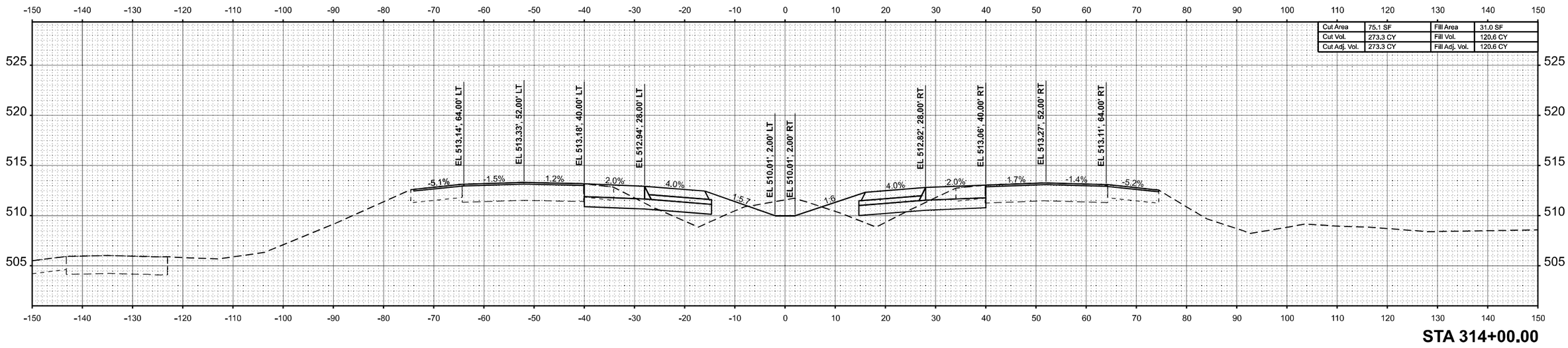

STA 314+00.00

FINAL SURVEY	BY	DATE
SURVEYED		
PLOTTED		
TEMPLATE		
AREAS		
AREAS CHECKED		
NOTE BOOK		
NO.		

ORIGINAL SURVEY	BY	DATE
SURVEYED		
PLOTTED		
TEMPLATE		
AREAS		
AREAS CHECKED		
NOTE BOOK		
NO.		

MODEL: ExCL-I57 - 314+00.00 R7 [Sheet]
FILE NAME: c:\volkert_pw_workingdir\betsy.witt\d03261151\D978798-sht-XSSht-I57-R7A.dgn

VOLKERT

USER NAME = betsy.witt	DESIGNED -	REVISED -	
	DRAWN -	REVISED -	
PLOT SCALE = $SCALE$	CHECKED -	REVISED -	
PLOT DATE = 8/27/2024	DATE -	REVISED -	

STATE OF ILLINOIS
DEPARTMENT OF TRANSPORTATION

CROSS SECTIONS
INTERSTATE 57

SCALE: 1"=10' | SHEET 189 OF 274 SHEETS | STA. 314+00.00 R7 | TO STA. 315+00.00 R7

F.A.I. RTE.	SECTION	COUNTY	TOTAL SHEETS	SHEET NO.
57	(X1-8,X1-7-1,X1-7,X1-6-1)R-2	WILLIAMSON	614	519
		CONTRACT NO. 78798		
	ILLINOIS	FED. AID PROJECT		

FINAL SURVEY	BY	DATE
SURVEYED		
PLOTTED		
TEMPLATE		
AREAS		
AREAS CHECKED		
NOTE BOOK		
NO.		

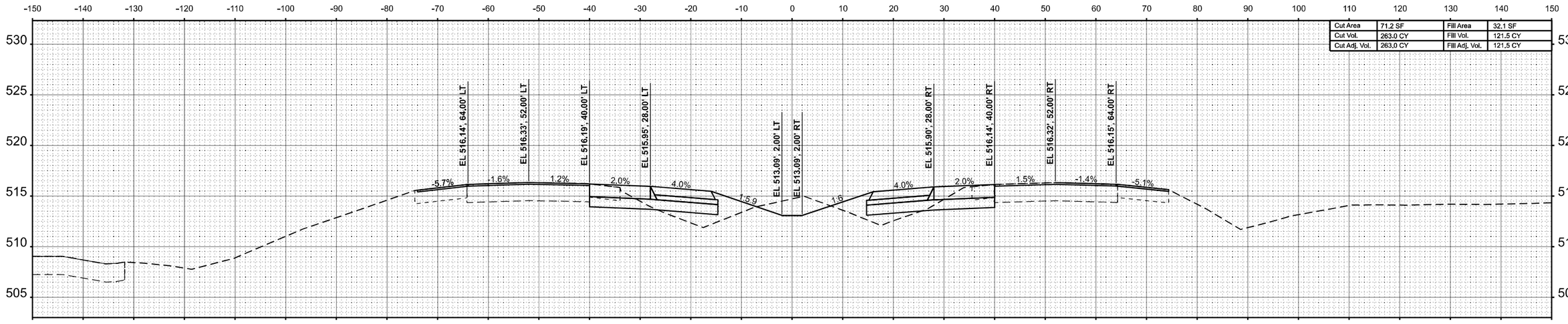

STA 317+00.00

ORIGINAL SURVEY	BY	DATE
SURVEYED		
PLOTTED		
TEMPLATE		
AREAS		
AREAS CHECKED		
NOTE BOOK		
NO.		

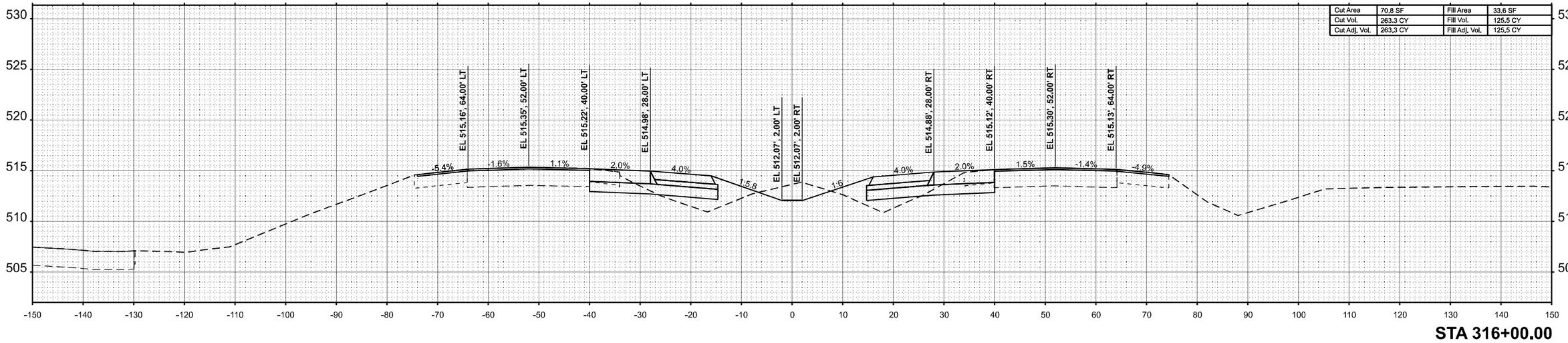

STA 316+00.00

MODEL: EXCL-I57 - 316+00.00 R7 [Sheet]
FILE NAME: c:\volkert_pw_workingdir\betsy.witt\d0326115\D9787998sht-XSSht-I57-R7A.dgn

VOLKERT

USER NAME = betsy.witt	DESIGNED -	REVISED -
	DRAWN -	REVISED -
PLOT SCALE = $SCALE$	CHECKED -	REVISED -
PLOT DATE = 8/27/2024	DATE -	REVISED -

STATE OF ILLINOIS
DEPARTMENT OF TRANSPORTATION

CROSS SECTIONS
INTERSTATE 57

SCALE: 1"=10' | SHEET 190 OF 274 SHEETS | STA. 316+00.00 R7 | TO STA. 317+00.00 R7

F.A.I. RTE.	SECTION	COUNTY	TOTAL SHEETS	SHEET NO.
57	(X1-8,X1-7-1,X1-7,X1-6-1)R-2	WILLIAMSON	614	520
		CONTRACT NO. 78798		
	ILLINOIS	FED. AID PROJECT		

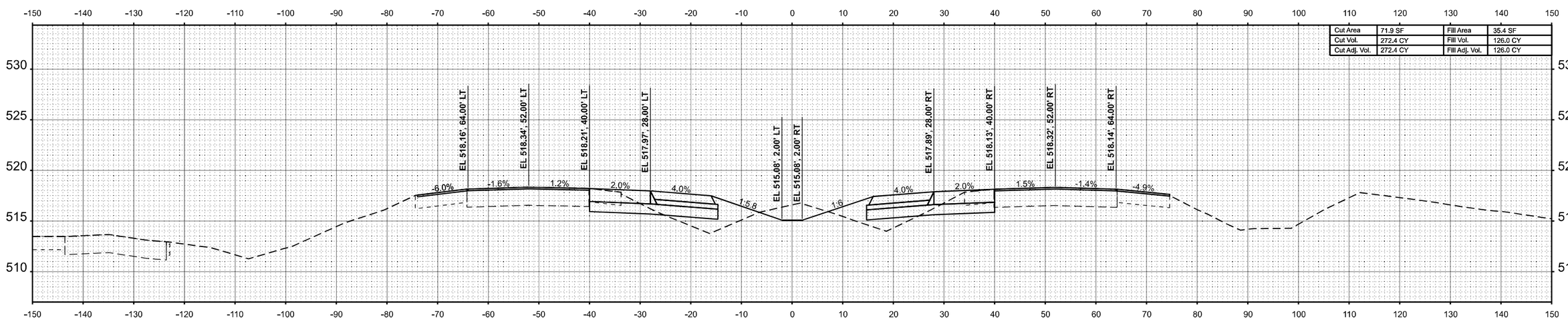

STA 319+00.00

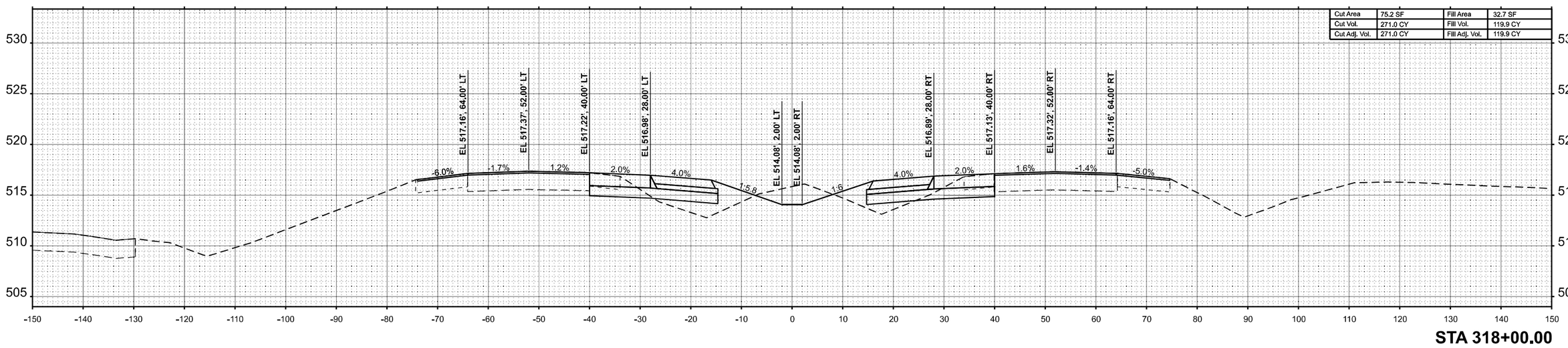

STA 318+00.00

FINAL SURVEY — SURVEYED — PLOTTED — TEMPLATE — AREAS — AREAS CHECKED — NOTE BOOK — NO. — BY — DATE

ORIGINAL SURVEY — SURVEYED — PLOTTED — TEMPLATE — AREAS — AREAS CHECKED — NOTE BOOK — NO. — BY — DATE

MODEL: EXCL-I57 - 318+00.00 R7 [Sheet]
FILE NAME: c:\volkert_pw_workingdir\betsy.witt\d0326115\D9787798-sht-XSSht-I57-R7A.dgn

VOLKERT

USER NAME = betsy.witt	DESIGNED -	REVISED -
	DRAWN -	REVISED -
PLOT SCALE = $SCALE$	CHECKED -	REVISED -
PLOT DATE = 8/27/2024	DATE -	REVISED -

STATE OF ILLINOIS
DEPARTMENT OF TRANSPORTATION

CROSS SECTIONS
INTERSTATE 57

SCALE: 1"=10' | SHEET 191 OF 274 SHEETS | STA. 318+00.00 R7 | TO STA. 319+00.00 R7

F.A.I. RTE.	SECTION	COUNTY	TOTAL SHEETS	SHEET NO.
57	(X1-8,X1-7-1,X1-7,X1-6-1)R-2	WILLIAMSON	614	521
		CONTRACT NO. 78798		
	ILLINOIS	FED. AID PROJECT		

FINAL SURVEY	NOTE BOOK	NO.
SURVEYED		
PLOTTED		
TEMPLATE		
AREAS		
AREAS CHECKED		

BY	DATE

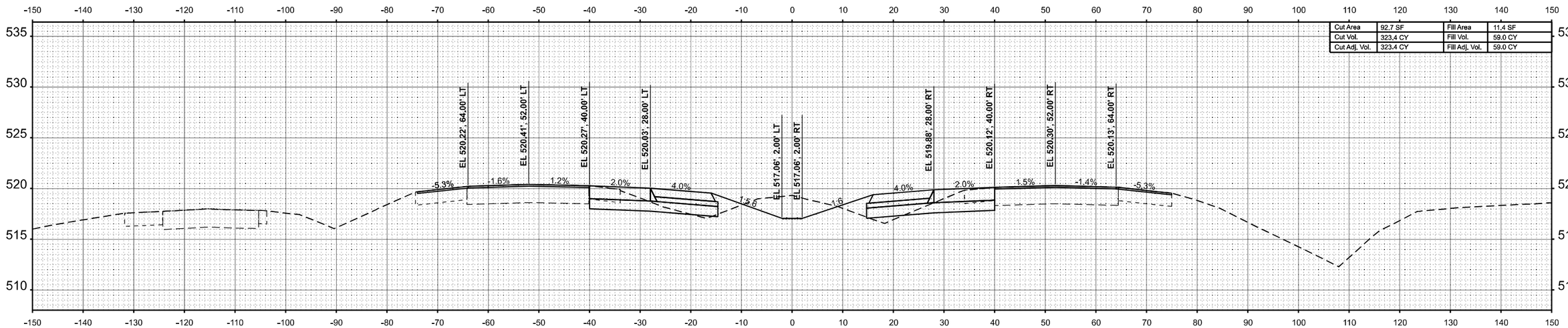

STA 321+00.00

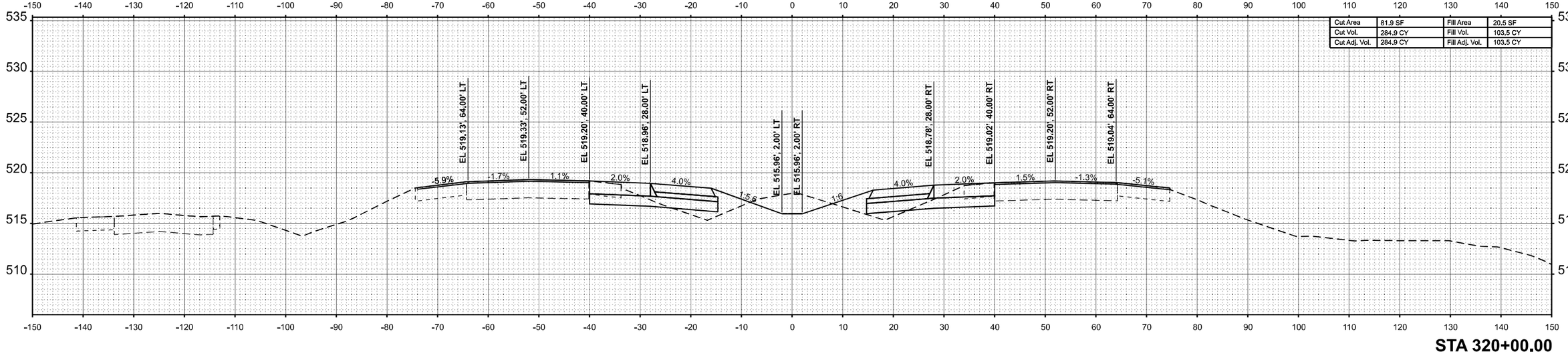

STA 320+00.00

FINAL SURVEY	NOTE BOOK	NO.
ORIGINAL SURVEY		
SURVEYED		
PLOTTED		
TEMPLATE		
AREAS		
AREAS CHECKED		

BY	DATE

MODEL: ExCL-I57 - 320+00.00 R7 [Sheet]
FILE NAME: c:\volkert_pw_working\dir\betsy.witt\d0326115\D978798-sht-XSSht-I57-R7A.dgn

VOLKERT

USER NAME = betsy.witt	DESIGNED -	REVISED -	
	DRAWN -	REVISED -	
PLOT SCALE = $SCALE$	CHECKED -	REVISED -	
PLOT DATE = 8/27/2024	DATE -	REVISED -	

STATE OF ILLINOIS
DEPARTMENT OF TRANSPORTATION

CROSS SECTIONS
INTERSTATE 57

SCALE: 1"=10' | SHEET 192 OF 274 SHEETS | STA. 320+00.00 R7 | TO STA. 321+00.00 R7

F.A.I. RTE.	SECTION	COUNTY	TOTAL SHEETS	SHEET NO.
57	(X1-8,X1-7-1,X1-7,X1-6-1)R-2	WILLIAMSON	614	522
		CONTRACT NO. 78798		
	ILLINOIS FED. AID PROJECT			

FINAL SURVEY	NOTE BOOK	NO.
SURVEYED		
PLOTTED		
TEMPLATE		
AREAS		
AREAS CHECKED		

BY	DATE

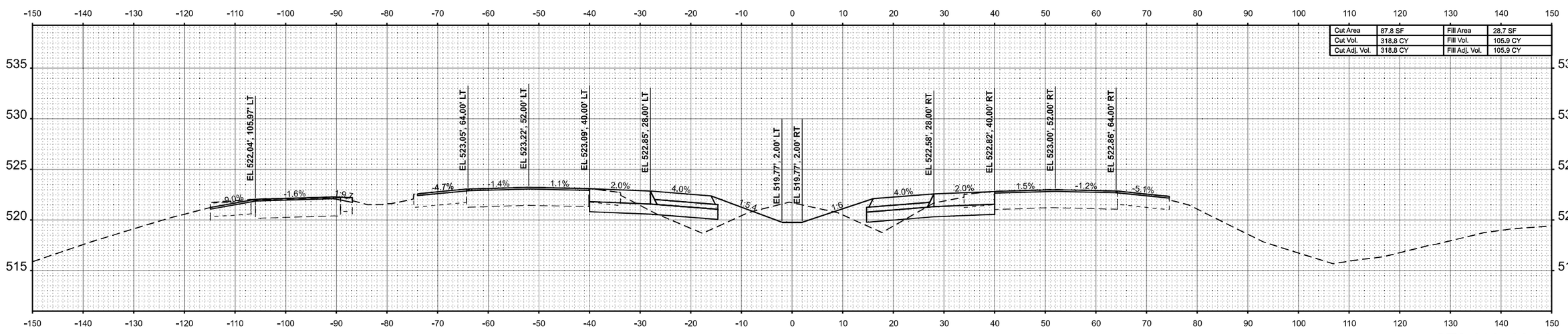

Cut Area	87.8 SF	Fill Area	28.7 SF
Cut Vol.	318.8 CY	Fill Vol.	105.9 CY
Cut Adj. Vol.	318.8 CY	Fill Adj. Vol.	105.9 CY

STA 323+00.00

ORIGINAL SURVEY	NOTE BOOK	NO.
SURVEYED		
PLOTTED		
TEMPLATE		
AREAS		
AREAS CHECKED		

BY	DATE

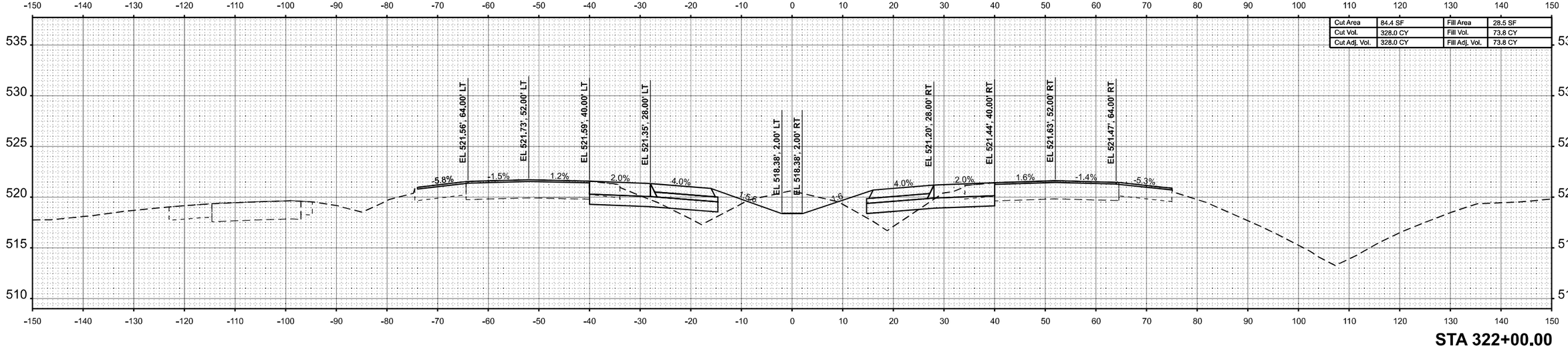

Cut Area	84.4 SF	Fill Area	28.5 SF
Cut Vol.	328.0 CY	Fill Vol.	73.8 CY
Cut Adj. Vol.	328.0 CY	Fill Adj. Vol.	73.8 CY

STA 322+00.00

MODEL: ExCL-I57 - 322+00.00 R7 [Sheet]
FILE NAME: c:\volkert_pw_workingdir\betsy.witt\d03261151\D978798-sht-XSSht-I57-R7A.dgn

VOLKERT

USER NAME = betsy.witt	DESIGNED -	REVISED -	
	DRAWN -	REVISED -	
PLOT SCALE = $SCALE$	CHECKED -	REVISED -	
PLOT DATE = 8/27/2024	DATE -	REVISED -	

STATE OF ILLINOIS
DEPARTMENT OF TRANSPORTATION

CROSS SECTIONS
INTERSTATE 57

SCALE: 1"=10' | SHEET 193 OF 274 SHEETS | STA. 322+00.00 R7 | TO STA. 323+00.00 R7

F.A.I. RTE.	SECTION	COUNTY	TOTAL SHEETS	SHEET NO.
57	(X1-8,X1-7-1,X1-7,X1-6-1)R-2	WILLIAMSON	614	523
		CONTRACT NO. 78798		
	ILLINOIS	FED. AID PROJECT		

FINAL SURVEY	BY	DATE
SURVEYED		
PLOTTED		
TEMPLATE		
AREAS		
AREAS CHECKED		
NOTE BOOK		
NO.		

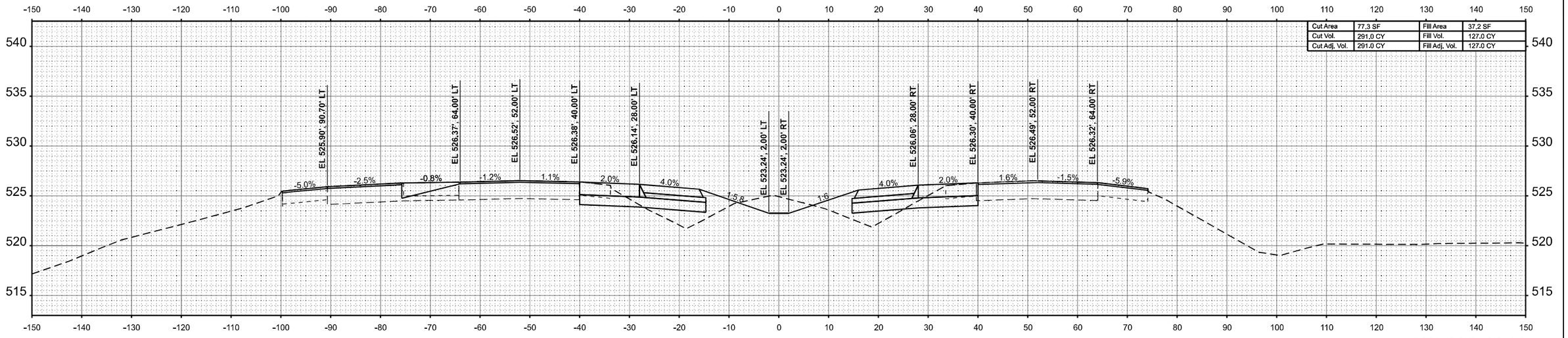

STA 325+00.00

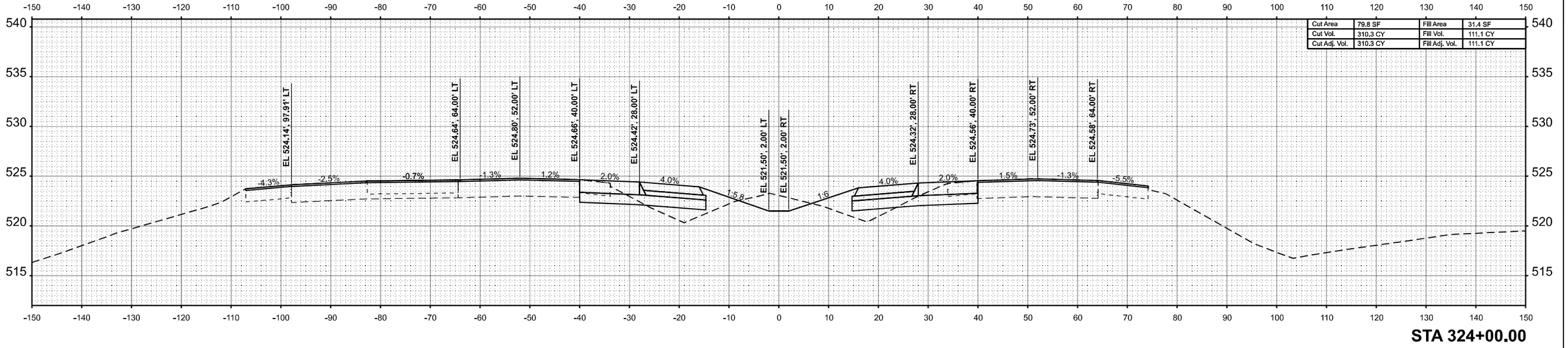

STA 324+00.00

ORIGINAL SURVEY	BY	DATE
SURVEYED		
PLOTTED		
TEMPLATE		
AREAS		
AREAS CHECKED		
NOTE BOOK		
NO.		

MODEL: ExCL-I57 - 324+00.00 R7 [Sheet]
FILE NAME: c:\volkert_pw_workingdir\betsy.witt\d0326115\D978798-sht-XSSht-I57-R7A.dgn

VOLKERT

USER NAME = betsy.witt	DESIGNED -	REVISED -
	DRAWN -	REVISED -
PLOT SCALE = $SCALE$	CHECKED -	REVISED -
PLOT DATE = 8/27/2024	DATE -	REVISED -

STATE OF ILLINOIS
DEPARTMENT OF TRANSPORTATION

CROSS SECTIONS
INTERSTATE 57

SCALE: 1"=10' | SHEET 194 OF 274 SHEETS | STA. 324+00.00 R7 | TO STA. 325+00.00 R7

F.A.I. RTE.	SECTION	COUNTY	TOTAL SHEETS	SHEET NO.
57	(X1-8,X1-7-1,X1-7,X1-6-1)R-2	WILLIAMSON	614	524
		CONTRACT NO. 78798		
	ILLINOIS FED. AID PROJECT			

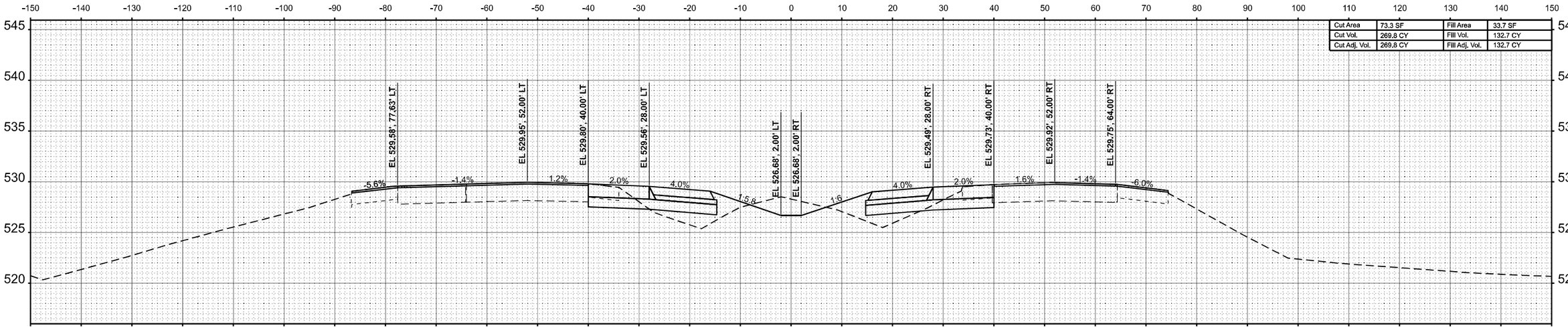

STA 327+00.00

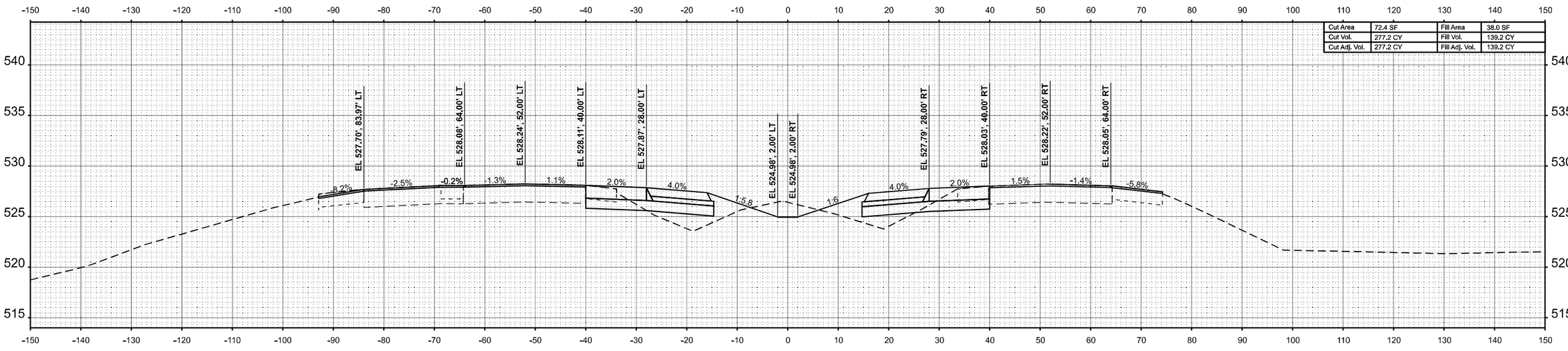

STA 326+00.00

FINAL SURVEY	BY	DATE
SURVEYED		
PLOTTED		
TEMPLATE		
AREAS		
AREAS CHECKED		
NOTE BOOK		
NO.		

ORIGINAL SURVEY	BY	DATE
SURVEYED		
PLOTTED		
TEMPLATE		
AREAS		
AREAS CHECKED		
NOTE BOOK		
NO.		

MODEL: ExCL-I57 - 326+00.00 R7 [Sheet]
FILE NAME: c:\volkert_pw_workingdir\betsy.witt\d0326115\D9787988-sht-XSSht-I57-R7A.dgn

VOLKERT

USER NAME = betsy.witt	DESIGNED -	REVISED -
	DRAWN -	REVISED -
PLOT SCALE = $SCALE$	CHECKED -	REVISED -
PLOT DATE = 8/27/2024	DATE -	REVISED -

STATE OF ILLINOIS
DEPARTMENT OF TRANSPORTATION

CROSS SECTIONS
INTERSTATE 57

SCALE: 1"=10' | SHEET 195 OF 274 SHEETS | STA. 326+00.00 R7 | TO STA. 327+00.00 R7

F.A.I. RTE.	SECTION	COUNTY	TOTAL SHEETS	SHEET NO.
57	(X1-8,X1-7-1,X1-7,X1-6-1)R-2	WILLIAMSON	614	525
		CONTRACT NO. 78798		
	ILLINOIS	FED. AID PROJECT		

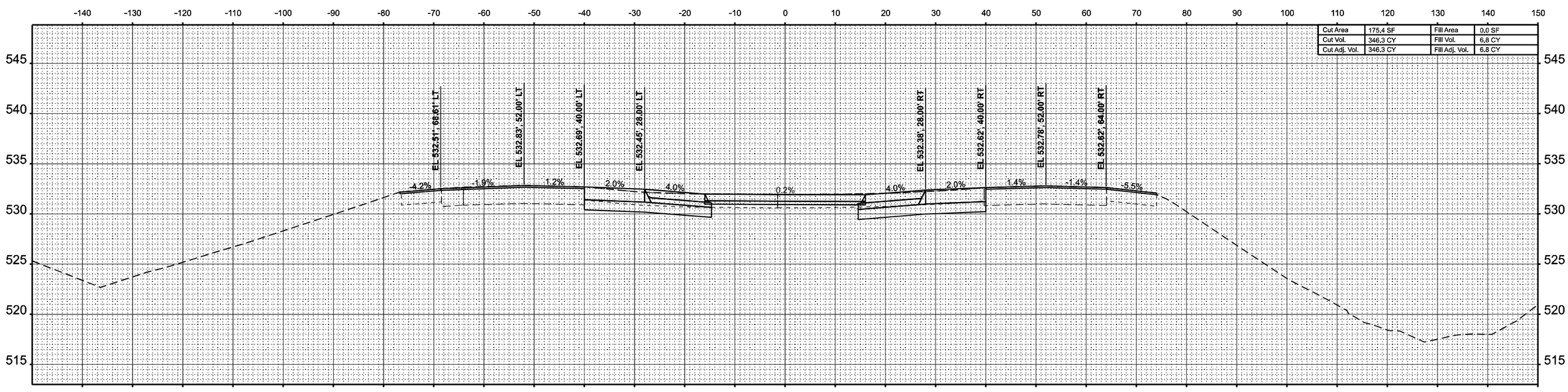

STA 328+66.00

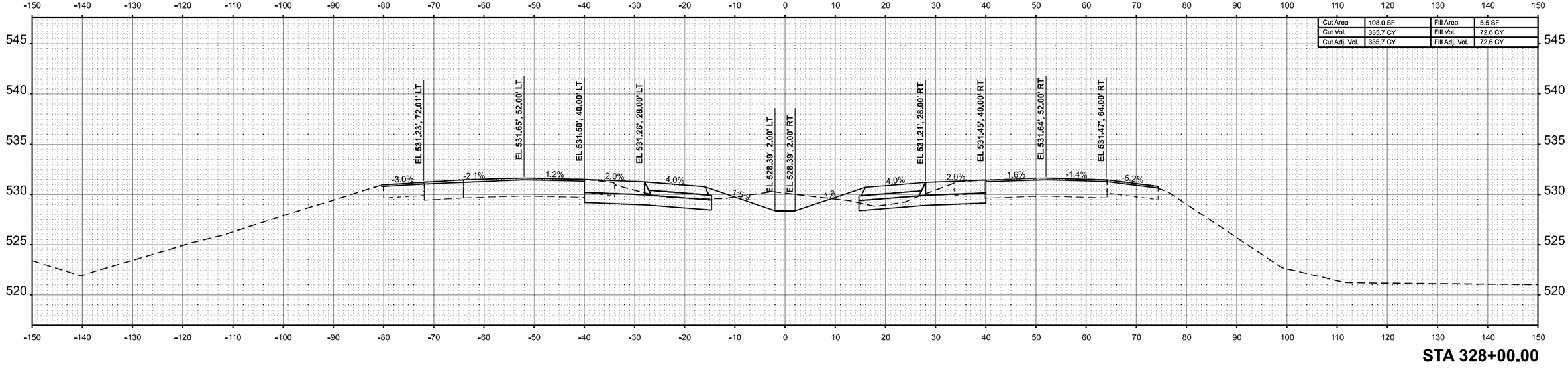

STA 328+00.00

FINAL SURVEY	BY	DATE
SURVEYED		
PLOTTED		
TEMPLATE		
AREAS		
NOTE BOOK		
NO.	AREAS CHECKED	

ORIGINAL SURVEY	BY	DATE
SURVEYED		
PLOTTED		
TEMPLATE		
AREAS		
NOTE BOOK		
NO.	AREAS CHECKED	

MODEL: ExCL-I57 - 328+00.00 R7 [Sheet]
FILE NAME: c:\volkert_pw_workingdir\betsy.witt\d03261115\D978798-sht-XSSht-I57-R7A.dgn

VOLKERT

USER NAME = betsy.witt	DESIGNED -	REVISED -	
	DRAWN -	REVISED -	
PLOT SCALE = $SCALE$	CHECKED -	REVISED -	
PLOT DATE = 8/27/2024	DATE -	REVISED -	

STATE OF ILLINOIS
DEPARTMENT OF TRANSPORTATION

CROSS SECTIONS
INTERSTATE 57

SCALE: 1"=10' | SHEET 196 OF 274 SHEETS | STA. 328+00.00 R7 | TO STA. 328+66.00 R7

F.A.I. RTE.	SECTION	COUNTY	TOTAL SHEETS	SHEET NO.
57	(X1-8,X1-7-1,X1-7,X1-6-1)R-2	WILLIAMSON	614	526
		CONTRACT NO. 78798		
	ILLINOIS	FED. AID PROJECT		

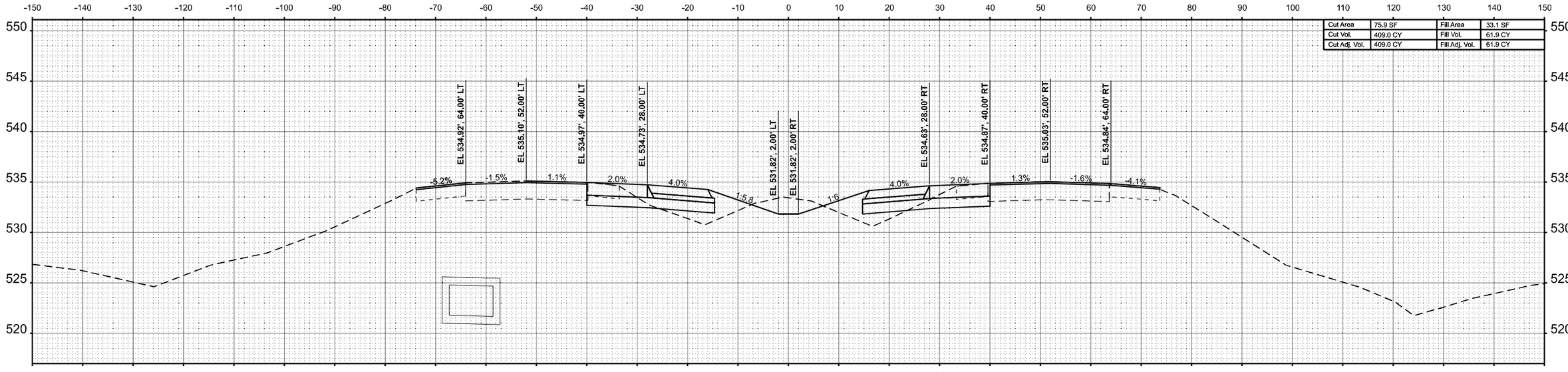

STA 330+00.00

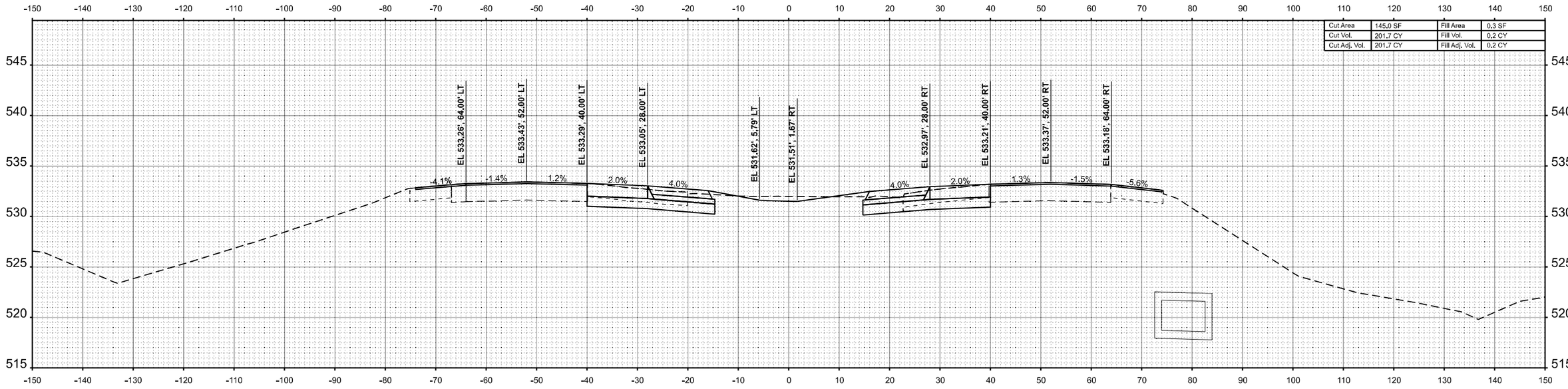

STA 329+00.00

USER NAME = marcus.mcconachie	DESIGNED -	REVISED -	
	DRAWN -	REVISED -	
PLOT SCALE = $SCALE$	CHECKED -	REVISED -	
PLOT DATE = 8/28/2024	DATE -	REVISED -	

STATE OF ILLINOIS
DEPARTMENT OF TRANSPORTATION

CROSS SECTIONS
INTERSTATE 57

SCALE: 1"=10' | SHEET 197 OF 274 SHEETS | STA. 329+00.00 R7 | TO STA. 330+00.00 R7

F.A.I. RTE.	SECTION	COUNTY	TOTAL SHEETS	SHEET NO.
57	(X1-8,X1-7-1,X1-7,X1-6-1)R-2	WILLIAMSON	614	527
		CONTRACT NO. 78798		
	ILLINOIS | FED. AID PROJECT			

FINAL SURVEY — NOTE BOOK — NO. — SURVEYED — PLOTTED — TEMPLATE — AREAS — AREAS CHECKED — BY — DATE

ORIGINAL SURVEY — NOTE BOOK — NO. — SURVEYED — PLOTTED — TEMPLATE — AREAS — AREAS CHECKED — BY — DATE

MODEL: ExCL-I57 - 329+00.00 R7 [Sheet]
FILE NAME: c:\volkert_pw_workingdir\marcus.mcconachie\d0326115\D978798-sht-XSSht-I57-R7A.dgn

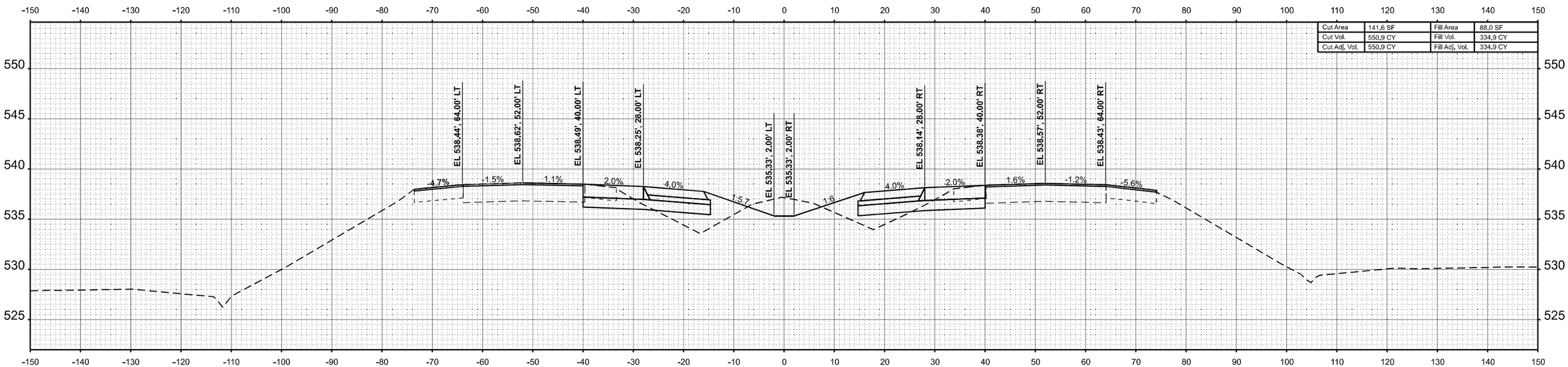

STA 332+00.00

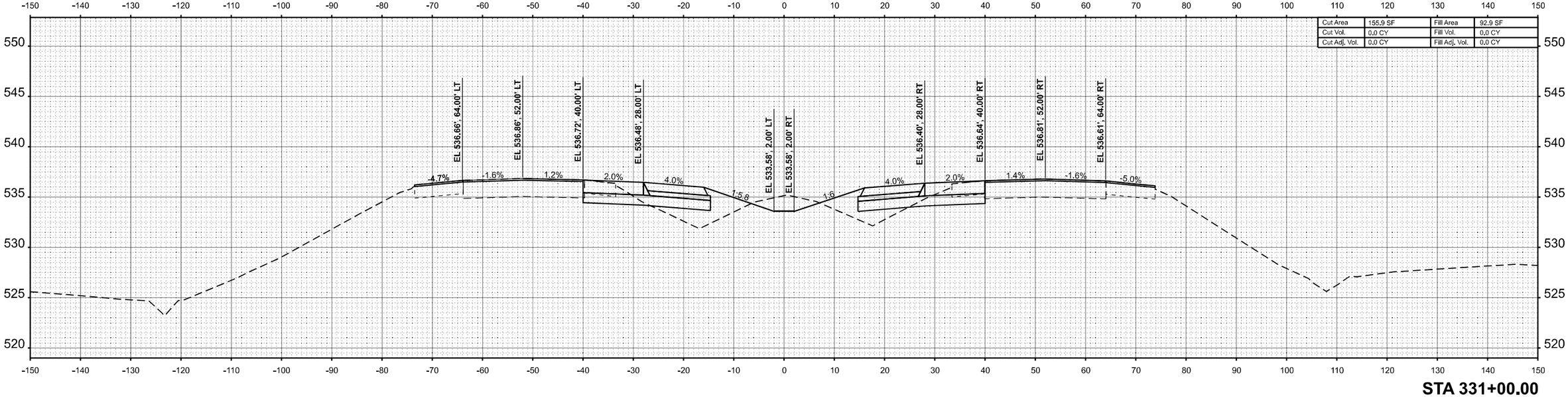

STA 331+00.00

FINAL SURVEY — SURVEYED — PLOTTED — TEMPLATE — AREAS — AREAS CHECKED — NOTE BOOK — NO. — BY — DATE

ORIGINAL SURVEY — SURVEYED — PLOTTED — TEMPLATE — AREAS — AREAS CHECKED — NOTE BOOK — NO. — BY — DATE

MODEL: ExCL-I57 - 331+00.00 R7 [Sheet]
FILE NAME: c:\volkert_pw_workingdir\betsy.witt\d0326115\D978798-alh-XSSht-I57-R7B.dgn

VOLKERT

USER NAME = karen.lawrence	DESIGNED -	REVISED -
	DRAWN -	REVISED -
PLOT SCALE = $SCALE$	CHECKED -	REVISED -
PLOT DATE = 8/26/2024	DATE -	REVISED -

STATE OF ILLINOIS
DEPARTMENT OF TRANSPORTATION

CROSS SECTIONS
INTERSTATE 57

SCALE: 1"=10' | SHEET 198 OF 274 SHEETS | STA. 331+00.00 R7 | TO STA. 332+00.00 R7

F.A.I. RTE.	SECTION	COUNTY	TOTAL SHEETS	SHEET NO.
57	(X1-8,X1-7-1,X1-7,X1-6-1)R-2	WILLIAMSON	614	528
		CONTRACT NO. 78798		
	ILLINOIS	FED. AID PROJECT		

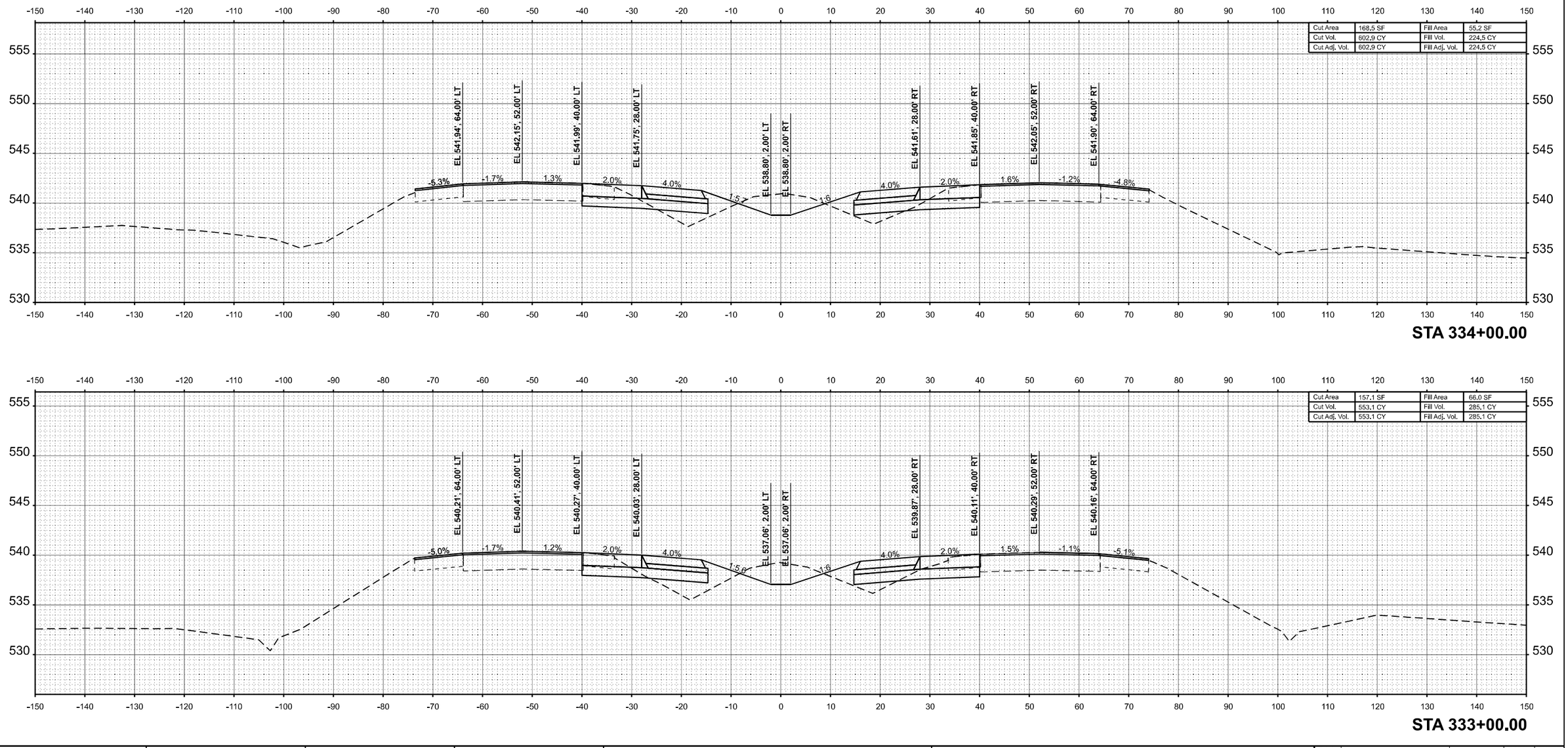

STA 334+00.00

STA 333+00.00

FINAL SURVEY	BY	DATE
SURVEYED		
PLOTTED		
TEMPLATE		
AREAS		
AREAS CHECKED		
NOTE BOOK		
NO.		

ORIGINAL SURVEY	BY	DATE
SURVEYED		
PLOTTED		
TEMPLATE		
AREAS		
AREAS CHECKED		
NOTE BOOK		
NO.		

MODEL: ExCL-I57 - 333+00.00 R7 [Sheet]
FILE NAME: c:\volkert_pw_workingdir\betsy.witt\d0326115\D978798-sht-XSSht-I57-R7B.dgn

VOLKERT

USER NAME = betsy.witt	DESIGNED -	REVISED -	
	DRAWN -	REVISED -	
PLOT SCALE = $SCALE$	CHECKED -	REVISED -	
PLOT DATE = 8/27/2024	DATE -	REVISED -	

STATE OF ILLINOIS
DEPARTMENT OF TRANSPORTATION

CROSS SECTIONS
INTERSTATE 57

SCALE: 1"=10' | SHEET 199 OF 274 SHEETS | STA. 333+00.00 R7 | TO STA. 334+00.00 R7

F.A.I. RTE.	SECTION	COUNTY	TOTAL SHEETS	SHEET NO.
57	(X1-8,X1-7-1,X1-7,X1-6-1)R-2	WILLIAMSON	614	529
		CONTRACT NO. 78798		
		ILLINOIS	FED. AID PROJECT	

FINAL SURVEY	BY	DATE
SURVEYED		
PLOTTED		
TEMPLATE		
AREAS		
AREAS CHECKED		
NOTE BOOK		
NO.		

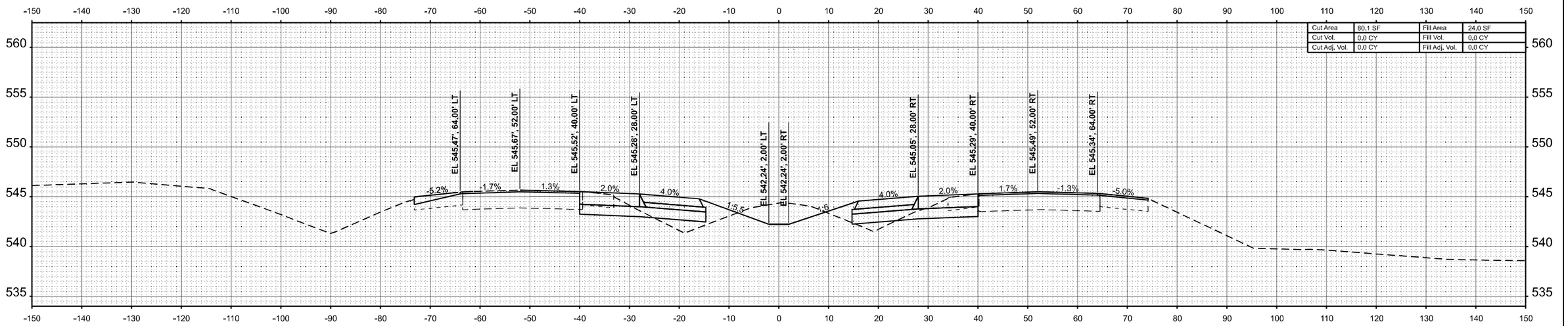

STA 336+00.00

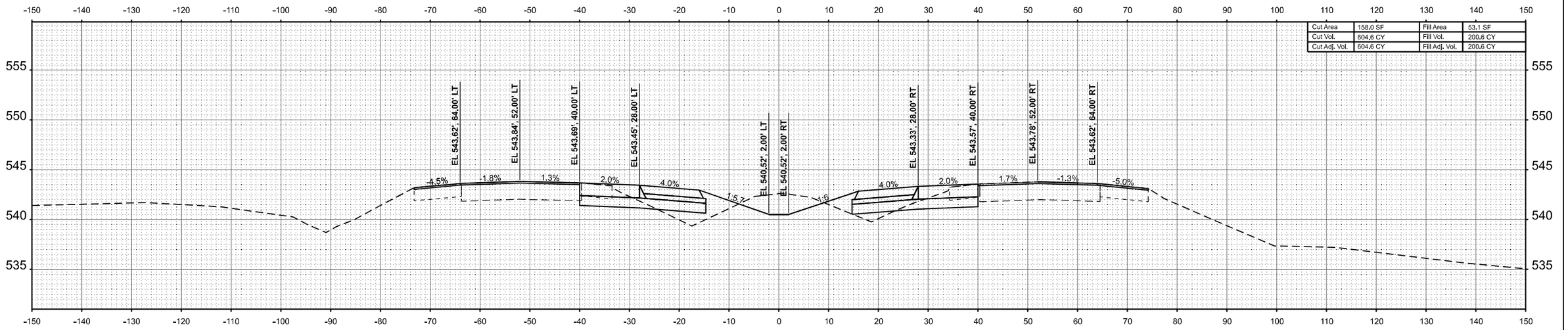

STA 335+00.00

ORIGINAL SURVEY	BY	DATE
SURVEYED		
PLOTTED		
TEMPLATE		
AREAS		
AREAS CHECKED		
NOTE BOOK		
NO.		

MODEL: ExCL-I57 - 335+00.00 R7 [Sheet]
FILE NAME: c:\volkert_pw_workingdir\betsy.witt\d0326115\D978798-sht-XSSht-I57-R7B.dgn

VOLKERT

USER NAME = betsy.witt	DESIGNED -	REVISED -
	DRAWN -	REVISED -
PLOT SCALE = $SCALE$	CHECKED -	REVISED -
PLOT DATE = 8/27/2024	DATE -	REVISED -

STATE OF ILLINOIS
DEPARTMENT OF TRANSPORTATION

CROSS SECTIONS
INTERSTATE 57

SCALE: 1"=10' | SHEET 200 OF 274 SHEETS | STA. 335+00.00 R7 | TO STA. 336+00.00 R7

F.A.I. RTE.	SECTION	COUNTY	TOTAL SHEETS	SHEET NO.
57	(X1-8,X1-7-1,X1-7,X1-6-1)R-2	WILLIAMSON	614	530
		CONTRACT NO. 78798		
	ILLINOIS	FED. AID PROJECT		

FINAL SURVEY		BY	DATE
NOTE BOOK	SURVEYED		
NO.	PLOTTED		
	TEMPLATE		
	AREAS		
	AREAS CHECKED		

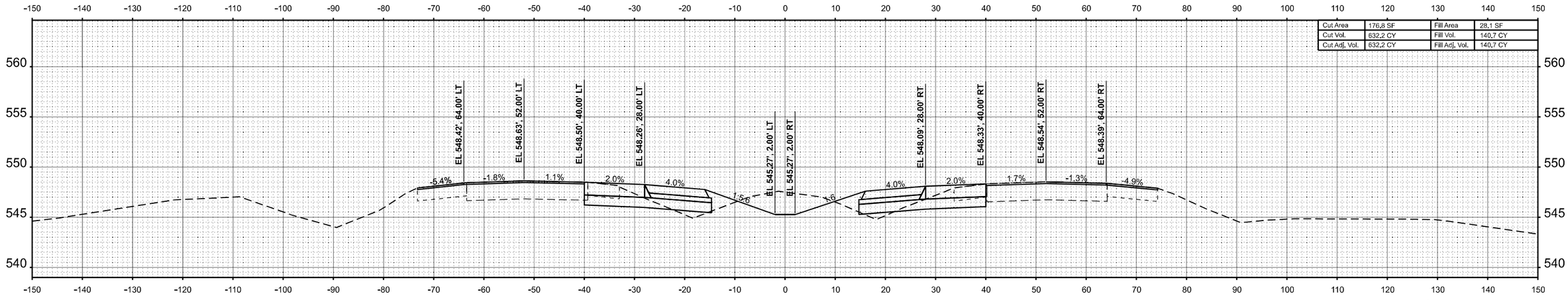

Cut Area	176,8 SF	Fill Area	28,1 SF
Cut Vol.	632,2 CY	Fill Vol.	140,7 CY
Cut Adj. Vol.	632,2 CY	Fill Adj. Vol.	140,7 CY

STA 338+00.00

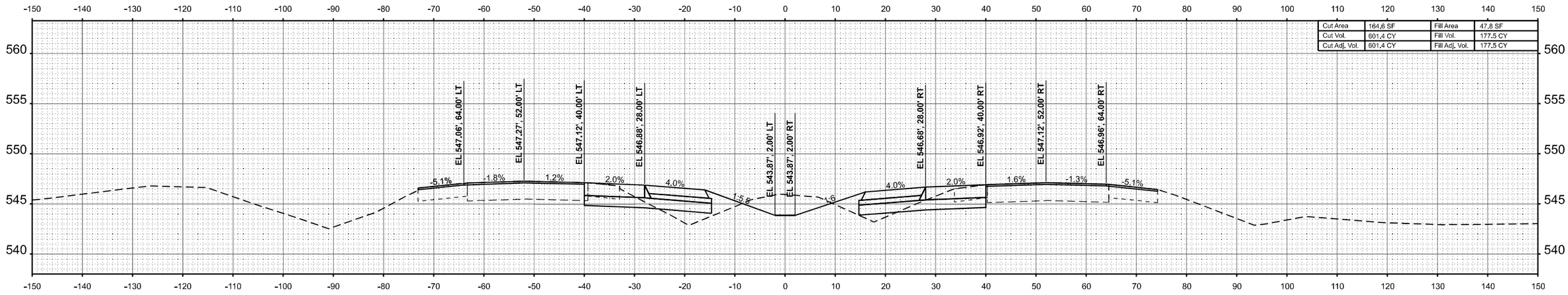

Cut Area	164,6 SF	Fill Area	47,8 SF
Cut Vol.	601,4 CY	Fill Vol.	177,5 CY
Cut Adj. Vol.	601,4 CY	Fill Adj. Vol.	177,5 CY

STA 337+00.00

ORIGINAL SURVEY		BY	DATE
NOTE BOOK	SURVEYED		
NO.	PLOTTED		
	TEMPLATE		
	AREAS		
	AREAS CHECKED		

MODEL: ExCL-I57 - 337+00.00 R7 [Sheet]
FILE NAME: c:\volkert_pw_workingdir\betsy.witt\d03261115\D978798-sht-XSSht-I57-R7B.dgn

VOLKERT

USER NAME = betsy.witt	DESIGNED -	REVISED -
	DRAWN -	REVISED -
PLOT SCALE = $SCALE$	CHECKED -	REVISED -
PLOT DATE = 8/27/2024	DATE -	REVISED -

STATE OF ILLINOIS
DEPARTMENT OF TRANSPORTATION

CROSS SECTIONS
INTERSTATE 57

SCALE: 1"=10' | SHEET 201 OF 274 SHEETS | STA. 337+00.00 R7 | TO STA. 338+00.00 R7

F.A.I. RTE.	SECTION	COUNTY	TOTAL SHEETS	SHEET NO.
57	(X1-8,X1-7-1,X1-7,X1-6-1)R-2	WILLIAMSON	614	531
		CONTRACT NO. 78798		
	ILLINOIS	FED. AID PROJECT		

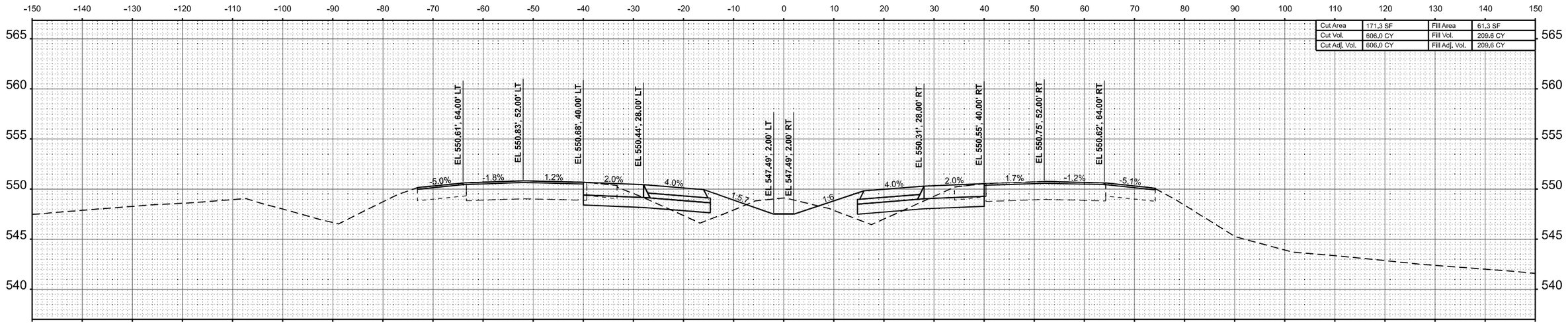

STA 340+00.00

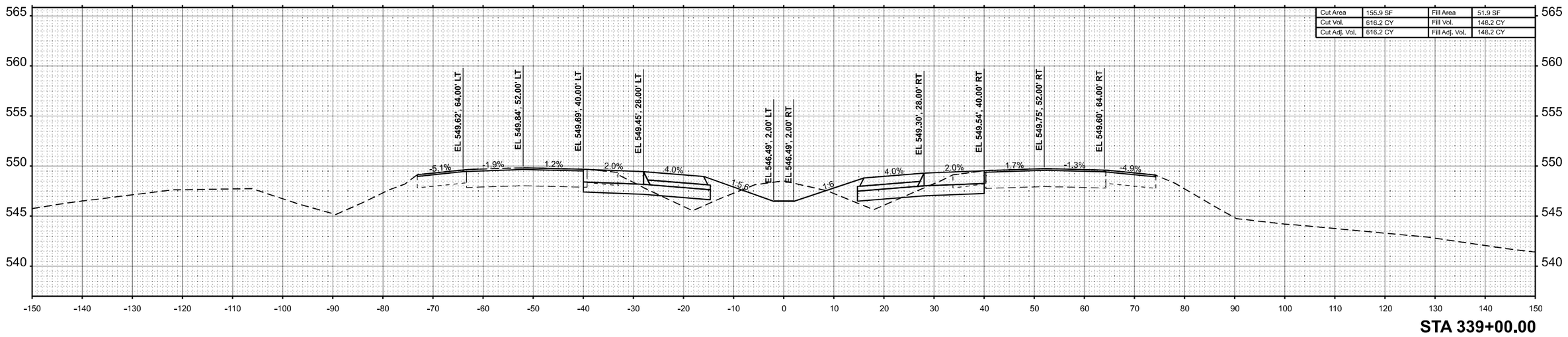

STA 339+00.00

FINAL SURVEY | NOTE BOOK | NO. | SURVEYED | PLOTTED | TEMPLATE | AREAS | AREAS CHECKED | BY | DATE

ORIGINAL SURVEY | NOTE BOOK | NO. | SURVEYED | PLOTTED | TEMPLATE | AREAS | AREAS CHECKED | BY | DATE

MODEL: ExCL-I57 - 339+00.00 R7 [Sheet]
FILE NAME: c:\volkert_pw_workingdir\betsy.witt\d0326115\D978798-sht-XSSht-I57-R7B.dgn

VOLKERT

USER NAME = betsy.witt	DESIGNED -	REVISED -
	DRAWN -	REVISED -
PLOT SCALE = $SCALE$	CHECKED -	REVISED -
PLOT DATE = 8/27/2024	DATE -	REVISED -

STATE OF ILLINOIS
DEPARTMENT OF TRANSPORTATION

CROSS SECTIONS
INTERSTATE 57

SCALE: 1"=10' | SHEET 202 OF 274 SHEETS | STA. 339+00.00 R7 | TO STA. 340+00.00 R7

F.A.I. RTE.	SECTION	COUNTY	TOTAL SHEETS	SHEET NO.
57	(X1-8,X1-7-1,X1-7,X1-6-1)R-2	WILLIAMSON	614	532
		CONTRACT NO. 78798		
	ILLINOIS	FED. AID PROJECT		

FINAL SURVEY	NOTE BOOK	NO.
SURVEYED		
PLOTTED		
TEMPLATE		
AREAS		
AREAS CHECKED		

BY	DATE

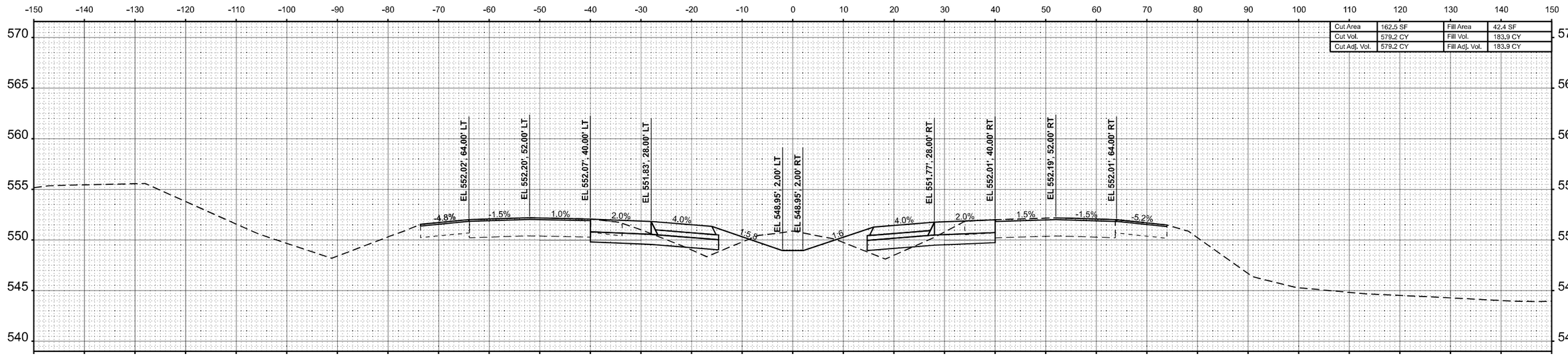

STA 342+00.00

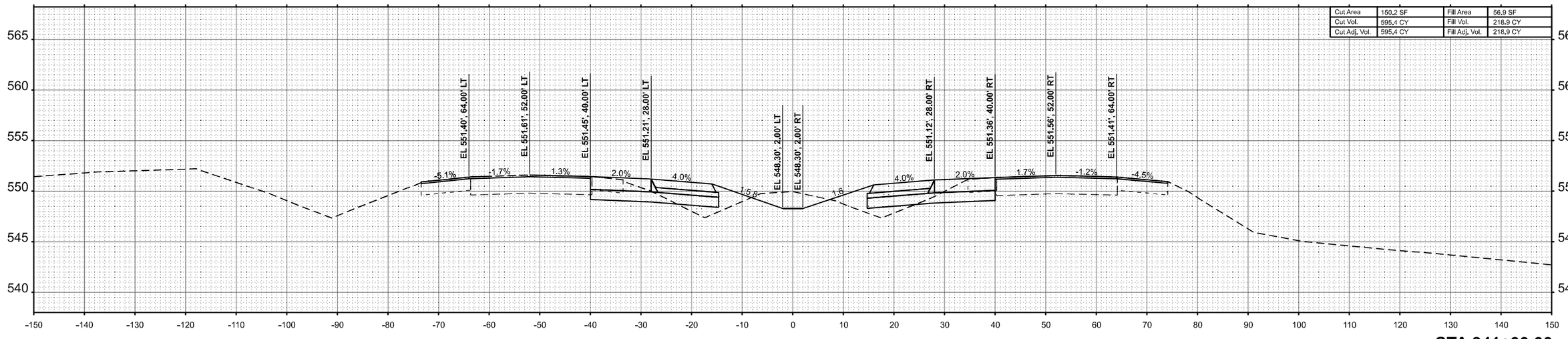

STA 341+00.00

ORIGINAL SURVEY	NOTE BOOK	NO.
SURVEYED		
PLOTTED		
TEMPLATE		
AREAS		
AREAS CHECKED		

BY	DATE

MODEL: ExCL-I57 - 341+00.00 R7 [Sheet]
FILE NAME: c:\volkert_pw_workingdir\betsy.witt\d0326115\D9787984sh\XSSht-I57-R7B.dgn

VOLKERT

USER NAME = betsy.witt	DESIGNED -	REVISED -
	DRAWN -	REVISED -
PLOT SCALE = $SCALE$	CHECKED -	REVISED -
PLOT DATE = 8/27/2024	DATE -	REVISED -

STATE OF ILLINOIS
DEPARTMENT OF TRANSPORTATION

CROSS SECTIONS
INTERSTATE 57

SCALE: 1"=10' | SHEET 203 OF 274 SHEETS | STA. 341+00.00 R7 | TO STA. 342+00.00 R7

F.A.I. RTE.	SECTION	COUNTY	TOTAL SHEETS	SHEET NO.
57	(X1-8,X1-7-1,X1-7,X1-6-1)R-2	WILLIAMSON	614	533
		CONTRACT NO. 78798		
	ILLINOIS	FED. AID PROJECT		

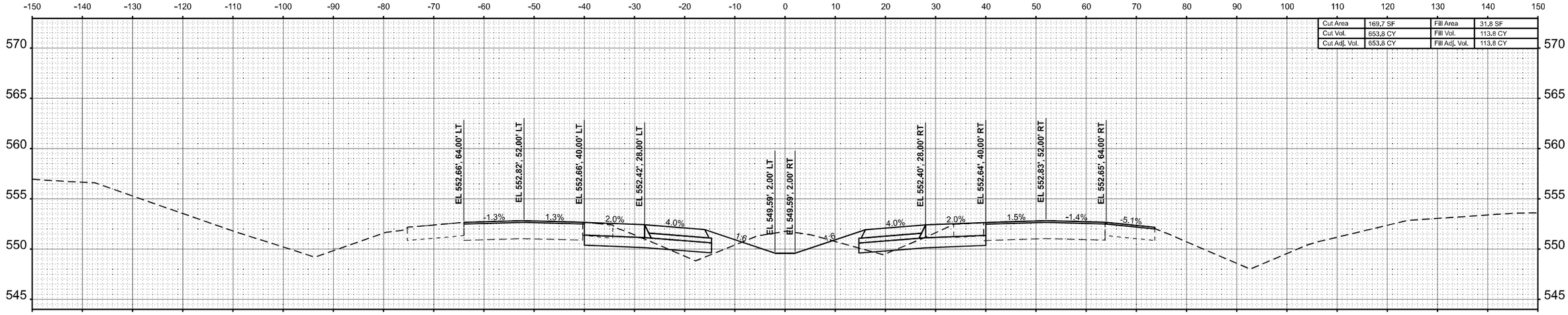

STA 344+00.00

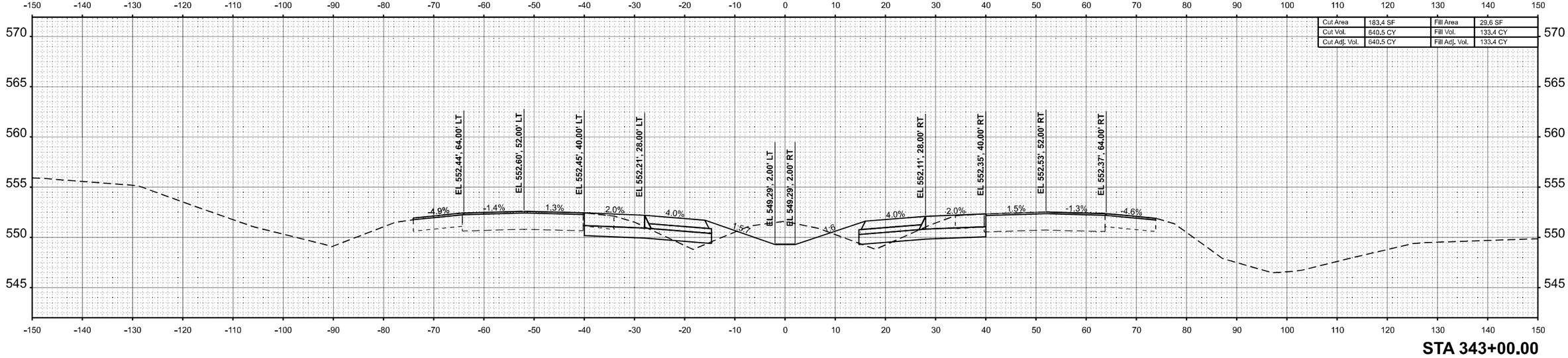

STA 343+00.00

FINAL SURVEY	BY	DATE
SURVEYED		
PLOTTED		
TEMPLATE		
AREAS		
AREAS CHECKED		
NOTE BOOK		
NO.		

ORIGINAL SURVEY	BY	DATE
SURVEYED		
PLOTTED		
TEMPLATE		
AREAS		
AREAS CHECKED		
NOTE BOOK		
NO.		

MODEL: ExCL-I57 - 343+00.00 R7 [Sheet]
FILE NAME: c:\volkert_pw_workingdir\betsy.witt\d0326115\D978798-ah-XSSht-I57-R7B.dgn

VOLKERT

USER NAME = betsy.witt	DESIGNED -	REVISED -
	DRAWN -	REVISED -
PLOT SCALE = $SCALE$	CHECKED -	REVISED -
PLOT DATE = 8/27/2024	DATE -	REVISED -

STATE OF ILLINOIS
DEPARTMENT OF TRANSPORTATION

CROSS SECTIONS
INTERSTATE 57

SCALE: 1"=10' | SHEET 204 OF 274 SHEETS | STA. 343+00.00 R7 | TO STA. 344+00.00 R7

F.A.I. RTE.	SECTION	COUNTY	TOTAL SHEETS	SHEET NO.
57	(X1-8,X1-7-1,X1-7,X1-6-1)R-2	WILLIAMSON	614	534
		CONTRACT NO. 78798		
		ILLINOIS	FED. AID PROJECT	

Cut Area	175.3 SF	Fill Area	36.1 SF
Cut Vol.	369.0 CY	Fill Vol.	81.2 CY
Cut Adj. Vol.	369.0 CY	Fill Adj. Vol.	81.2 CY

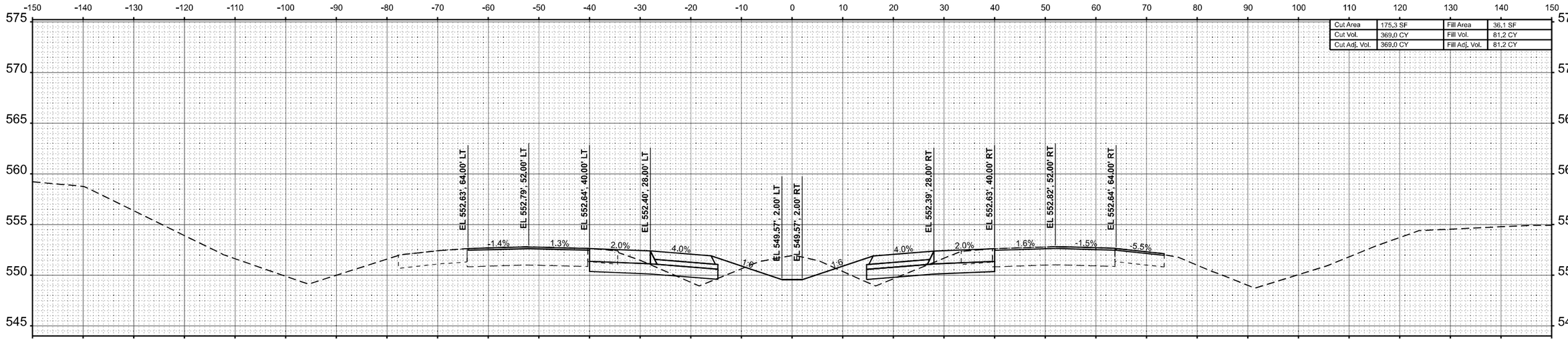

STA 345+00.00

Cut Area	168.2 SF	Fill Area	39.4 SF
Cut Vol.	262.8 CY	Fill Vol.	55.4 CY
Cut Adj. Vol.	262.8 CY	Fill Adj. Vol.	55.4 CY

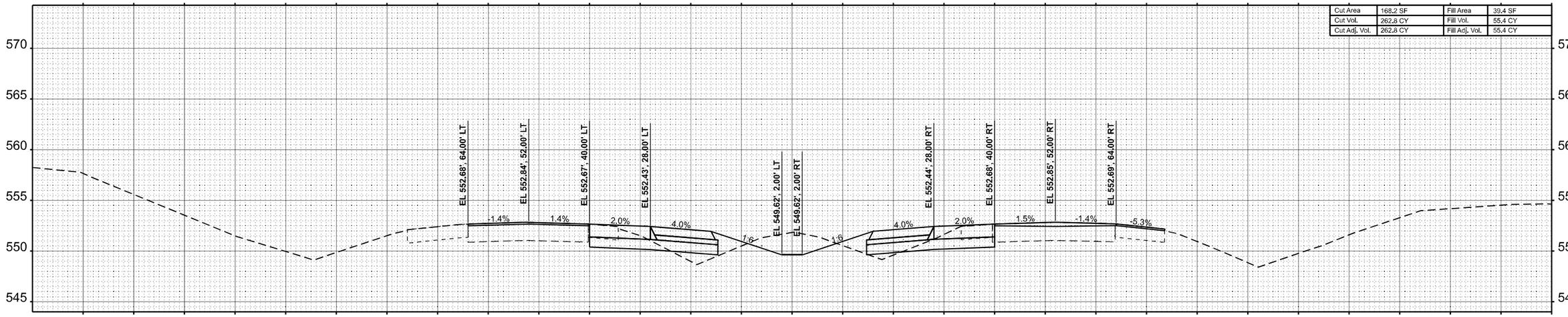

STA 344+42.00

FINAL SURVEY	BY	DATE
SURVEYED		
PLOTTED		
TEMPLATE		
AREAS		
AREAS CHECKED		
NOTE BOOK		
NO.		

ORIGINAL SURVEY	BY	DATE
SURVEYED		
PLOTTED		
TEMPLATE		
AREAS		
AREAS CHECKED		
NOTE BOOK		
NO.		

MODEL: ExCL-I57 - 344+42.00 R7 [Sheet]
FILE NAME: c:\volkert_pw_workingdir\betsy.witt\d0326115\D9787988-sht-XSSht-I57-R7B.dgn

VOLKERT

USER NAME = betsy.witt	DESIGNED -	REVISED -	
	DRAWN -	REVISED -	
PLOT SCALE = $SCALE$	CHECKED -	REVISED -	
PLOT DATE = 8/27/2024	DATE -	REVISED -	

STATE OF ILLINOIS
DEPARTMENT OF TRANSPORTATION

CROSS SECTIONS
INTERSTATE 57

SCALE: 1"=10' | SHEET 205 OF 274 SHEETS | STA. 344+42.00 R7 | TO STA. 345+00.00 R7

F.A.I. RTE.	SECTION	COUNTY	TOTAL SHEETS	SHEET NO.
57	(X1-8,X1-7-1,X1-7,X1-6-1)R-2	WILLIAMSON	614	535
		CONTRACT NO. 78798		
	ILLINOIS FED. AID PROJECT			

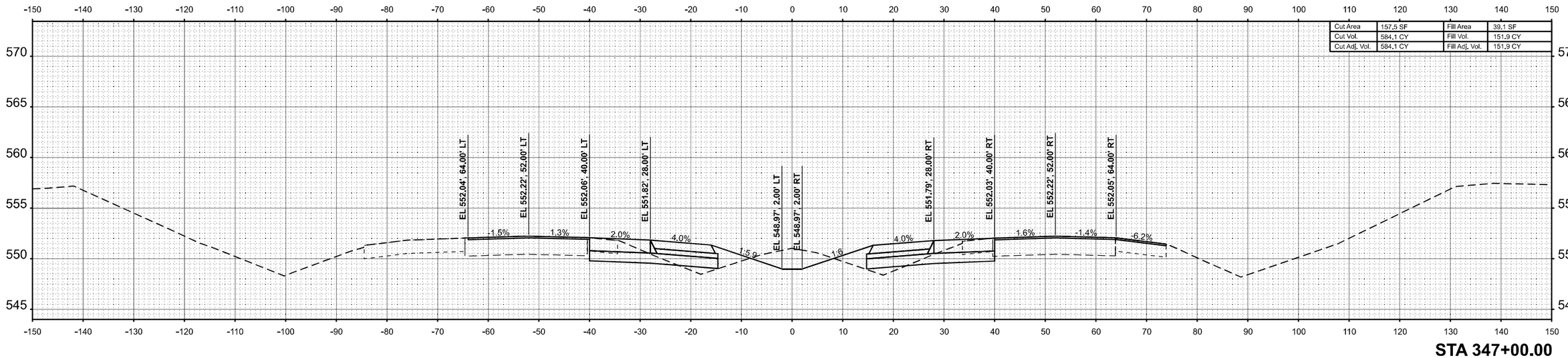

STA 347+00.00

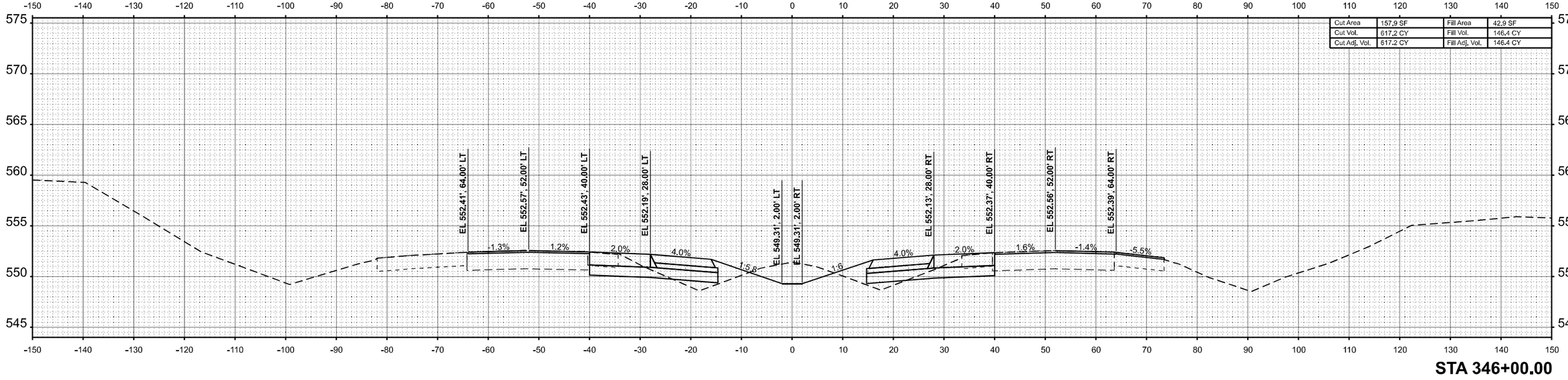

STA 346+00.00

FINAL SURVEY | NOTE BOOK | NO. | BY | DATE
SURVEYED
PLOTTED
TEMPLATE
AREAS
AREAS CHECKED

ORIGINAL SURVEY | NOTE BOOK | NO. | BY | DATE
SURVEYED
PLOTTED
TEMPLATE
AREAS
AREAS CHECKED

MODEL: ExCL-I57 - 346+00.00 R7 [Sheet]
FILE NAME: c:\volkert_pw_workingdir\betsy.witt\d03286115\D978798-sht-XSSht-I57-R7B.dgn

VOLKERT

USER NAME = betsy.witt	DESIGNED -	REVISED -
	DRAWN -	REVISED -
PLOT SCALE = $SCALE$	CHECKED -	REVISED -
PLOT DATE = 8/27/2024	DATE -	REVISED -

STATE OF ILLINOIS
DEPARTMENT OF TRANSPORTATION

CROSS SECTIONS
INTERSTATE 57

SCALE: 1"=10' | SHEET 206 OF 274 SHEETS | STA. 346+00.00 R7 | TO STA. 347+00.00 R7

F.A.I. RTE.	SECTION	COUNTY	TOTAL SHEETS	SHEET NO.
57	(X1-8,X1-7-1,X1-7,X1-6-1)R-2	WILLIAMSON	614	536
		CONTRACT NO. 78798		
	ILLINOIS	FED. AID PROJECT		

FINAL SURVEY	BY	DATE
SURVEYED		
PLOTTED		
TEMPLATE		
AREAS		
NOTE BOOK		
NO.	AREAS CHECKED	

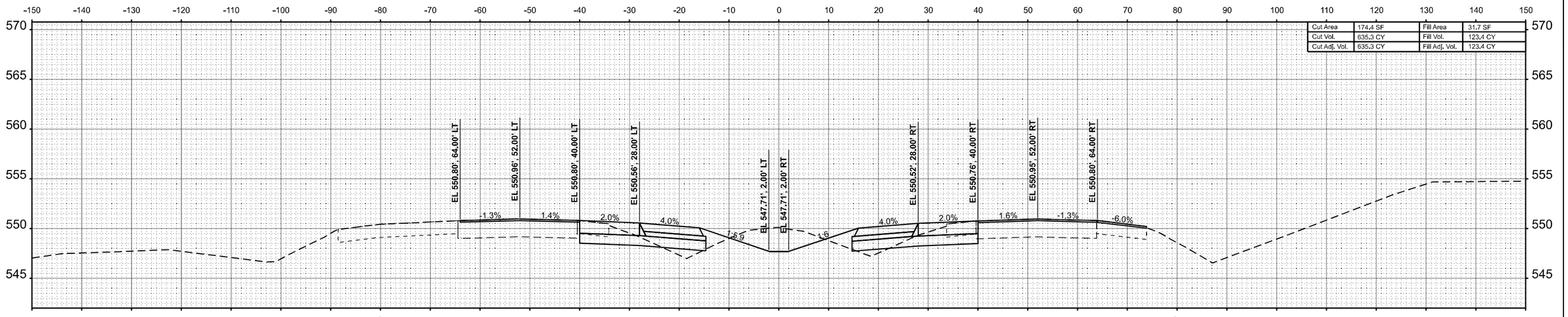

Cut Area	174.4 SF	Fill Area	31.7 SF
Cut Vol.	635.3 CY	Fill Vol.	123.4 CY
Cut Adj. Vol.	635.3 CY	Fill Adj. Vol.	123.4 CY

STA 349+00.00

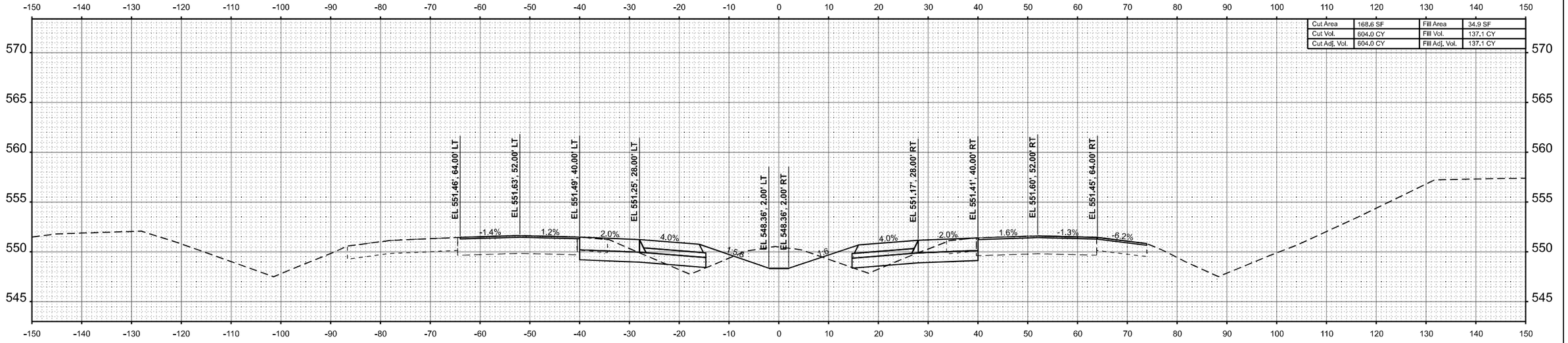

Cut Area	168.6 SF	Fill Area	34.9 SF
Cut Vol.	604.0 CY	Fill Vol.	137.1 CY
Cut Adj. Vol.	604.0 CY	Fill Adj. Vol.	137.1 CY

STA 348+00.00

ORIGINAL SURVEY	BY	DATE
SURVEYED		
PLOTTED		
TEMPLATE		
AREAS		
NOTE BOOK		
NO.	AREAS CHECKED	

MODEL: EXCL-I57 - 348+00.00 R7 [Sheet]
FILE NAME: c:\volkert_pw_workingdir\betsy.witt\d0326115\D9787984-sht-XSSht-I57-R7B.dgn

VOLKERT

USER NAME = betsy.witt	DESIGNED -	REVISED -
	DRAWN -	REVISED -
PLOT SCALE = $SCALE$	CHECKED -	REVISED -
PLOT DATE = 8/27/2024	DATE -	REVISED -

STATE OF ILLINOIS
DEPARTMENT OF TRANSPORTATION

CROSS SECTIONS
INTERSTATE 57

SCALE: 1"=10' | SHEET 207 OF 274 SHEETS | STA. 348+00.00 R7 | TO STA. 349+00.00 R7

F.A.I. RTE.	SECTION	COUNTY	TOTAL SHEETS	SHEET NO.
57	(X1-8,X1-7-1,X1-7,X1-6-1)R-2	WILLIAMSON	614	537
		CONTRACT NO. 78798		
	ILLINOIS	FED. AID PROJECT		

FINAL SURVEY		BY	DATE
	SURVEYED		
	PLOTTED		
NOTE BOOK	TEMPLATE		
	AREAS		
NO.	AREAS CHECKED		

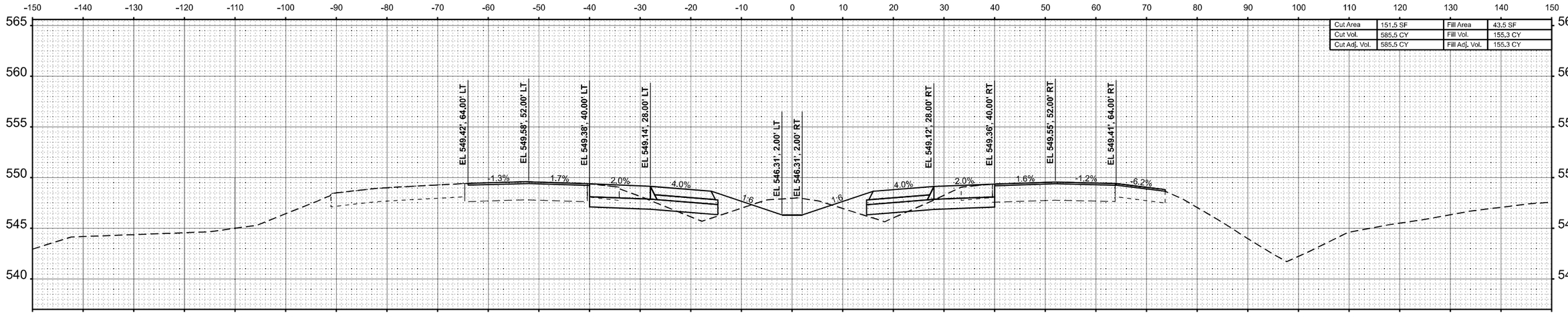

Cut Area	151.5 SF	Fill Area	43.5 SF
Cut Vol.	585.5 CY	Fill Vol.	155.3 CY
Cut Adj. Vol.	585.5 CY	Fill Adj. Vol.	155.3 CY

STA 351+00.00

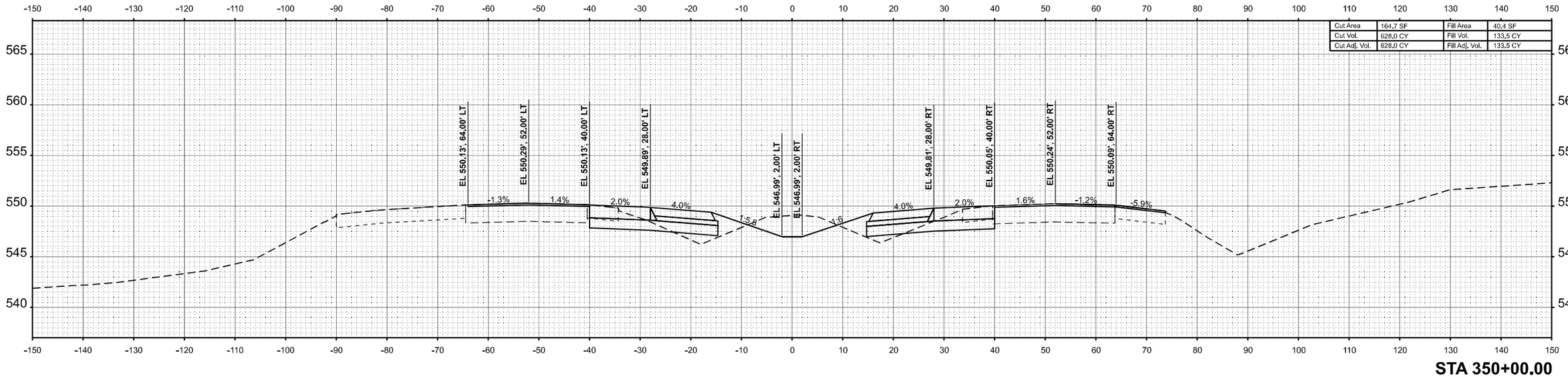

Cut Area	164.7 SF	Fill Area	40.4 SF
Cut Vol.	628.0 CY	Fill Vol.	133.5 CY
Cut Adj. Vol.	628.0 CY	Fill Adj. Vol.	133.5 CY

STA 350+00.00

ORIGINAL SURVEY		BY	DATE
	SURVEYED		
	PLOTTED		
NOTE BOOK	TEMPLATE		
	AREAS		
NO.	AREAS CHECKED		

MODEL: EXCL-I57 - 350+00.00 R7 [Sheet]
FILE NAME: c:\volkert_pw_workingdir\betsy.witt\d0326115\D9787798-sht-XSSht-I57-R7B.dgn

VOLKERT

USER NAME = betsy.witt	DESIGNED -	REVISED -	
	DRAWN -	REVISED -	
PLOT SCALE = $SCALE$	CHECKED -	REVISED -	
PLOT DATE = 8/27/2024	DATE -	REVISED -	

STATE OF ILLINOIS
DEPARTMENT OF TRANSPORTATION

CROSS SECTIONS
INTERSTATE 57

SCALE: 1"=10' | SHEET 208 OF 274 SHEETS | STA. 350+00.00 R7 | TO STA. 351+00.00 R7

F.A.I. RTE.	SECTION	COUNTY	TOTAL SHEETS	SHEET NO.
57	(X1-8,X1-7-1,X1-7,X1-6-1)R-2	WILLIAMSON	614	538
		CONTRACT NO. 78798		
	ILLINOIS	FED. AID PROJECT		

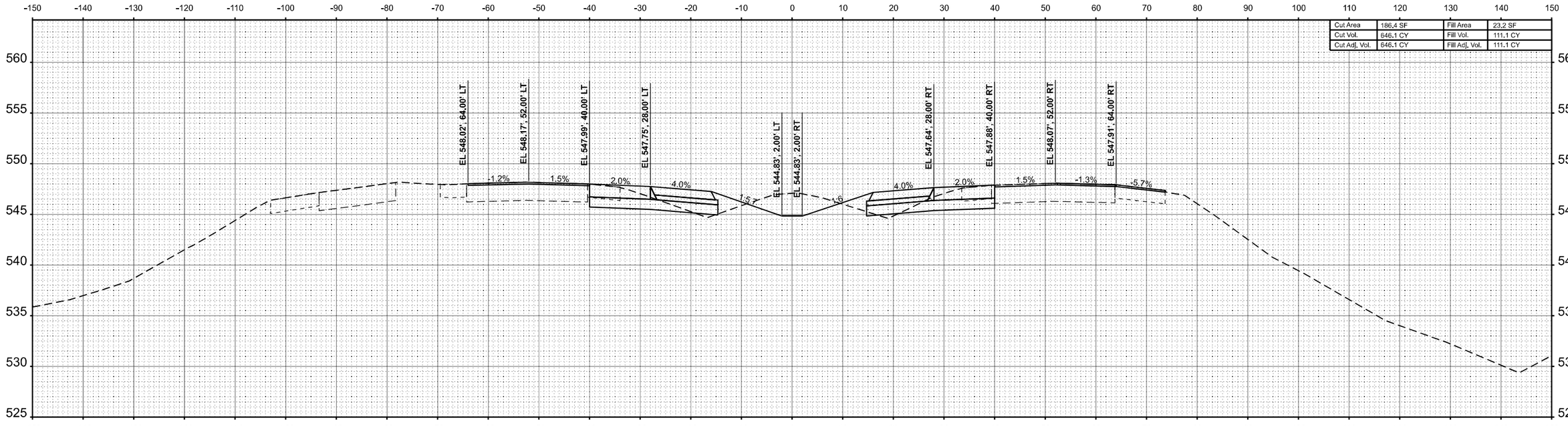

STA 353+00.00

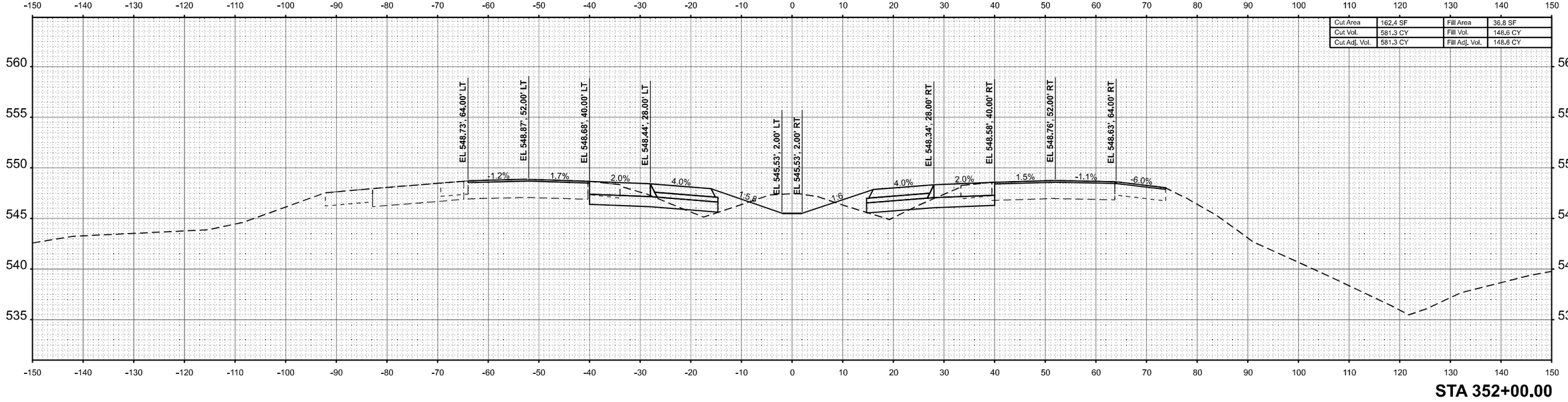

STA 352+00.00

FINAL SURVEY	BY	DATE
SURVEYED		
PLOTTED		
TEMPLATE		
AREAS		
AREAS CHECKED		
NOTE BOOK		
NO.		

ORIGINAL SURVEY	BY	DATE
SURVEYED		
PLOTTED		
TEMPLATE		
AREAS		
AREAS CHECKED		
NOTE BOOK		
NO.		

MODEL: ExCL-I57 - 352+00.00 R7 [Sheet]
FILE NAME: c:\volkert_pw_workingdir\betsy.witt\d0326115\D978798-sht-XSSht-I57-R7B.dgn

VOLKERT

USER NAME = betsy.witt	DESIGNED -	REVISED -
	DRAWN -	REVISED -
PLOT SCALE = $SCALE$	CHECKED -	REVISED -
PLOT DATE = 8/27/2024	DATE -	REVISED -

STATE OF ILLINOIS
DEPARTMENT OF TRANSPORTATION

CROSS SECTIONS
INTERSTATE 57

SCALE: 1"=10' | SHEET 209 OF 274 SHEETS | STA. 352+00.00 R7 | TO STA. 353+00.00 R7

F.A.I. RTE.	SECTION	COUNTY	TOTAL SHEETS	SHEET NO.
57	(X1-8,X1-7-1,X1-7,X1-6-1)R-2	WILLIAMSON	614	539
		CONTRACT NO. 78798		
	ILLINOIS	FED. AID PROJECT		

FINAL SURVEY		BY	DATE
	SURVEYED		
	PLOTTED		
NOTE BOOK	TEMPLATE		
	AREAS		
NO.	AREAS CHECKED		

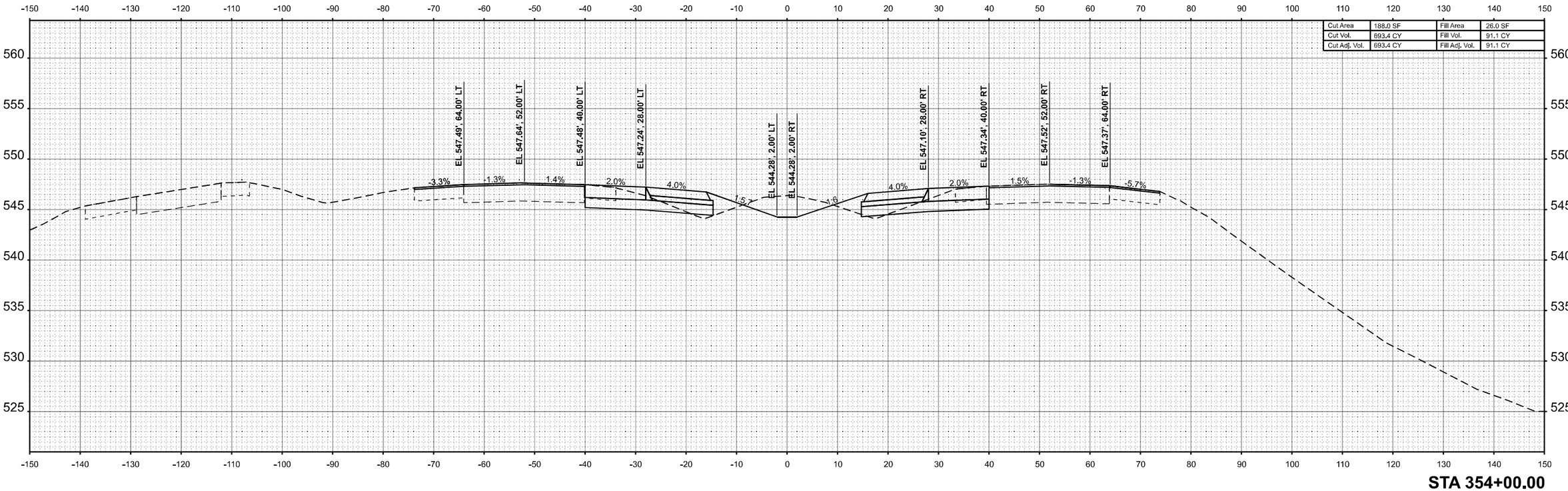

Cut Area	188.0 SF	Fill Area	26.0 SF
Cut Vol.	693.4 CY	Fill Vol.	91.1 CY
Cut Adj. Vol.	693.4 CY	Fill Adj. Vol.	91.1 CY

STA 354+00.00

ORIGINAL SURVEY		BY	DATE
	SURVEYED		
	PLOTTED		
NOTE BOOK	TEMPLATE		
	AREAS		
NO.	AREAS CHECKED		

MODEL: ExCL-I57 - 354+00.00 R7 [Sheet]
FILE NAME: c:\volkert_pw_workingdir\betsy.witt\d03261115\D978798-shtXSShI-I57-R7B.dgn

VOLKERT

USER NAME = betsy.witt	DESIGNED -	REVISED -	
	DRAWN -	REVISED -	
PLOT SCALE = $SCALE$	CHECKED -	REVISED -	
PLOT DATE = 8/27/2024	DATE -	REVISED -	

STATE OF ILLINOIS
DEPARTMENT OF TRANSPORTATION

CROSS SECTIONS
INTERSTATE 57

SCALE: 1"=10' | SHEET 210 OF 274 SHEETS | STA. 354+00.00 R7 | TO STA. 354+00.00 R7

F.A.I. RTE.	SECTION	COUNTY	TOTAL SHEETS	SHEET NO.
57	(X1-8,X1-7-1,X1-7,X1-6-1)R-2	WILLIAMSON	614	540
		CONTRACT NO. 78798		
	ILLINOIS	FED. AID PROJECT		

FINAL SURVEY		BY	DATE
	SURVEYED		
	PLOTTED		
NOTE BOOK	TEMPLATE		
	AREAS		
NO.	AREAS CHECKED		

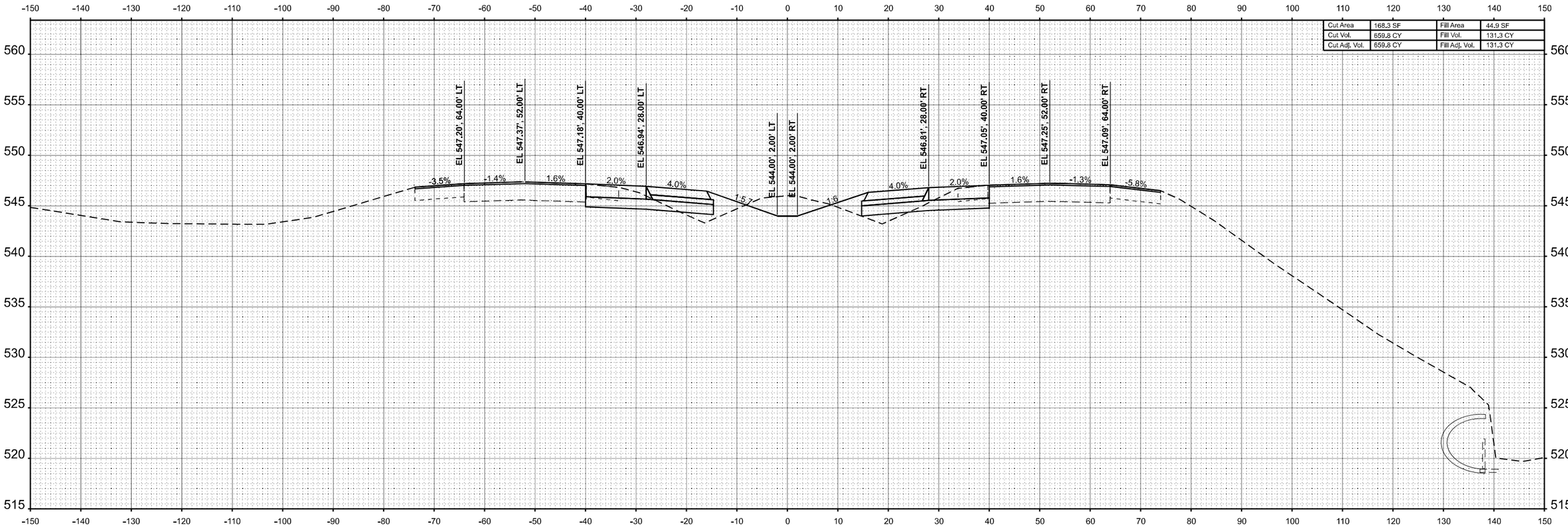

STA 355+00.00

ORIGINAL SURVEY		BY	DATE
	SURVEYED		
	PLOTTED		
NOTE BOOK	TEMPLATE		
	AREAS		
NO.	AREAS CHECKED		

MODEL: ExCL-I57 - 355+00.00 R7 [Sheet]
FILE NAME: c:\volkert_pw_workingdir\betsy.witt\d03261115\D978798-sht-XSSht-I57-RYTB.dgn

VOLKERT

USER NAME = betsy.witt	DESIGNED -	REVISED -	
	DRAWN -	REVISED -	
PLOT SCALE = $SCALE$	CHECKED -	REVISED -	
PLOT DATE = 8/27/2024	DATE -	REVISED -	

STATE OF ILLINOIS
DEPARTMENT OF TRANSPORTATION

CROSS SECTIONS
INTERSTATE 57

SCALE: 1"=10' | SHEET 211 OF 274 SHEETS | STA. 355+00.00 R7 | TO STA. 355+00.00 R7

F.A.I. RTE.	SECTION	COUNTY	TOTAL SHEETS	SHEET NO.
57	(X1-8,X1-7-1,X1-7,X1-6-1)R-2	WILLIAMSON	614	541
		CONTRACT NO. 78798		
	ILLINOIS	FED. AID PROJECT		

FINAL SURVEY		BY	DATE
NOTE BOOK	SURVEYED		
NO.	PLOTTED		
	TEMPLATE		
	ANGLES		
	AREAS CHECKED		

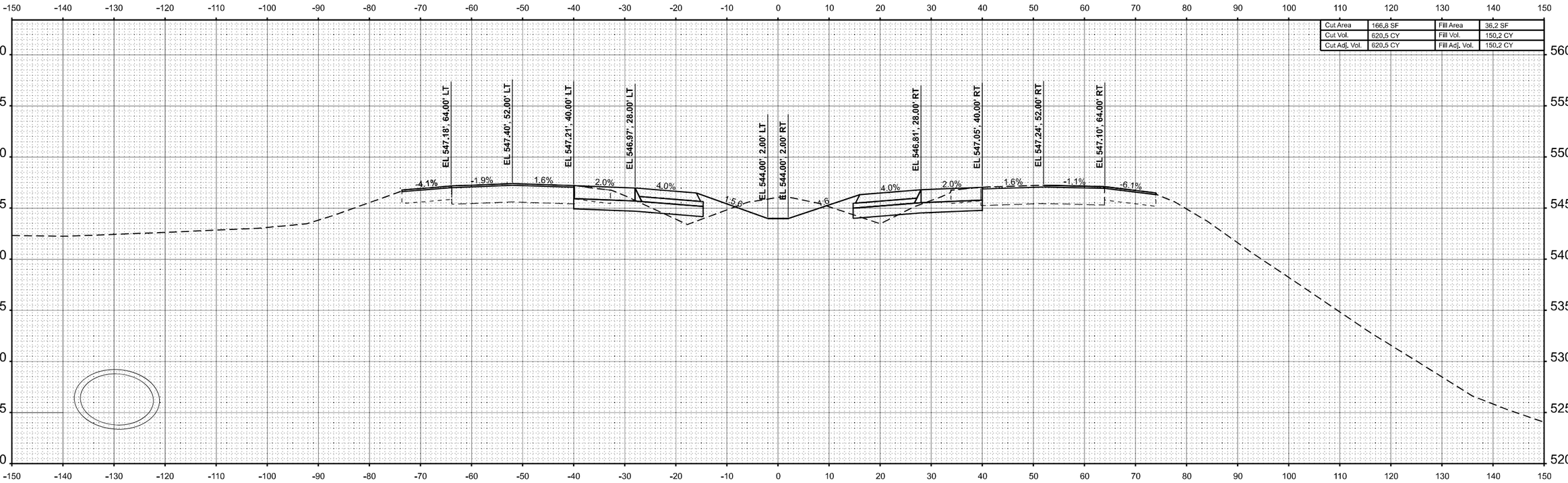

Cut Area	166,8 SF	Fill Area	36,2 SF
Cut Vol.	620,5 CY	Fill Vol.	150,2 CY
Cut Adj. Vol.	620,5 CY	Fill Adj. Vol.	150,2 CY

STA 356+00.00

ORIGINAL SURVEY		BY	DATE
NOTE BOOK	SURVEYED		
NO.	PLOTTED		
	TEMPLATE		
	ANGLES		
	AREAS CHECKED		

MODEL: EXCL-I57 - 356+00.00 R7 [Sheet]
FILE NAME: c:\volkert_pw_workingdir\betsy.witt\d03261151\D978798-sht-XSSht-I57-R7B.dgn

VOLKERT

USER NAME = betsy.witt	DESIGNED -		REVISED -
	DRAWN -		REVISED -
PLOT SCALE = $SCALE$	CHECKED -		REVISED -
PLOT DATE = 8/27/2024	DATE -		REVISED -

STATE OF ILLINOIS
DEPARTMENT OF TRANSPORTATION

CROSS SECTIONS
INTERSTATE 57

SCALE: 1"=10' | SHEET 212 OF 274 SHEETS | STA. 356+00.00 R7 | TO STA. 356+00.00 R7

F.A.I. RTE.	SECTION	COUNTY	TOTAL SHEETS	SHEET NO.
57	(X1-8,X1-7-1,X1-7,X1-6-1)R-2	WILLIAMSON	614	542
		CONTRACT NO. 78798		
	ILLINOIS	FED. AID PROJECT		

FINAL SURVEY		BY	DATE
	SURVEYED		
	PLOTTED		
NOTE BOOK	TEMPLATE		
	AREAS		
NO.	AREAS CHECKED		

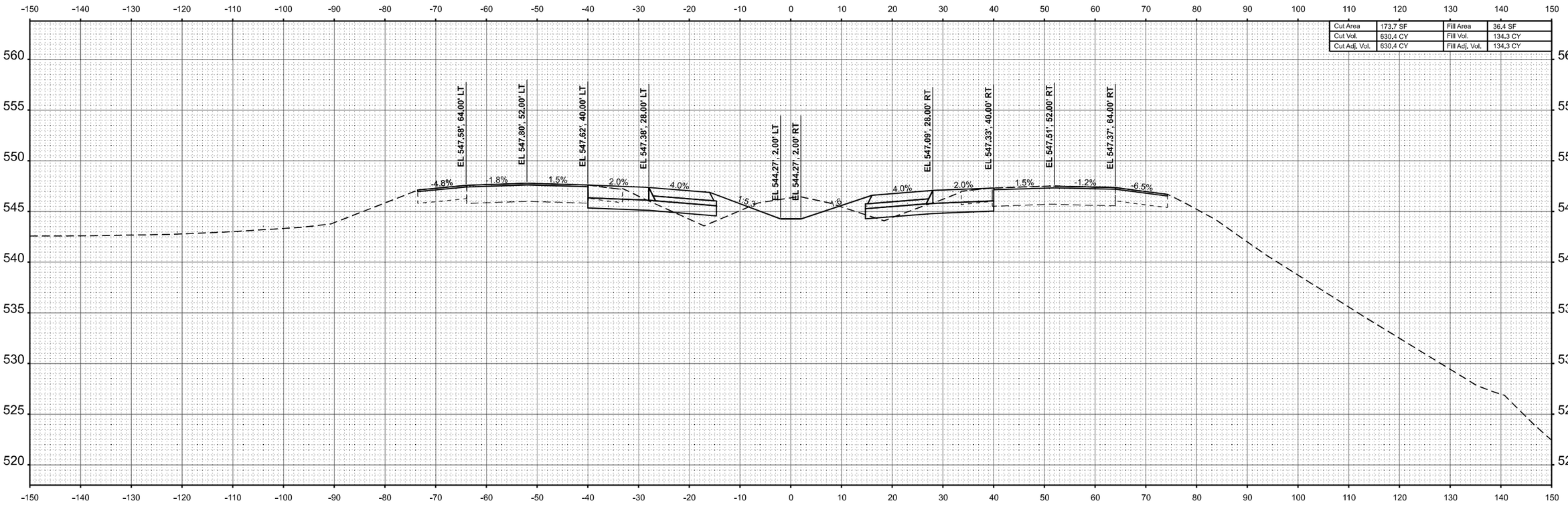

Cut Area	173.7 SF	Fill Area	36.4 SF
Cut Vol.	630.4 CY	Fill Vol.	134.3 CY
Cut Adj. Vol.	630.4 CY	Fill Adj. Vol.	134.3 CY

STA 357+00.00

ORIGINAL SURVEY		BY	DATE
	SURVEYED		
	PLOTTED		
NOTE BOOK	TEMPLATE		
	AREAS		
NO.	AREAS CHECKED		

MODEL: ExCL-157 - 357+00.00 R7 [Sheet]
FILE NAME: c:\volkert_pw_workingdir\betsy.witt\d0326115\D978798-sht-XSSht-I57-R7B.dgn

VOLKERT

USER NAME = betsy.witt	DESIGNED -	REVISED -	
	DRAWN -	REVISED -	
PLOT SCALE = $SCALE$	CHECKED -	REVISED -	
PLOT DATE = 8/27/2024	DATE -	REVISED -	

STATE OF ILLINOIS
DEPARTMENT OF TRANSPORTATION

CROSS SECTIONS
INTERSTATE 57

SCALE: 1"=10' | SHEET 213 OF 274 SHEETS | STA. 357+00.00 R7 | TO STA. 357+00.00 R7

F.A.I. RTE.	SECTION	COUNTY	TOTAL SHEETS	SHEET NO.
57	(X1-8,X1-7-1,X1-7,X1-6-1)R-2	WILLIAMSON	614	543
		CONTRACT NO. 78798		
		ILLINOIS	FED. AID PROJECT	

FINAL SURVEY		BY	DATE
NO'TE BOOK	SURVEYED		
NO.____	PLOTTED		
	TEMPLATE		
	AREAS		
	AREAS CHECKED		

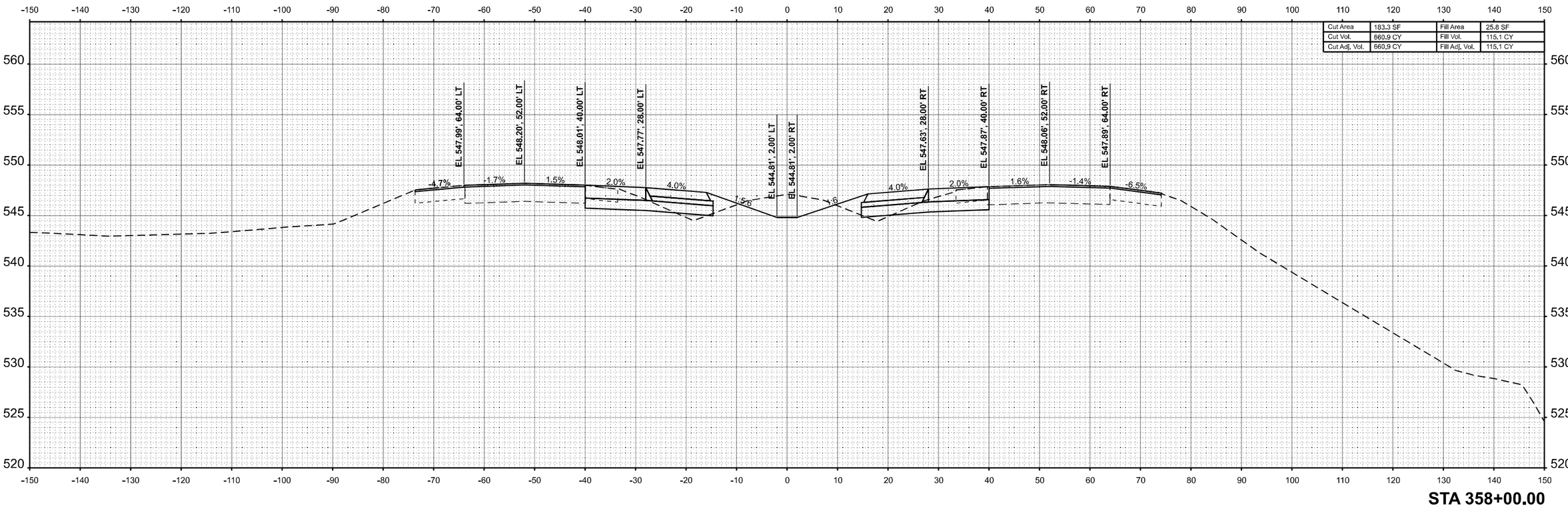

STA 358+00.00

ORIGINAL SURVEY		BY	DATE
NOTE BOOK	SURVEYED		
NO.____	PLOTTED		
	TEMPLATE		
	AREAS		
	AREAS CHECKED		

MODEL: ExCL-I57 - 358+00.00 R7 [Sheet]
FILE NAME: c:\volkert_pw_workingdir\betsy.witt\d0326115\D9787798-sht-XSSht-I57-R7B.dgn

VOLKERT

USER NAME = betsy.witt	DESIGNED -	REVISED -	
	DRAWN -	REVISED -	
PLOT SCALE = $SCALE$	CHECKED -	REVISED -	
PLOT DATE = 8/27/2024	DATE -	REVISED -	

STATE OF ILLINOIS
DEPARTMENT OF TRANSPORTATION

CROSS SECTIONS
INTERSTATE 57

SCALE: 1"=10' | SHEET 214 OF 274 SHEETS | STA. 358+00.00 R7 | TO STA. 358+00.00 R7

F.A.I. RTE.	SECTION	COUNTY	TOTAL SHEETS	SHEET NO.
57	(X1-8,X1-7-1,X1-7,X1-6-1)R-2	WILLIAMSON	614	544
		CONTRACT NO. 78798		
	ILLINOIS FED. AID PROJECT			

FINAL SURVEY		BY	DATE
	SURVEYED		
	PLOTTED		
NOTE BOOK	TEMPLATE		
	AREAS		
NO.	AREAS CHECKED		

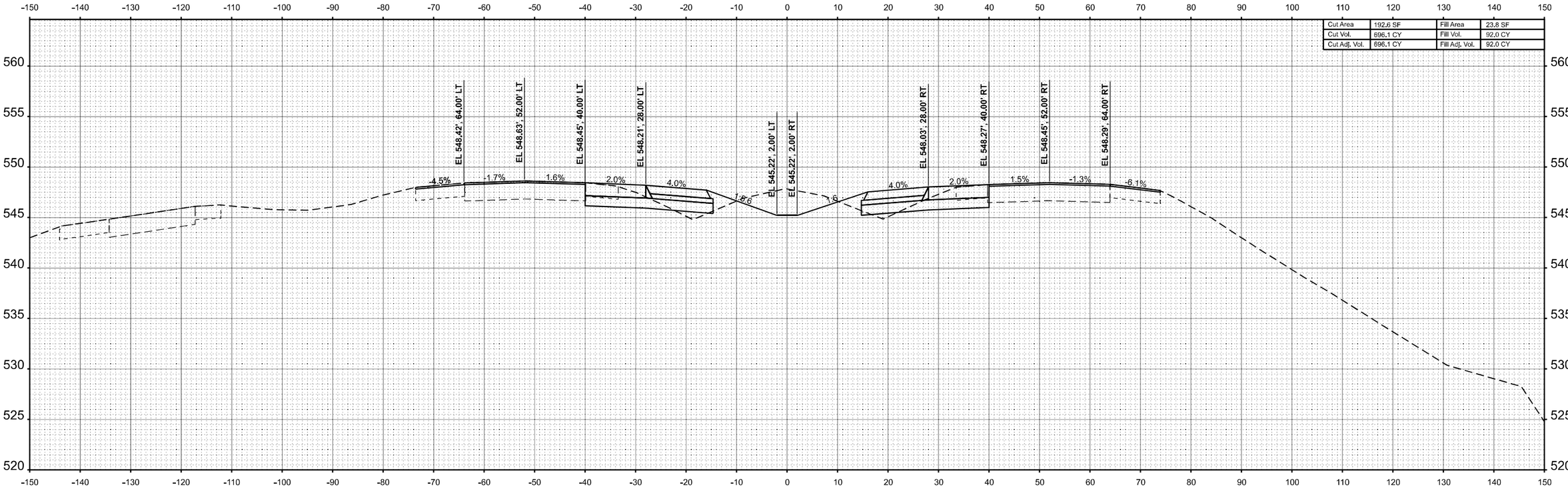

Cut Area	192.6 SF	Fill Area	23.8 SF
Cut Vol.	696.1 CY	Fill Vol.	92.0 CY
Cut Adj. Vol.	696.1 CY	Fill Adj. Vol.	92.0 CY

STA 359+00.00

FINAL SURVEY		BY	DATE
ORIGINAL SURVEY	SURVEYED		
	PLOTTED		
NOTE BOOK	TEMPLATE		
	AREAS		
NO.	AREAS CHECKED		

MODEL: ExCL-I57 - 359+00.00 R7 [Sheet]
FILE NAME: c:\volkert_pw_workingdir\betsy.witt\d0326115\D978798-sht-XSSht-I57-RTB.dgn

VOLKERT

USER NAME = betsy.witt	DESIGNED -	REVISED -	
	DRAWN -	REVISED -	
PLOT SCALE = $SCALE$	CHECKED -	REVISED -	
PLOT DATE = 8/27/2024	DATE -	REVISED -	

STATE OF ILLINOIS
DEPARTMENT OF TRANSPORTATION

CROSS SECTIONS
INTERSTATE 57

SCALE: 1"=10' | SHEET 215 OF 274 SHEETS | STA. 359+00.00 R7 | TO STA. 359+00.00 R7

F.A.I. RTE.	SECTION	COUNTY	TOTAL SHEETS	SHEET NO.
57	(X1-8,X1-7-1,X1-7,X1-6-1)R-2	WILLIAMSON	614	545
		CONTRACT NO. 78798		
		ILLINOIS	FED. AID PROJECT	

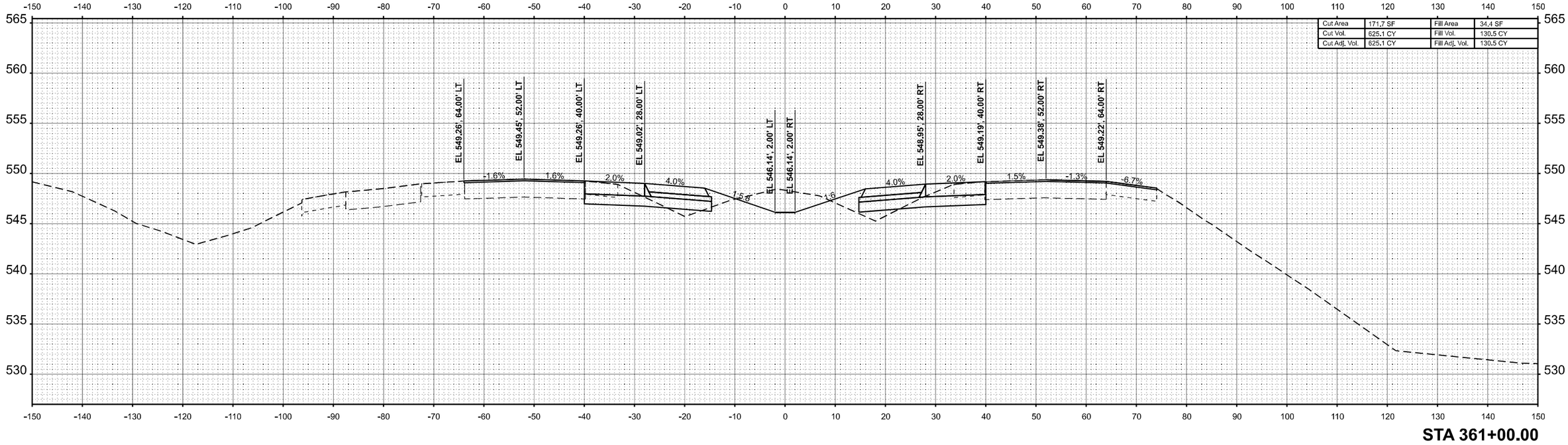

STA 361+00.00

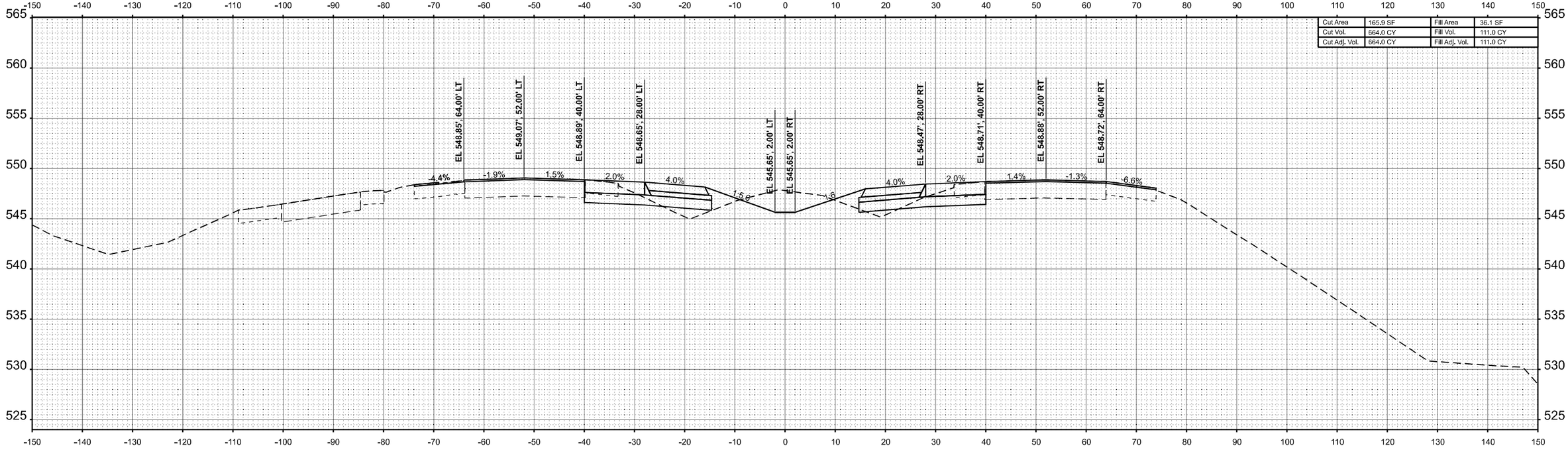

STA 360+00.00

VOLKERT	USER NAME = betsy.witt	DESIGNED -	REVISED -
		DRAWN -	REVISED -
	PLOT SCALE = $SCALE$	CHECKED -	REVISED -
	PLOT DATE = 8/27/2024	DATE -	REVISED -

STATE OF ILLINOIS
DEPARTMENT OF TRANSPORTATION

CROSS SECTIONS
INTERSTATE 57

SCALE: 1"=10' | SHEET 216 OF 274 SHEETS | STA. 360+00.00 R7 | TO STA. 361+00.00 R7

F.A.I. RTE.	SECTION	COUNTY	TOTAL SHEETS	SHEET NO.
57	(X1-8,X1-7-1,X1-7,X1-6-1)R-2	WILLIAMSON	614	546
		CONTRACT NO. 78798		
	ILLINOIS FED. AID PROJECT			

FINAL SURVEY — NOTE BOOK — NO. — SURVEYED — PLOTTED — TEMPLATE — AREAS — AREAS CHECKED — BY — DATE

ORIGINAL SURVEY — NOTE BOOK — NO. — SURVEYED — PLOTTED — TEMPLATE — AREAS — AREAS CHECKED — BY — DATE

MODEL: EXCL-I57 - 360+00.00 R7 [Sheet]
FILE NAME: c:\volkert_pw_workingdir\betsy.witt\d0326115\D9787984sht-XSSht-I57-R7B.dgn

Cut Area	209.5 SF	Fill Area	8.9 SF
Cut Vol.	690.9 CY	Fill Vol.	120.4 CY
Cut Adj. Vol.	690.9 CY	Fill Adj. Vol.	120.4 CY

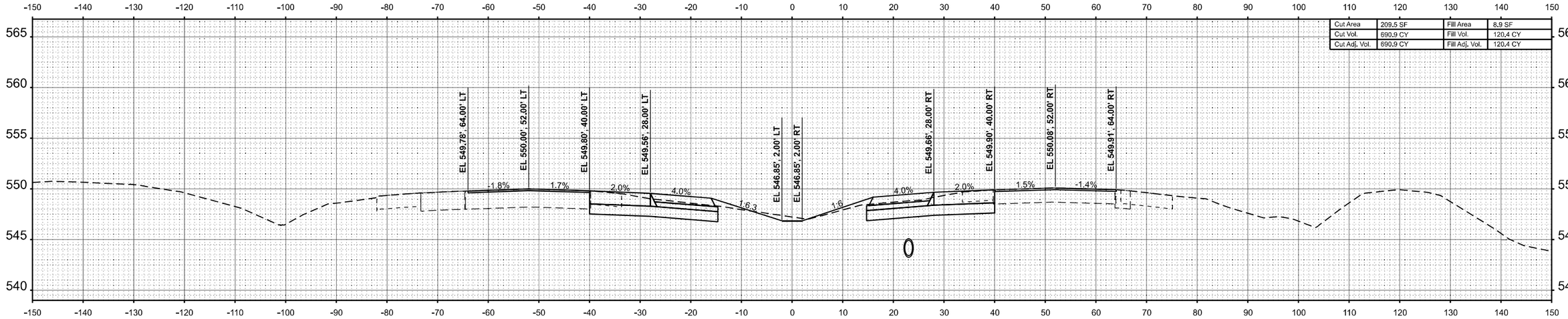

STA 363+00.00

Cut Area	163.6 SF	Fill Area	56.1 SF
Cut Vol.	620.8 CY	Fill Vol.	167.6 CY
Cut Adj. Vol.	620.8 CY	Fill Adj. Vol.	167.6 CY

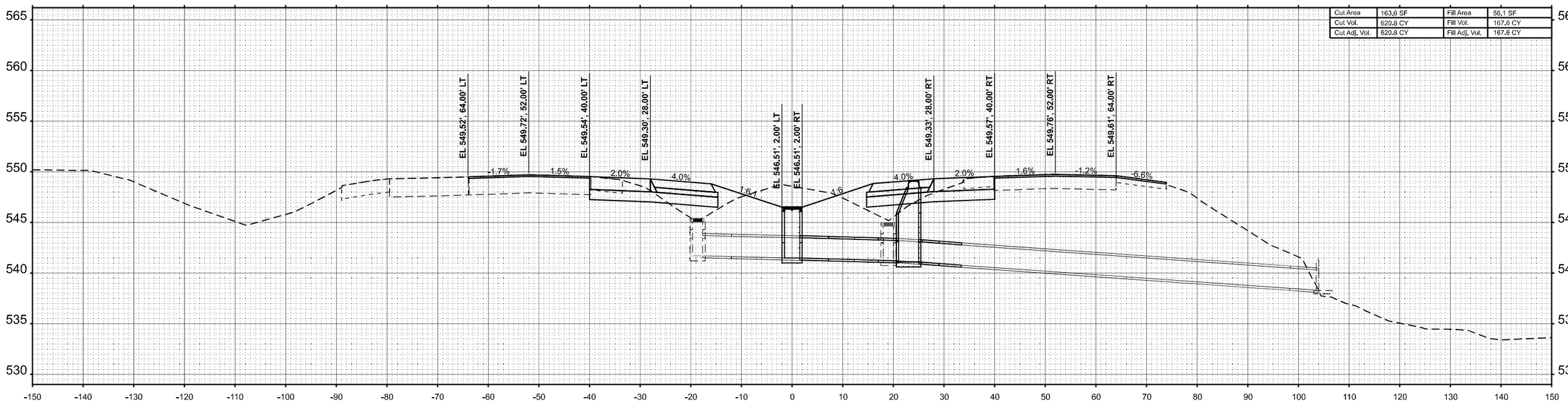

STA 362+00.00

USER NAME = betsy.witt	DESIGNED -	REVISED -	
	DRAWN -	REVISED -	
PLOT SCALE = $SCALE$	CHECKED -	REVISED -	
PLOT DATE = 8/27/2024	DATE -	REVISED -	

STATE OF ILLINOIS
DEPARTMENT OF TRANSPORTATION

CROSS SECTIONS
INTERSTATE 57

SCALE: 1"=10' | SHEET 217 OF 274 SHEETS | STA. 362+00.00 R7 | TO STA. 363+00.00 R7

F.A.I. RTE.	SECTION	COUNTY	TOTAL SHEETS	SHEET NO.
57	(X1-8,X1-7-1,X1-7,X1-6-1)R-2	WILLIAMSON	614	547
		CONTRACT NO. 78798		
	ILLINOIS	FED. AID PROJECT		

MODEL: ExCL-I57 - 362+00.00 R7 [Sheet]
FILE NAME: c:\volkert_pw_workingdir\betsy.witt\d03261151\D978798-sht-XSSht-I57-R7B.dgn

FINAL SURVEY		BY	DATE
NOTE BOOK	SURVEYED		
NO.	PLOTTED		
	TEMPLATE		
	AREAS		
	AREAS CHECKED		

ORIGINAL SURVEY		BY	DATE
NOTE BOOK	SURVEYED		
NO.	PLOTTED		
	TEMPLATE		
	AREAS		
	AREAS CHECKED		

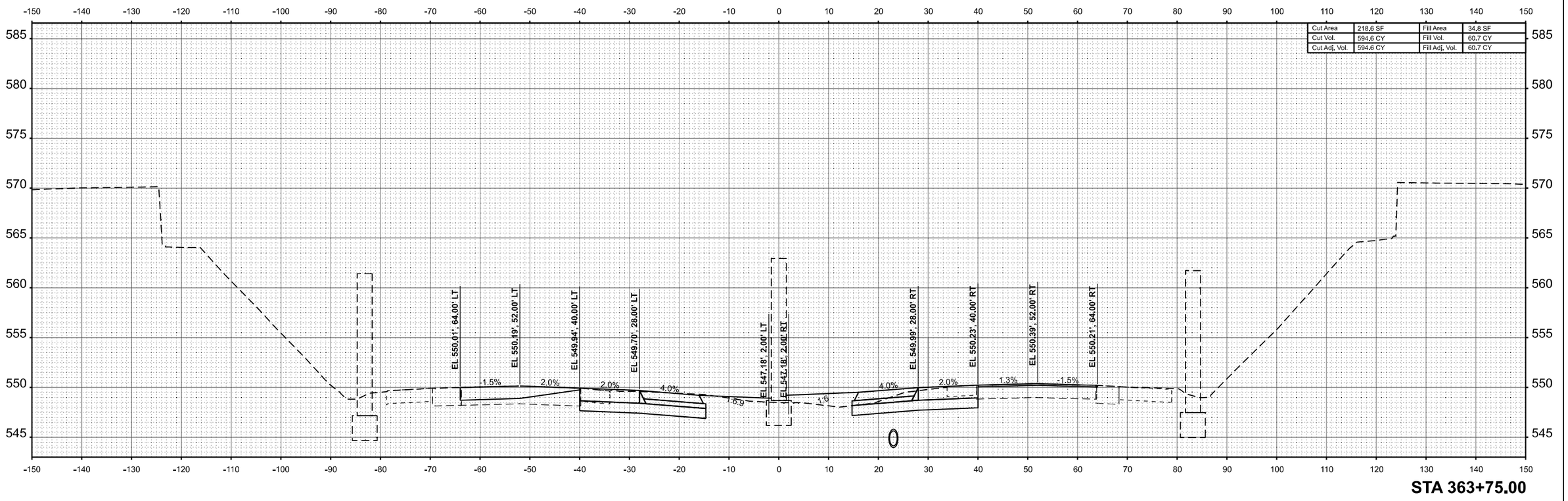

STA 363+75.00

MODEL: ExCL-I57 - 363+75.00 R7 [Sheet]
FILE NAME: c:\volkert_pw_workingdir\betsy.witt\d0326115\D978798-sht-XSSht-I57-R7B.dgn

VOLKERT

USER NAME = betsy.witt	DESIGNED -	REVISED -
	DRAWN -	REVISED -
PLOT SCALE = $SCALE$	CHECKED -	REVISED -
PLOT DATE = 8/27/2024	DATE -	REVISED -

STATE OF ILLINOIS
DEPARTMENT OF TRANSPORTATION

CROSS SECTIONS
INTERSTATE 57

SCALE: 1"=10' | SHEET 218 OF 274 SHEETS | STA. 363+75.00 R7 | TO STA. 363+75.00 R7

F.A.I. RTE.	SECTION	COUNTY	TOTAL SHEETS	SHEET NO.
57	(X1-8,X1-7-1,X1-7,X1-6-1)R-2	WILLIAMSON	614	548
		CONTRACT NO. 78798		
	ILLINOIS	FED. AID PROJECT		

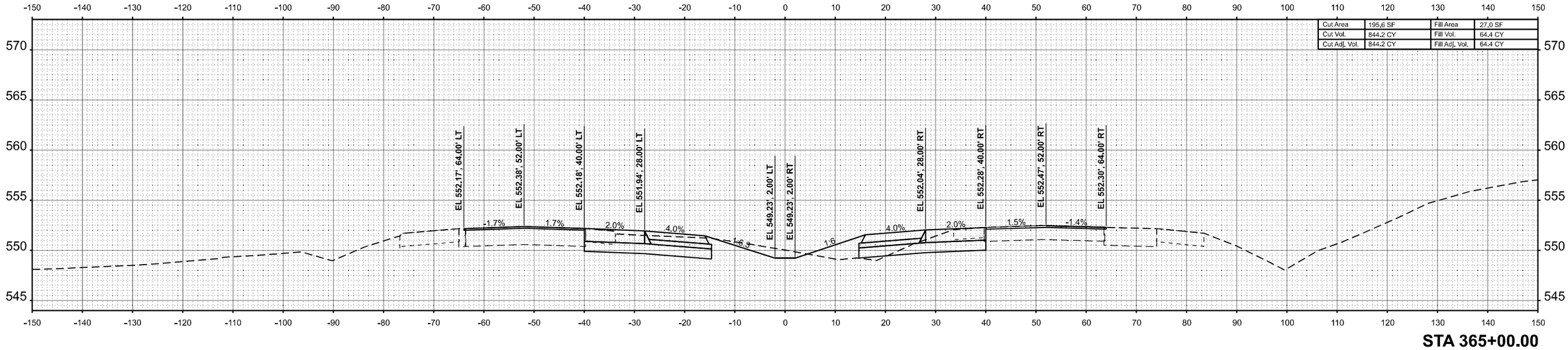

STA 365+00.00

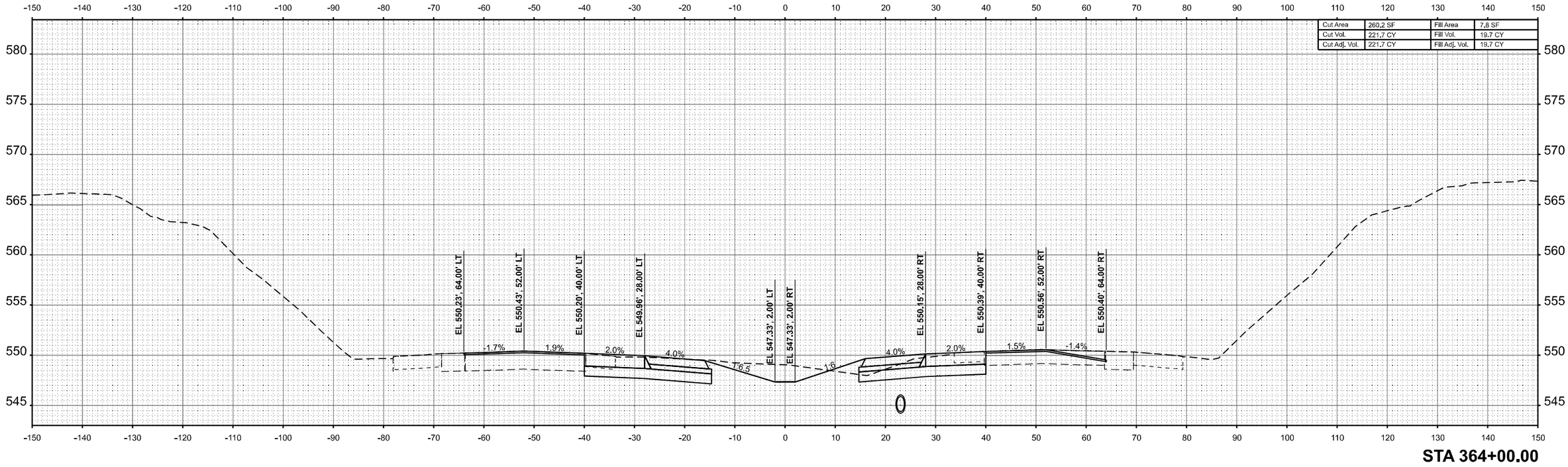

STA 364+00.00

ORIGINAL SURVEY		BY	DATE
	SURVEYED		
	PLOTTED		
NOTE BOOK	TEMPLATE		
	AREAS		
NO.	AREAS CHECKED		

FINAL SURVEY		BY	DATE
	SURVEYED		
	PLOTTED		
NOTE BOOK	TEMPLATE		
	AREAS		
NO.	AREAS CHECKED		

MODEL: ExCL-I57 - 364+00.00 R7 [Sheet]
FILE NAME: c:\volkert_pw_workingdir\betsy.witt\d03261115\D978798-sht-XSSht-I57-R7B.dgn

VOLKERT

USER NAME = betsy.witt	DESIGNED -	REVISED -	
	DRAWN -	REVISED -	
PLOT SCALE = $SCALE$	CHECKED -	REVISED -	
PLOT DATE = 8/27/2024	DATE -	REVISED -	

STATE OF ILLINOIS
DEPARTMENT OF TRANSPORTATION

CROSS SECTIONS
INTERSTATE 57

SCALE: 1"=10' | SHEET 219 OF 274 SHEETS | STA. 364+00.00 R7 | TO STA. 365+00.00 R7

F.A.I. RTE.	SECTION	COUNTY	TOTAL SHEETS	SHEET NO.
57	(X1-8,X1-7-1,X1-7,X1-6-1)R-2	WILLIAMSON	614	549
		CONTRACT NO. 78798		
		ILLINOIS	FED. AID PROJECT	

FINAL SURVEY	NOTE BOOK	NO.

BY	DATE
SURVEYED	
PLOTTED	
TEMPLATE	
AREAS	
AREAS CHECKED	

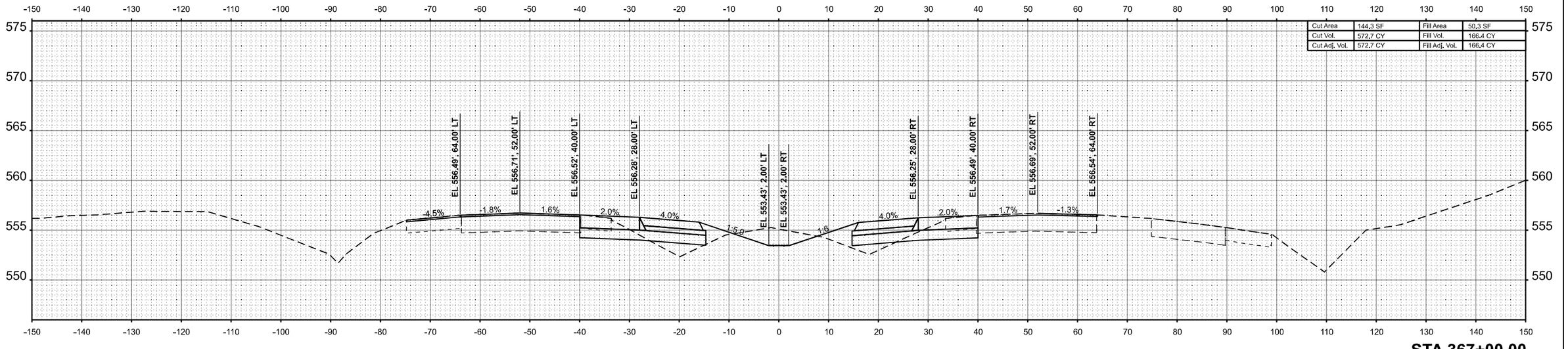

STA 367+00.00

ORIGINAL SURVEY	NOTE BOOK	NO.

BY	DATE
SURVEYED	
PLOTTED	
TEMPLATE	
AREAS	
AREAS CHECKED	

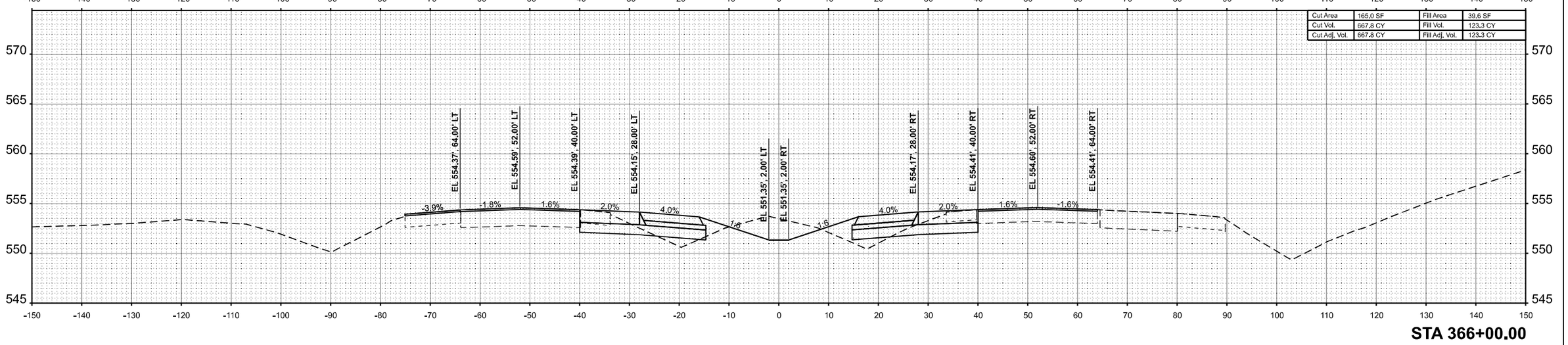

STA 366+00.00

MODEL: EXCL-I57 - 366+00.00 R7 [Sheet]
FILE NAME: c:\volkert_pw_workingdir\betsy.witt\d0326115\D9787798-sht-XSSht-I57-R7B.dgn

VOLKERT

USER NAME = betsy.witt	DESIGNED -	REVISED -
	DRAWN -	REVISED -
PLOT SCALE = $SCALE$	CHECKED -	REVISED -
PLOT DATE = 8/27/2024	DATE -	REVISED -

STATE OF ILLINOIS
DEPARTMENT OF TRANSPORTATION

CROSS SECTIONS
INTERSTATE 57

SCALE: 1"=10' | SHEET 220 OF 274 SHEETS | STA. 366+00.00 R7 | TO STA. 367+00.00 R7

F.A.I. RTE.	SECTION	COUNTY	TOTAL SHEETS	SHEET NO.
57	(X1-8,X1-7-1,X1-7,X1-6-1)R-2	WILLIAMSON	614	550
		CONTRACT NO. 78798		
		ILLINOIS	FED. AID PROJECT	

FINAL SURVEY	BY	DATE
SURVEYED		
PLOTTED		
TEMPLATE		
AREAS		
AREAS CHECKED		
NOTE BOOK		
NO.		

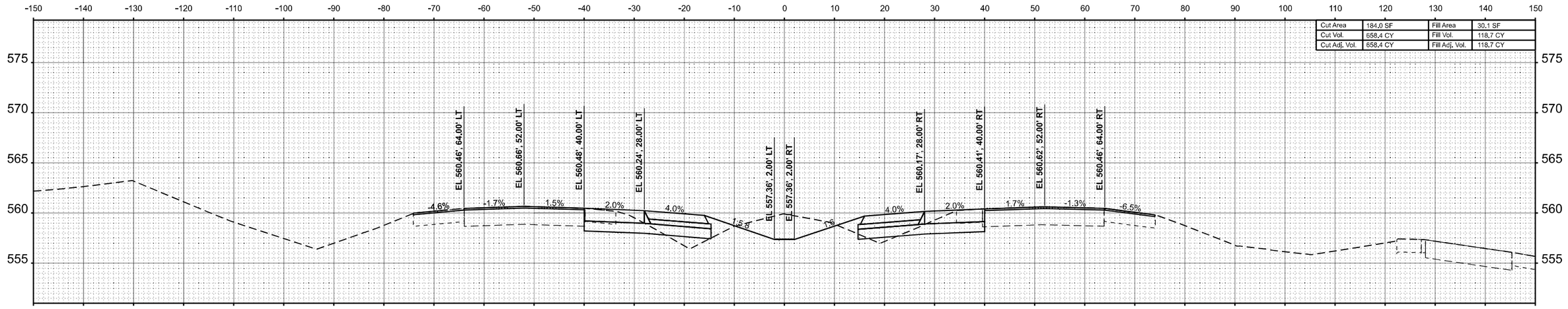

Cut Area	184.0 SF	Fill Area	30.1 SF
Cut Vol.	658.4 CY	Fill Vol.	118.7 CY
Cut Adj. Vol.	658.4 CY	Fill Adj. Vol.	118.7 CY

STA 369+00.00

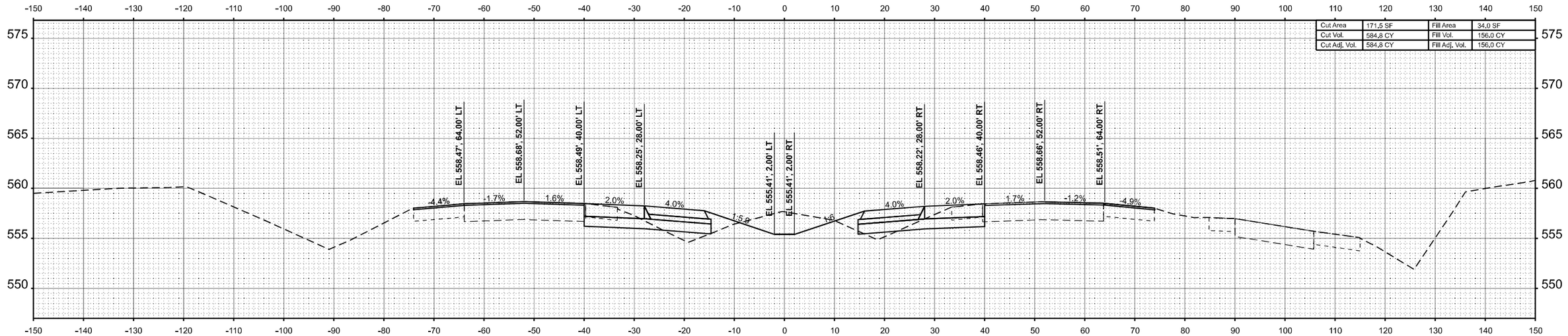

Cut Area	171.5 SF	Fill Area	34.0 SF
Cut Vol.	584.8 CY	Fill Vol.	156.0 CY
Cut Adj. Vol.	584.8 CY	Fill Adj. Vol.	156.0 CY

STA 368+00.00

ORIGINAL SURVEY	BY	DATE
SURVEYED		
PLOTTED		
TEMPLATE		
AREAS		
AREAS CHECKED		
NOTE BOOK		
NO.		

MODEL: ExCL-I57 - 368+00.00 R7 [Sheet]
FILE NAME: c:\volkert_pw_workingdir\betsy.witt\d0326115\D978798-sht-XSSht-I57-R7B.dgn

VOLKERT

USER NAME = betsy.witt	DESIGNED -	REVISED -	
	DRAWN -	REVISED -	
PLOT SCALE = $SCALE$	CHECKED -	REVISED -	
PLOT DATE = 8/27/2024	DATE -	REVISED -	

STATE OF ILLINOIS
DEPARTMENT OF TRANSPORTATION

CROSS SECTIONS
INTERSTATE 57

SCALE: 1"=10' | SHEET 221 OF 274 SHEETS | STA. 368+00.00 R7 | TO STA. 369+00.00 R7

F.A.I. RTE.	SECTION	COUNTY	TOTAL SHEETS	SHEET NO.
57	(X1-8,X1-7-1,X1-7,X1-6-1)R-2	WILLIAMSON	614	551
		CONTRACT NO. 78798		
		ILLINOIS	FED. AID PROJECT	

FINAL SURVEY	NOTE BOOK	NO.

	BY	DATE
SURVEYED		
PLOTTED		
TEMPLATE		
AREAS		
AREAS CHECKED		

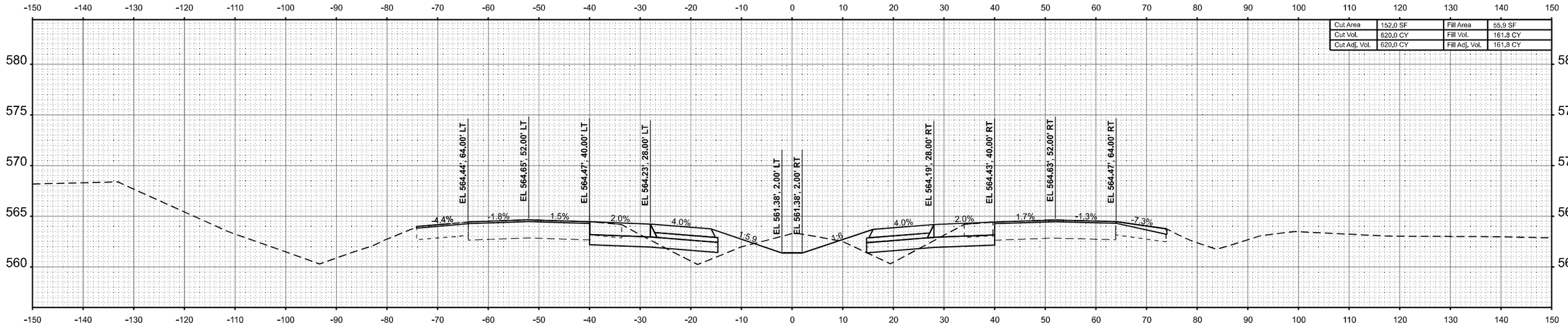

Cut Area	152.0 SF	Fill Area	55.9 SF
Cut Vol.	620.0 CY	Fill Vol.	161.8 CY
Cut Adj. Vol.	620.0 CY	Fill Adj. Vol.	161.8 CY

STA 371+00.00

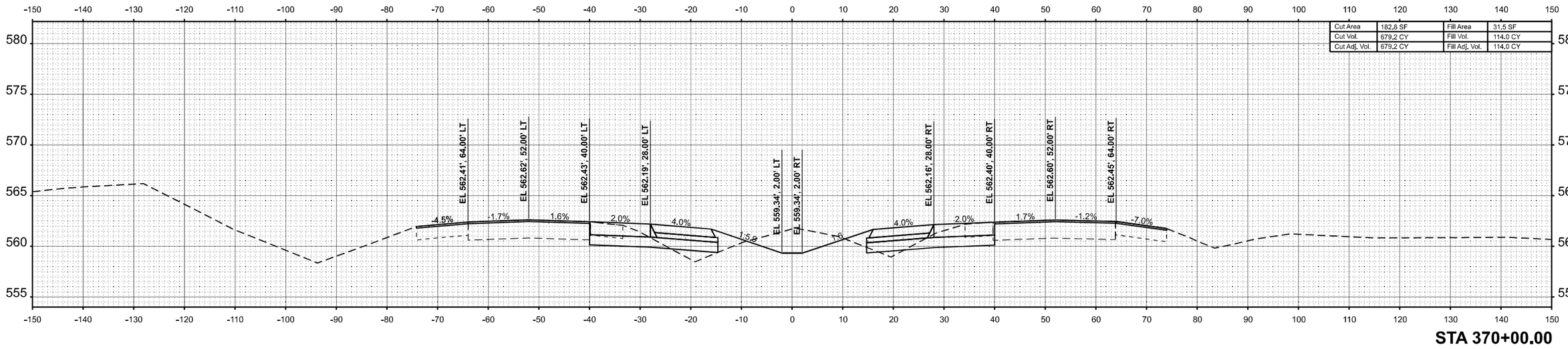

Cut Area	182.8 SF	Fill Area	31.5 SF
Cut Vol.	679.2 CY	Fill Vol.	114.0 CY
Cut Adj. Vol.	679.2 CY	Fill Adj. Vol.	114.0 CY

STA 370+00.00

ORIGINAL SURVEY	NOTE BOOK	NO.

	BY	DATE
SURVEYED		
PLOTTED		
TEMPLATE		
AREAS		
AREAS CHECKED		

MODEL: ExCL-I57 - 370+00.00 R7 [Sheet]
FILE NAME: c:\volkert_pw_workingdir\betsy.witt\d0326115\D978798-ahl-XSShl-I57-R7B.dgn

VOLKERT

USER NAME = betsy.witt	DESIGNED -	REVISED -
	DRAWN -	REVISED -
PLOT SCALE = $SCALE$	CHECKED -	REVISED -
PLOT DATE = 8/27/2024	DATE -	REVISED -

STATE OF ILLINOIS
DEPARTMENT OF TRANSPORTATION

CROSS SECTIONS
INTERSTATE 57

SCALE: 1"=10' | SHEET 222 OF 274 SHEETS | STA. 370+00.00 R7 | TO STA. 371+00.00 R7

F.A.I. RTE.	SECTION	COUNTY	TOTAL SHEETS	SHEET NO.
57	(X1-8,X1-7-1,X1-7,X1-6-1)R-2	WILLIAMSON	614	552
		CONTRACT NO. 78798		
		ILLINOIS	FED. AID PROJECT	

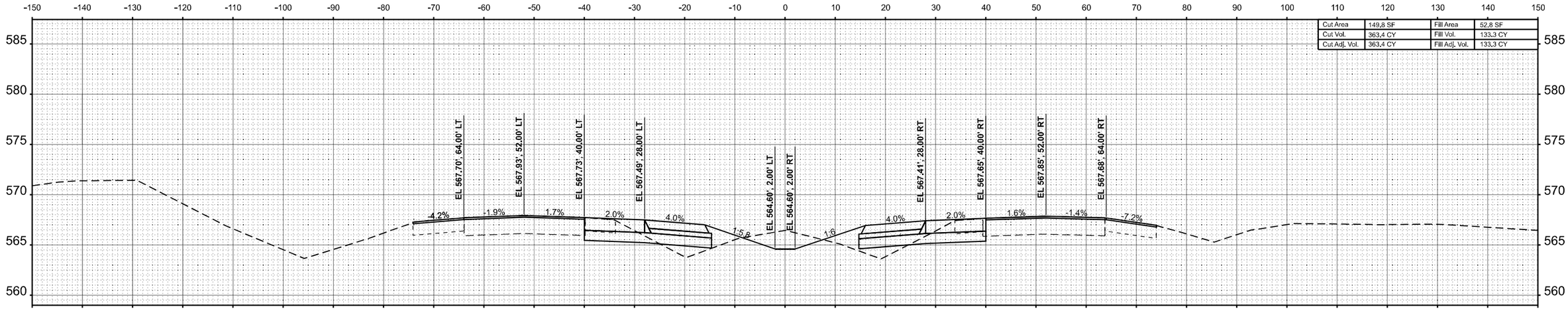

STA 372+65.00

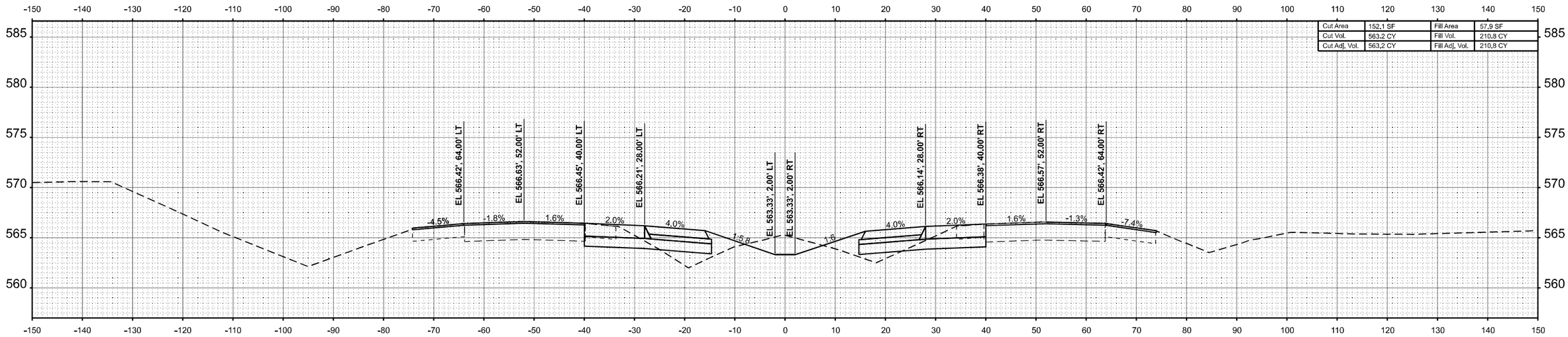

STA 372+00.00

FINAL SURVEY | NOTE BOOK | NO. | BY | DATE
SURVEYED
PLOTTED
TEMPLATE
AREAS
AREAS CHECKED

ORIGINAL SURVEY | NOTE BOOK | NO. | BY | DATE
SURVEYED
PLOTTED
TEMPLATE
AREAS
AREAS CHECKED

MODEL: ExCL-I57 - 372+00.00 R7 [Sheet]
FILE NAME: c:\volkert_pw_workingdir\betsy.witt\d0326115\D978798-sht-XSSht-I57-R7B.dgn

VOLKERT

USER NAME = betsy.witt	DESIGNED -	REVISED -
	DRAWN -	REVISED -
PLOT SCALE = $SCALE$	CHECKED -	REVISED -
PLOT DATE = 8/27/2024	DATE -	REVISED -

STATE OF ILLINOIS
DEPARTMENT OF TRANSPORTATION

CROSS SECTIONS
INTERSTATE 57

SCALE: 1"=10' | SHEET 223 OF 274 SHEETS | STA. 372+00.00 R7 | TO STA. 372+65.00 R7

F.A.I. RTE.	SECTION	COUNTY	TOTAL SHEETS	SHEET NO.
57	(X1-8,X1-7-1,X1-7,X1-6-1)R-2	WILLIAMSON	614	553
		CONTRACT NO. 78798		
	ILLINOIS	FED. AID PROJECT		

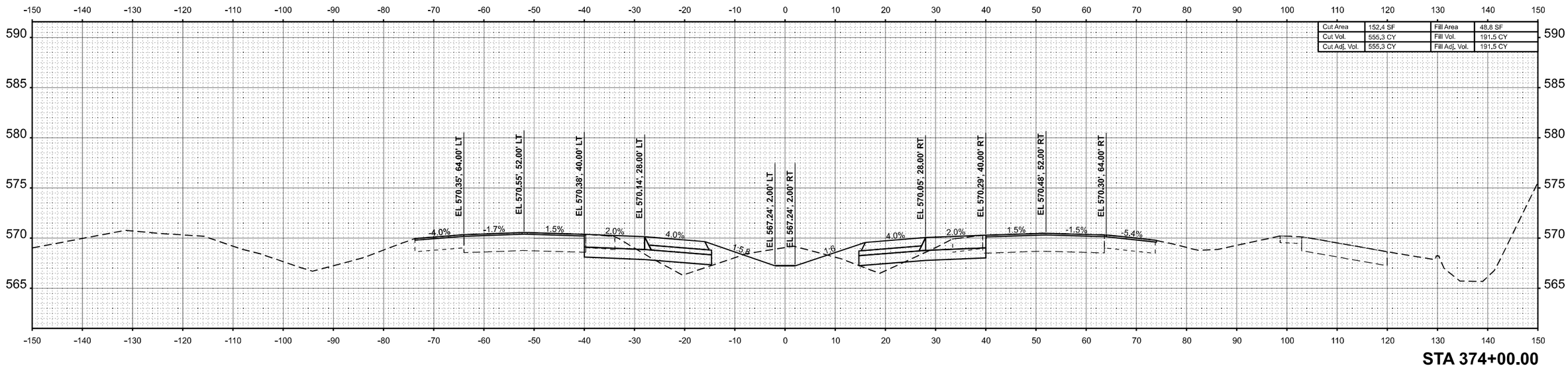

Cut Area	152.4 SF	Fill Area	48.8 SF
Cut Vol.	555.3 CY	Fill Vol.	191.5 CY
Cut Adj. Vol.	555.3 CY	Fill Adj. Vol.	191.5 CY

STA 374+00.00

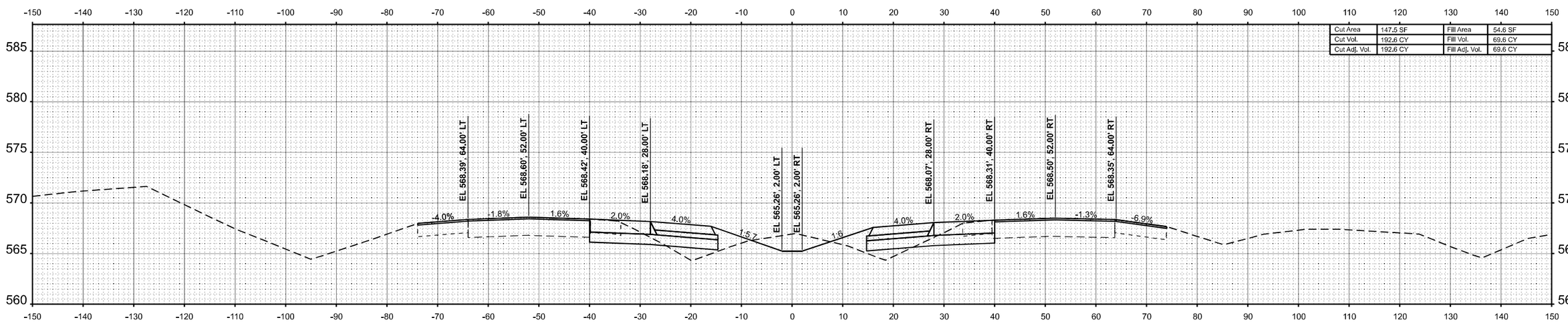

Cut Area	147.5 SF	Fill Area	54.6 SF
Cut Vol.	192.6 CY	Fill Vol.	69.6 CY
Cut Adj. Vol.	192.6 CY	Fill Adj. Vol.	69.6 CY

STA 373+00.00

FINAL SURVEY — NOTE BOOK NO. — SURVEYED — PLOTTED — TEMPLATE — AREAS — AREAS CHECKED — BY — DATE

ORIGINAL SURVEY — NOTE BOOK NO. — SURVEYED — PLOTTED — TEMPLATE — AREAS — AREAS CHECKED — BY — DATE

MODEL: ExCL-I57 - 373+00.00 R7 [Sheet]
FILE NAME: c:\volkert_pw_workingdir\betsy.witt\d0326115\D978798-sht-XSSht-I57-R7B.dgn

VOLKERT

USER NAME = betsy.witt	DESIGNED -	REVISED -	
	DRAWN -	REVISED -	
PLOT SCALE = $SCALE$	CHECKED -	REVISED -	
PLOT DATE = 8/27/2024	DATE -	REVISED -	

STATE OF ILLINOIS
DEPARTMENT OF TRANSPORTATION

CROSS SECTIONS
INTERSTATE 57

SCALE: 1"=10' | SHEET 224 OF 274 SHEETS | STA. 373+00.00 R7 TO STA. 374+00.00 R7

F.A.I. RTE.	SECTION	COUNTY	TOTAL SHEETS	SHEET NO.
57	(X1-8,X1-7-1,X1-7,X1-6-1)R-2	WILLIAMSON	614	554

CONTRACT NO. 78798

ILLINOIS | FED. AID PROJECT

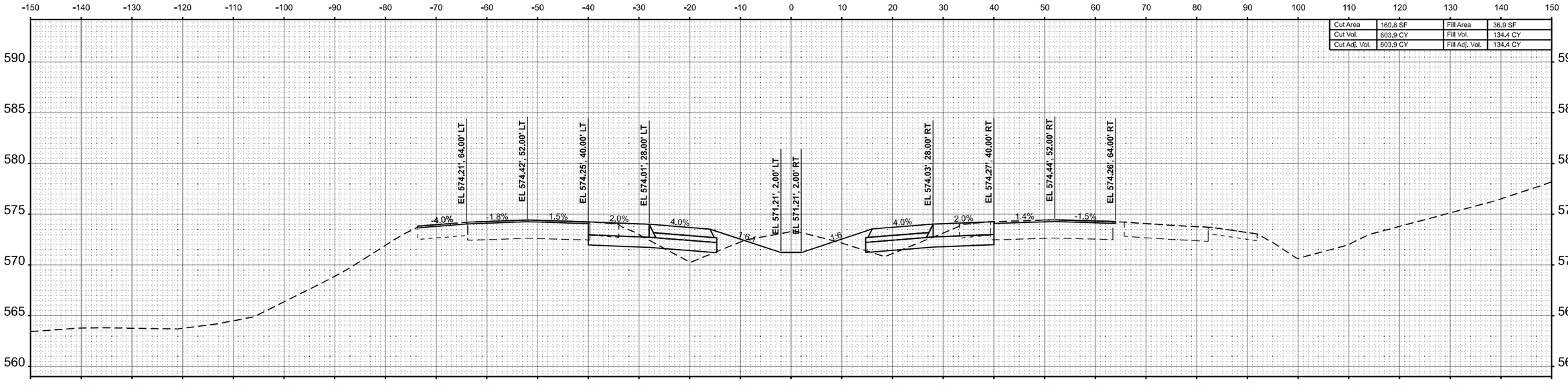

STA 376+00.00

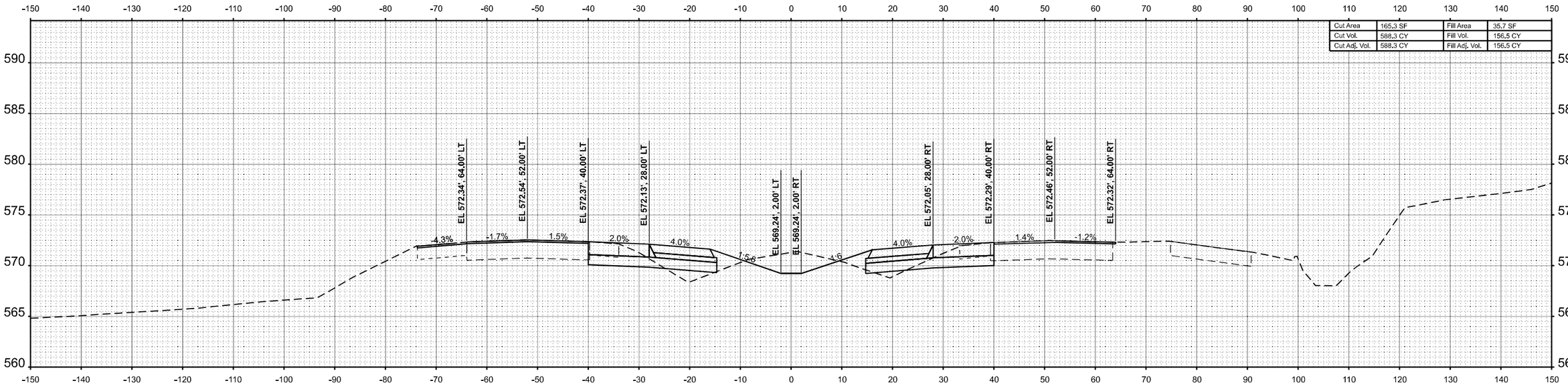

STA 375+00.00

USER NAME = betsy.witt	DESIGNED -	REVISED -	
	DRAWN -	REVISED -	
PLOT SCALE = $SCALE$	CHECKED -	REVISED -	
PLOT DATE = 8/27/2024	DATE -	REVISED -	

VOLKERT

STATE OF ILLINOIS
DEPARTMENT OF TRANSPORTATION

CROSS SECTIONS
INTERSTATE 57

SCALE: 1"=10' | SHEET 225 OF 274 SHEETS | STA. 375+00.00 R7 | TO STA. 376+00.00 R7

F.A.I. RTE.	SECTION	COUNTY	TOTAL SHEETS	SHEET NO.
57	(X1-8,X1-7-1,X1-7,X1-6-1)R-2	WILLIAMSON	614	555
		CONTRACT NO. 78798		
		ILLINOIS	FED. AID PROJECT	

ORIGINAL SURVEY | NOTE BOOK | NO. | SURVEYED | PLOTTED | TEMPLATE | AREAS | AREAS CHECKED | BY | DATE

FINAL SURVEY | NOTE BOOK | NO. | SURVEYED | PLOTTED | TEMPLATE | AREAS | AREAS CHECKED | BY | DATE

MODEL: ExCL-I57 - 375+00.00 R7 [Sheet]
FILE NAME: c:\volkert_pw_workingdir\betsy.witt\d0326115\D978798-ahl-XSShl-I57-R7B.dgn

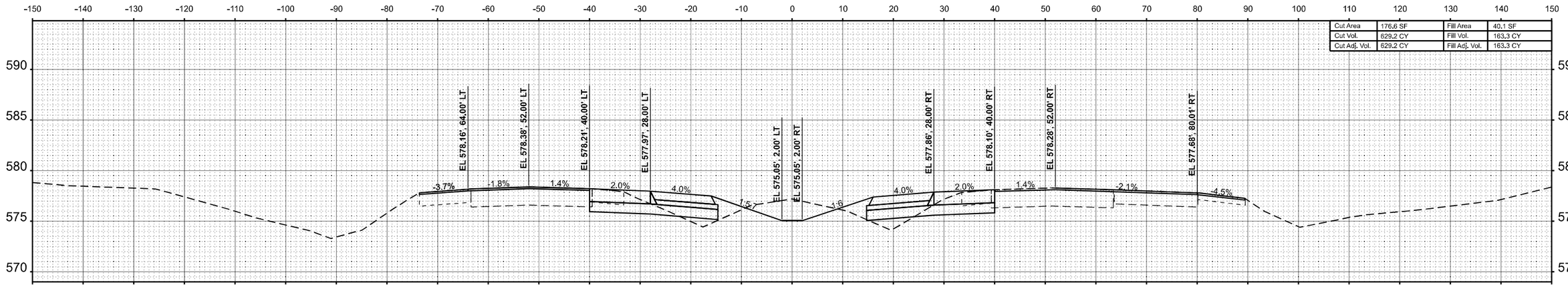

STA 378+00.00

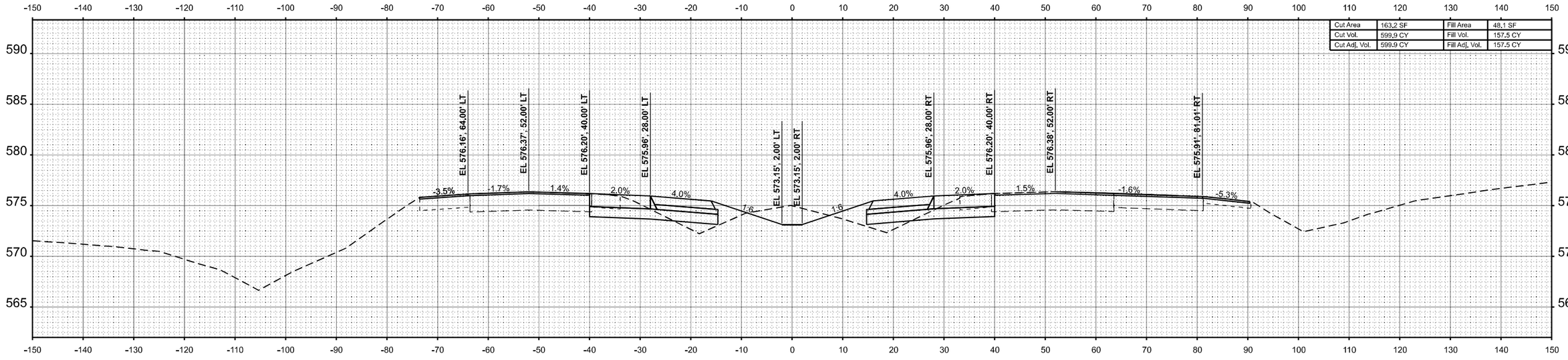

STA 377+00.00

FINAL SURVEY		BY	DATE
NO'S BOOK	SURVEYED		
NO.	PLOTTED		
	TEMPLATE		
	AREAS		
	AREAS CHECKED		

ORIGINAL SURVEY		BY	DATE
NOTE BOOK	SURVEYED		
NO.	PLOTTED		
	TEMPLATE		
	AREAS		
	AREAS CHECKED		

MODEL: EXCL-I57 - 377+00.00 R7 [Sheet]
FILE NAME: c:\volkert_pw_workingdir\betsy.witt\d0326115\D9787798-sht-XSSht-I57-R7B.dgn

VOLKERT

USER NAME = betsy.witt	DESIGNED -	REVISED -
	DRAWN -	REVISED -
PLOT SCALE = $SCALE$	CHECKED -	REVISED -
PLOT DATE = 8/27/2024	DATE -	REVISED -

STATE OF ILLINOIS
DEPARTMENT OF TRANSPORTATION

CROSS SECTIONS
INTERSTATE 57

SCALE: 1"=10' | SHEET 226 OF 274 SHEETS | STA. 377+00.00 R7 | TO STA. 378+00.00 R7

F.A.I. RTE.	SECTION	COUNTY	TOTAL SHEETS	SHEET NO.
57	(X1-8,X1-7-1,X1-7,X1-6-1)R-2	WILLIAMSON	614	556
		CONTRACT NO. 78798		
	ILLINOIS	FED. AID PROJECT		

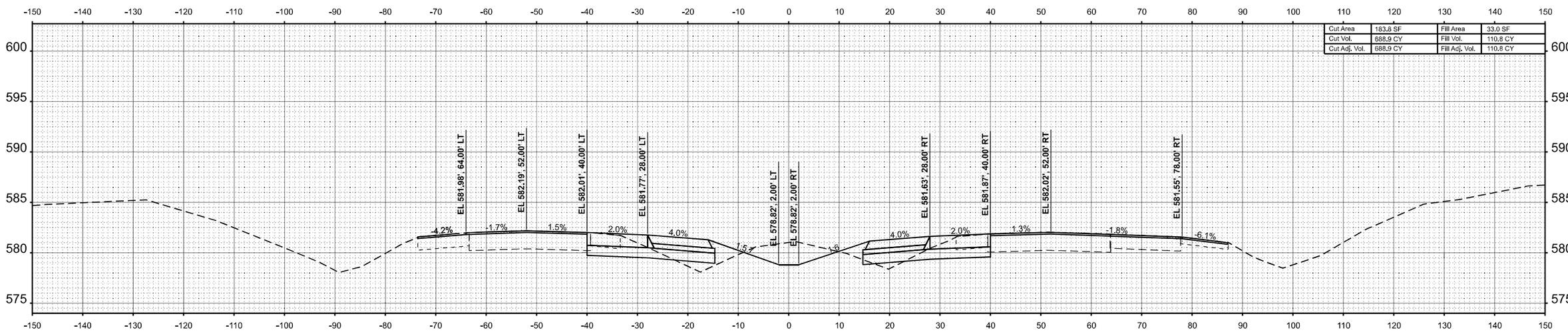

STA 380+00.00

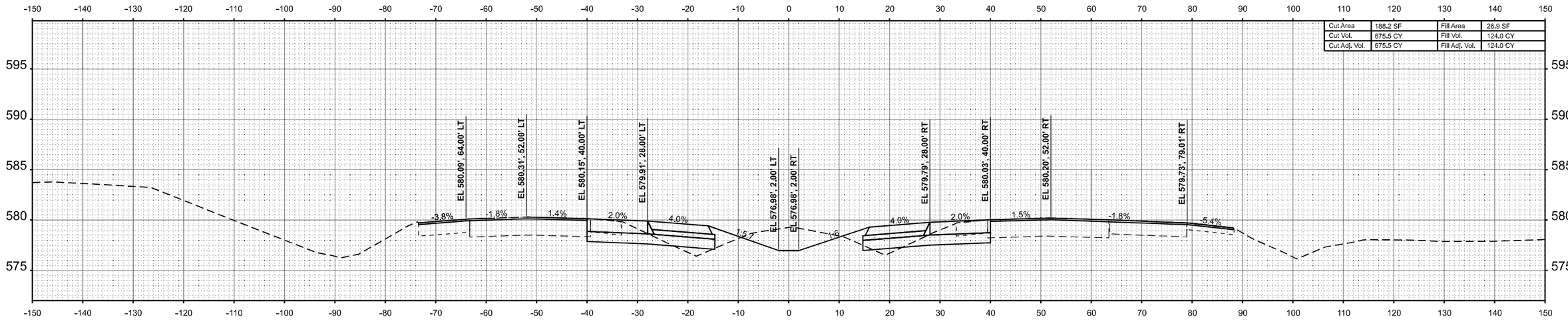

STA 379+00.00

FINAL SURVEY | NOTE BOOK | NO. | SURVEYED | PLOTTED | TEMPLATE | AREAS | AREAS CHECKED | BY | DATE

ORIGINAL SURVEY | NOTE BOOK | NO. | SURVEYED | PLOTTED | TEMPLATE | AREAS | AREAS CHECKED | BY | DATE

MODEL: ExCL-I57 - 379+00.00 R7 [Sheet]
FILE NAME: c:\volkert_pw_workingdir\betsy.witt\d0326115\D978798-shi-XSShi-I57-R7B.dgn

VOLKERT

USER NAME = betsy.witt	DESIGNED -	REVISED -
	DRAWN -	REVISED -
PLOT SCALE = $SCALE$	CHECKED -	REVISED -
PLOT DATE = 8/27/2024	DATE -	REVISED -

STATE OF ILLINOIS
DEPARTMENT OF TRANSPORTATION

CROSS SECTIONS
INTERSTATE 57

SCALE: 1"=10' | SHEET 227 OF 274 SHEETS | STA. 379+00.00 R7 | TO STA. 380+00.00 R7

F.A.I. RTE.	SECTION	COUNTY	TOTAL SHEETS	SHEET NO.
57	(X1-8,X1-7-1,X1-7,X1-6-1)R-2	WILLIAMSON	614	557
		CONTRACT NO. 78798		
	ILLINOIS	FED. AID PROJECT		

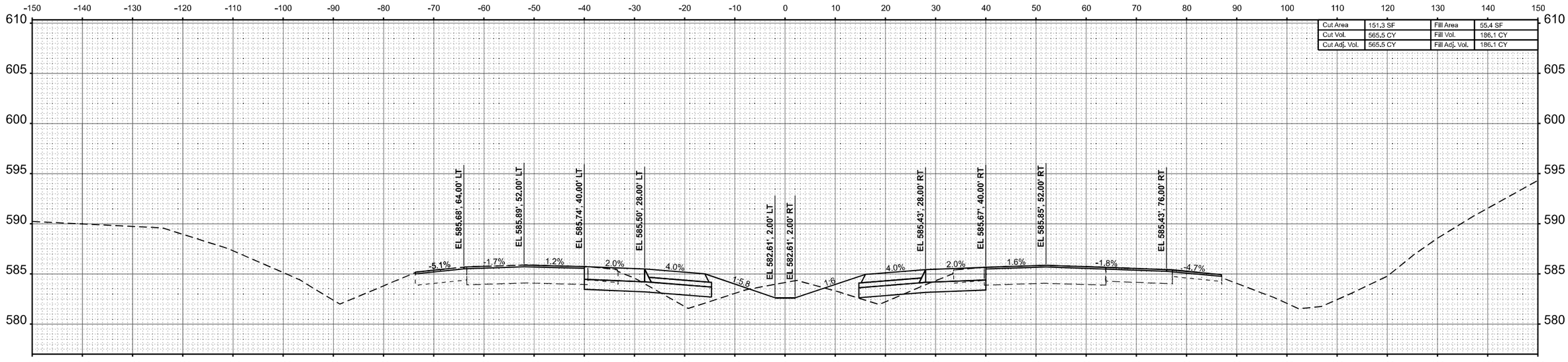

Cut Area	151.3 SF	Fill Area	55.4 SF
Cut Vol.	565.5 CY	Fill Vol.	186.1 CY
Cut Adj. Vol.	565.5 CY	Fill Adj. Vol.	186.1 CY

STA 382+00.00

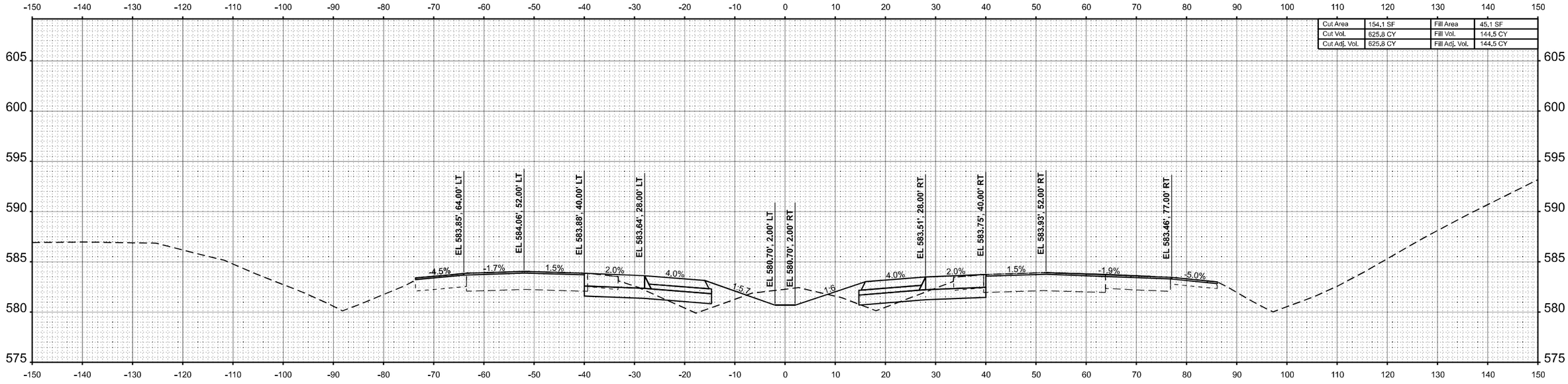

Cut Area	154.1 SF	Fill Area	45.1 SF
Cut Vol.	625.8 CY	Fill Vol.	144.5 CY
Cut Adj. Vol.	625.8 CY	Fill Adj. Vol.	144.5 CY

STA 381+00.00

FINAL SURVEY — NOTE BOOK — NO. — SURVEYED — PLOTTED — TEMPLATE — AREAS — AREAS CHECKED — BY — DATE

ORIGINAL SURVEY — NOTE BOOK — NO. — SURVEYED — PLOTTED — TEMPLATE — AREAS — AREAS CHECKED — BY — DATE

MODEL: ExCL-I57 - 381+00.00 R7 [Sheet]
FILE NAME: c:\volkert_pw_workingdir\betsy.witt\d0326115\D978798-shI-XSShI-I57-R7B.dgn

VOLKERT

USER NAME = betsy.witt	DESIGNED -	REVISED -
	DRAWN -	REVISED -
PLOT SCALE = $SCALE$	CHECKED -	REVISED -
PLOT DATE = 8/27/2024	DATE -	REVISED -

STATE OF ILLINOIS
DEPARTMENT OF TRANSPORTATION

CROSS SECTIONS
INTERSTATE 57

SCALE: 1"=10' | SHEET 228 OF 274 SHEETS | STA. 381+00.00 R7 | TO STA. 382+00.00 R7

F.A.I. RTE.	SECTION	COUNTY	TOTAL SHEETS	SHEET NO.
57	(X1-8,X1-7-1,X1-7,X1-6-1)R-2	WILLIAMSON	614	558
		CONTRACT NO. 78798		
	ILLINOIS	FED. AID PROJECT		

FINAL SURVEY	NOTE BOOK	NO.
	SURVEYED	
	PLOTTED	
	TEMPLATE	
	AREAS	
	AREAS CHECKED	

BY	DATE

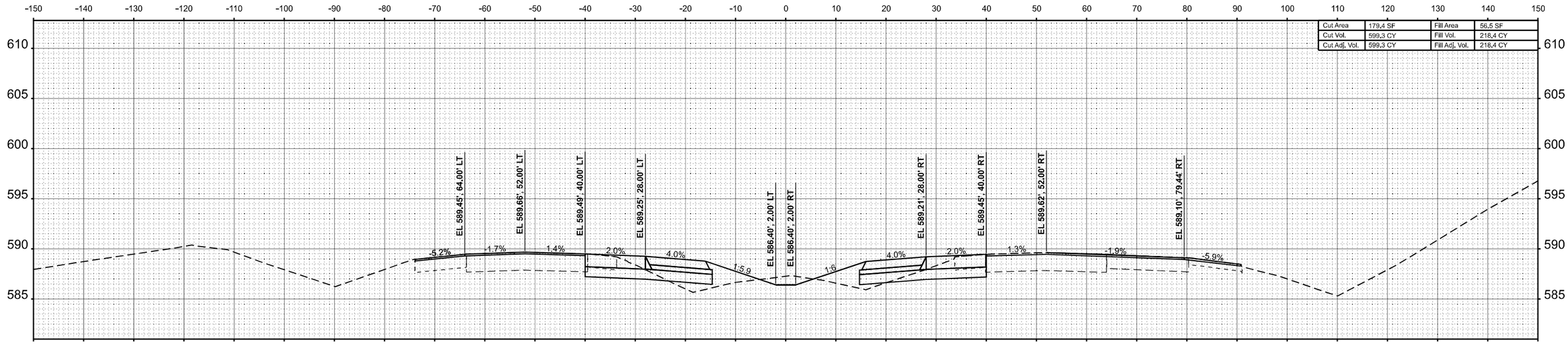

STA 384+00.00

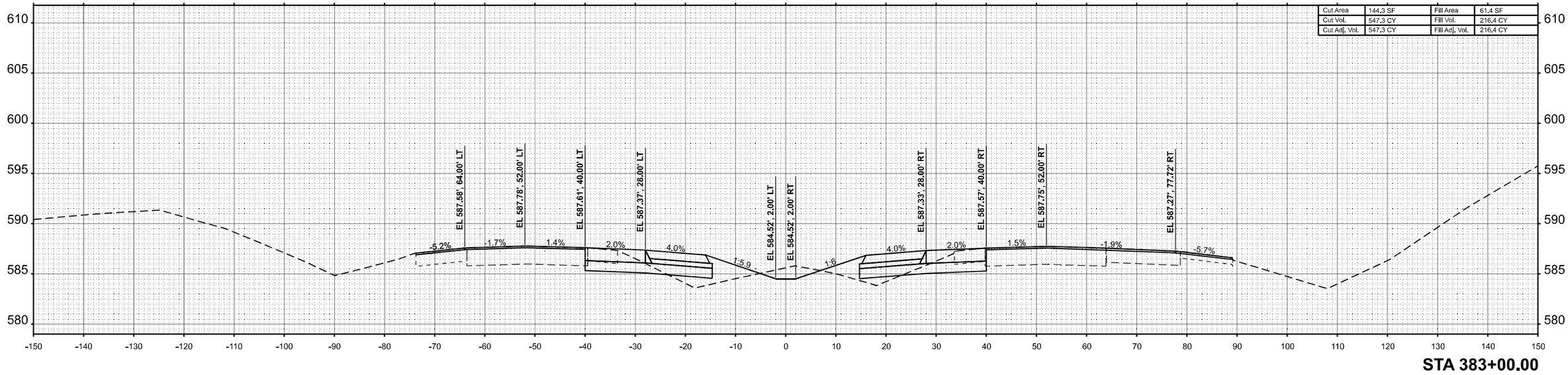

STA 383+00.00

ORIGINAL SURVEY	NOTE BOOK	NO.
	SURVEYED	
	PLOTTED	
	TEMPLATE	
	AREAS	
	AREAS CHECKED	

BY	DATE

MODEL: ExCL-I57 - 383+00.00 R7 [Sheet]
FILE NAME: c:\volkert_pw_workingdir\betsy.witt\d0326115\D978798-sht-XSSht-I57-R7b.dgn

VOLKERT

USER NAME = betsy.witt	DESIGNED -	REVISED -	
	DRAWN -	REVISED -	
PLOT SCALE = $SCALE$	CHECKED -	REVISED -	
PLOT DATE = 8/27/2024	DATE -	REVISED -	

STATE OF ILLINOIS
DEPARTMENT OF TRANSPORTATION

CROSS SECTIONS
INTERSTATE 57

SCALE: 1"=10' | SHEET 229 OF 274 SHEETS | STA. 383+00.00 R7 | TO STA. 384+00.00 R7

F.A.I. RTE.	SECTION	COUNTY	TOTAL SHEETS	SHEET NO.
57	(X1-8,X1-7-1,X1-7,X1-6-1)R-2	WILLIAMSON	614	559
		CONTRACT NO. 78798		
	ILLINOIS	FED. AID PROJECT		

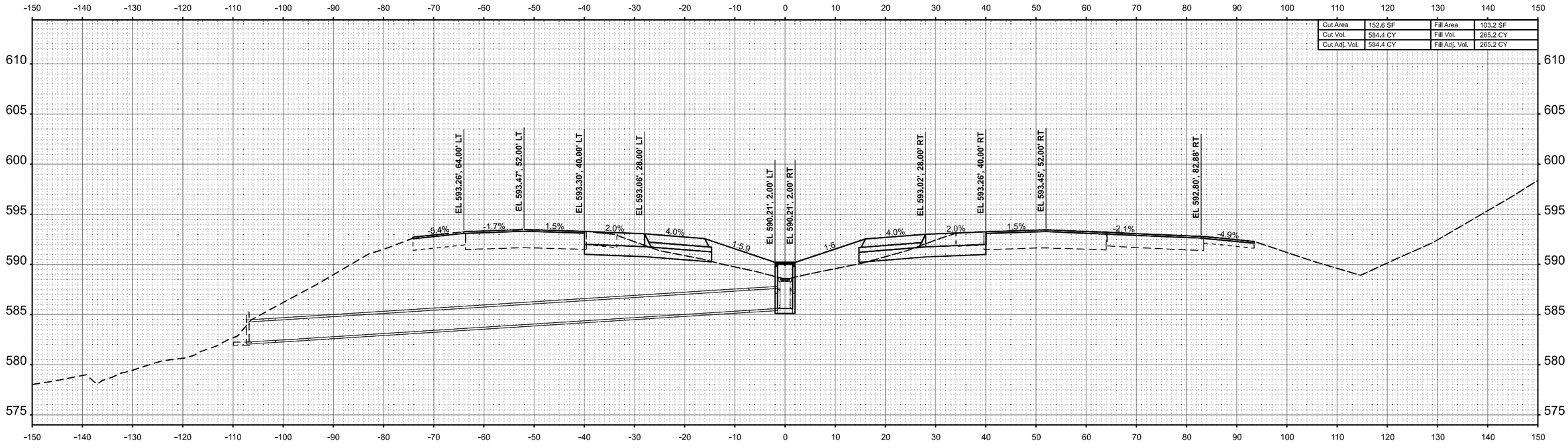

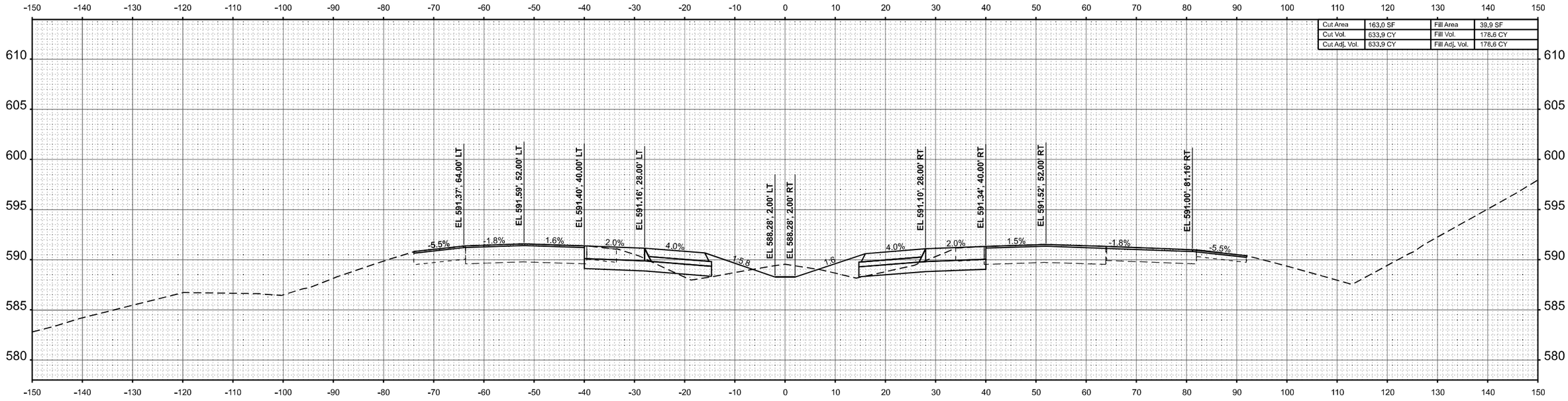

FINAL SURVEY | NOTE BOOK | NO. | SURVEYED | PLOTTED | TEMPLATE | AREAS | AREAS CHECKED | BY | DATE

ORIGINAL SURVEY | NOTE BOOK | NO. | SURVEYED | PLOTTED | TEMPLATE | AREAS | AREAS CHECKED | BY | DATE

MODEL: ExCL-I57 - 385+00.00 R7 [Sheet]
FILE NAME: c:\volkert_pw_workingdir\betsy.witt\d0326115\D9787988-sht-XSSht-I57-R7B.dgn

VOLKERT

USER NAME = betsy.witt	DESIGNED -	REVISED -	
	DRAWN -	REVISED -	
PLOT SCALE = $SCALE$	CHECKED -	REVISED -	
PLOT DATE = 8/27/2024	DATE -	REVISED -	

STATE OF ILLINOIS
DEPARTMENT OF TRANSPORTATION

CROSS SECTIONS
INTERSTATE 57

SCALE: 1"=10' | SHEET 230 OF 274 SHEETS | STA. 385+00.00 R7 | TO STA. 386+00.00 R7

F.A.I. RTE.	SECTION	COUNTY	TOTAL SHEETS	SHEET NO.
57	(X1-8,X1-7-1,X1-7,X1-6-1)R-2	WILLIAMSON	614	560
		CONTRACT NO. 78798		
	ILLINOIS FED. AID PROJECT			

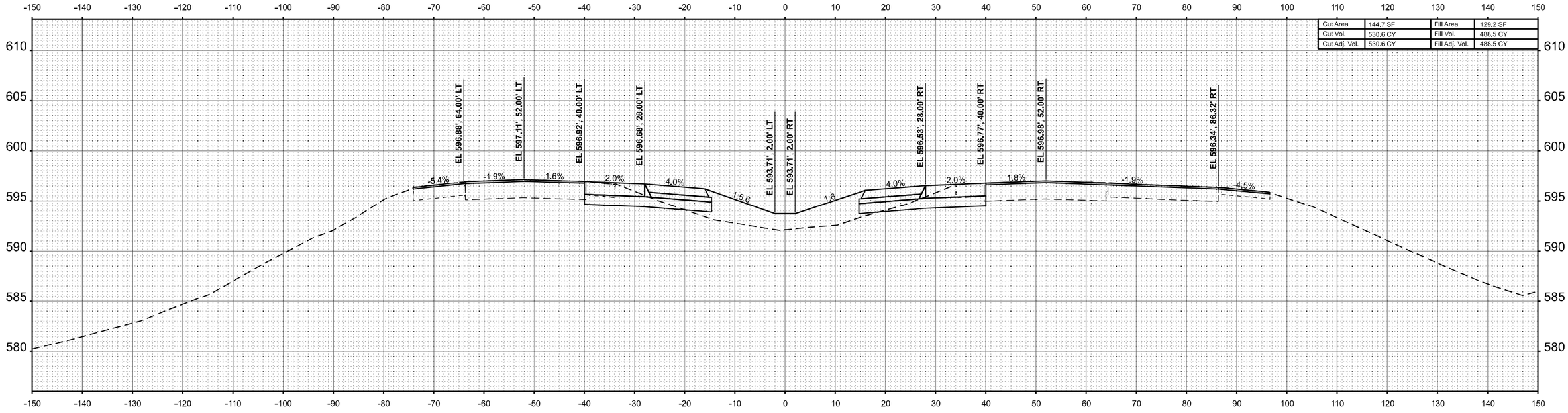

STA 388+00.00

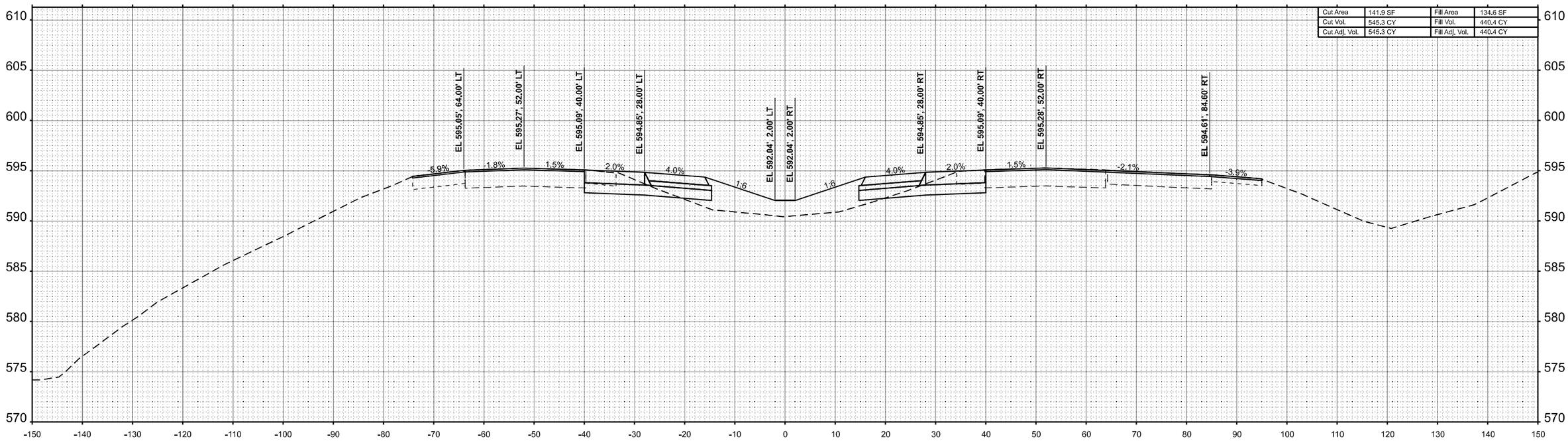

STA 387+00.00

FINAL SURVEY	BY	DATE
SURVEYED		
PLOTTED		
TEMPLATE		
AREAS		
NOTE BOOK	AREAS CHECKED	
NO.		

ORIGINAL SURVEY	BY	DATE
SURVEYED		
PLOTTED		
TEMPLATE		
AREAS		
NOTE BOOK	AREAS CHECKED	
NO.		

MODEL: ExCL-I57 - 387+00.00 R7 [Sheet]
FILE NAME: c:\volkert_pw_workingdir\betsy.witt\d0326115\D978798-shtXSSht-I57-R7B.dgn

VOLKERT

USER NAME = betsy.witt	DESIGNED -	REVISED -
	DRAWN -	REVISED -
PLOT SCALE = $SCALE$	CHECKED -	REVISED -
PLOT DATE = 8/27/2024	DATE -	REVISED -

STATE OF ILLINOIS
DEPARTMENT OF TRANSPORTATION

CROSS SECTIONS
INTERSTATE 57

SCALE: 1"=10' | SHEET 231 OF 274 SHEETS | STA. 387+00.00 R7 | TO STA. 388+00.00 R7

F.A.I. RTE.	SECTION	COUNTY	TOTAL SHEETS	SHEET NO.
57	(X1-8,X1-7-1,X1-7,X1-6-1)R-2	WILLIAMSON	614	561
		CONTRACT NO. 78798		
	ILLINOIS	FED. AID PROJECT		

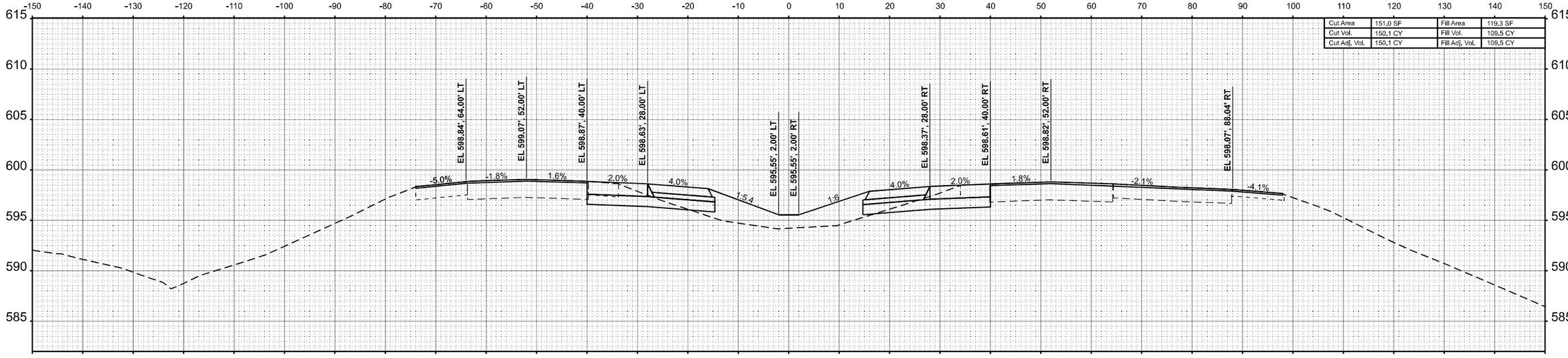

STA 389+00.00

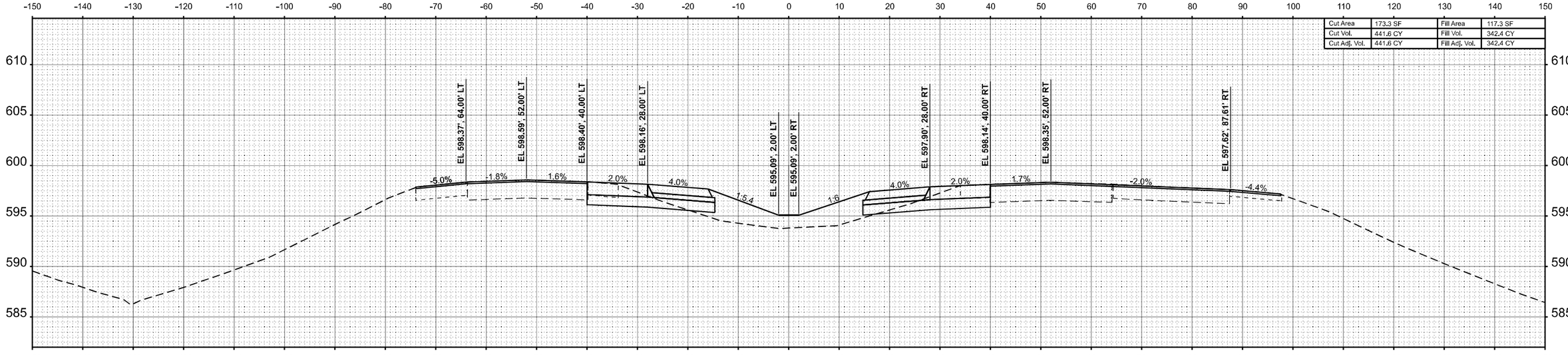

STA 388+75.00

FINAL SURVEY — SURVEYED — PLOTTED — TEMPLATE — AREAS — AREAS CHECKED — NOTE BOOK — NO. — BY — DATE

ORIGINAL SURVEY — SURVEYED — PLOTTED — TEMPLATE — AREAS — AREAS CHECKED — NOTE BOOK — NO. — BY — DATE

MODEL: ExCL-I57 - 388+75,00 R7 [Sheet]
FILE NAME: c:\volkert_pw_workingdir\betsy.witt\d0326115\D978798-ahr-XSShI-I57-R7B.dgn

VOLKERT

USER NAME = betsy.witt	DESIGNED -	REVISED -	
	DRAWN -	REVISED -	
PLOT SCALE = $SCALE$	CHECKED -	REVISED -	
PLOT DATE = 8/27/2024	DATE -	REVISED -	

STATE OF ILLINOIS
DEPARTMENT OF TRANSPORTATION

CROSS SECTIONS
INTERSTATE 57

SCALE: 1"=10' | SHEET 232 OF 274 SHEETS | STA. 388+75.00 R7 | TO STA. 389+00.00 R7

F.A.I. RTE.	SECTION	COUNTY	TOTAL SHEETS	SHEET NO.
57	(X1-8,X1-7-1,X1-7,X1-6-1)R-2	WILLIAMSON	614	562
		CONTRACT NO. 78798		
	ILLINOIS FED. AID PROJECT			

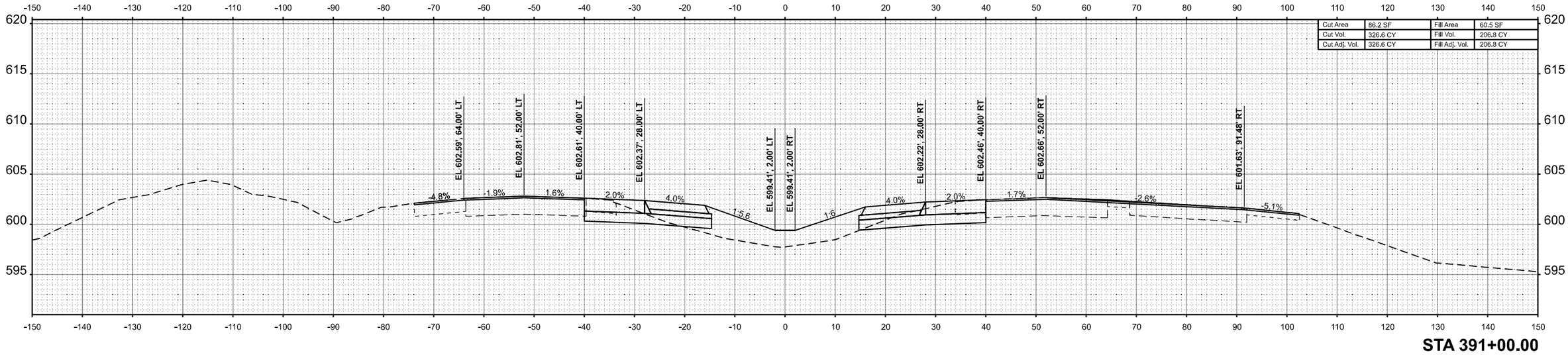

STA 391+00.00

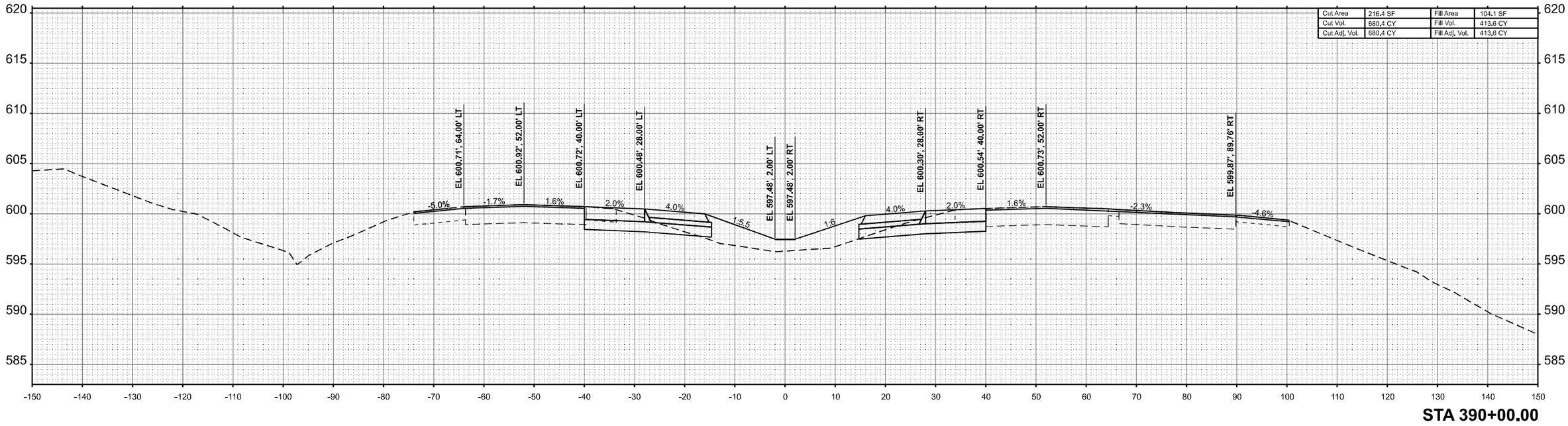

STA 390+00.00

FINAL SURVEY	BY	DATE
SURVEYED		
PLOTTED		
TEMPLATE		
AREAS		
AREAS CHECKED		
NOTE BOOK		
NO.		

ORIGINAL SURVEY	BY	DATE
SURVEYED		
PLOTTED		
TEMPLATE		
AREAS		
AREAS CHECKED		
NOTE BOOK		
NO.		

MODEL: ExCL-I57 - 390+00.00 R7 [Sheet]
FILE NAME: c:\volkert_pw_workingdir\betsy.witt\d03261151D978798-sht-XSSht-I57-R7B.dgn

VOLKERT

USER NAME = betsy.witt	DESIGNED -	REVISED -
	DRAWN -	REVISED -
PLOT SCALE = $SCALE$	CHECKED -	REVISED -
PLOT DATE = 8/27/2024	DATE -	REVISED -

STATE OF ILLINOIS
DEPARTMENT OF TRANSPORTATION

CROSS SECTIONS
INTERSTATE 57

SCALE: 1"=10' | SHEET 233 OF 274 SHEETS | STA. 390+00.00 R7 | TO STA. 391+00.00 R7

F.A.I. RTE.	SECTION	COUNTY	TOTAL SHEETS	SHEET NO.
57	(X1-8,X1-7-1,X1-7,X1-6-1)R-2	WILLIAMSON	614	563
		CONTRACT NO. 78798		
	ILLINOIS	FED. AID PROJECT		

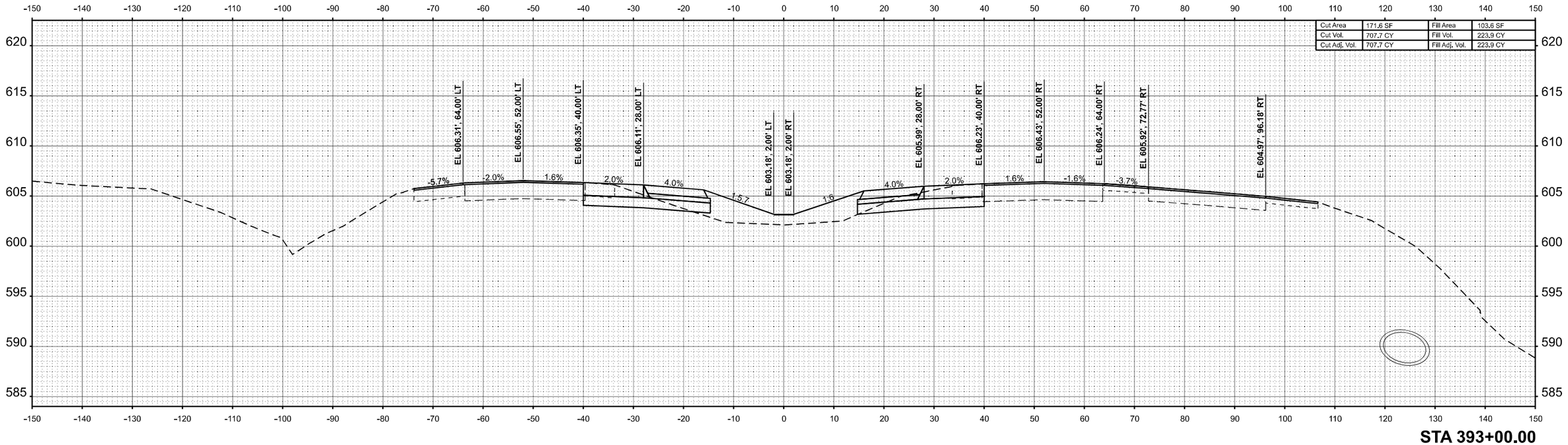

STA 393+00.00

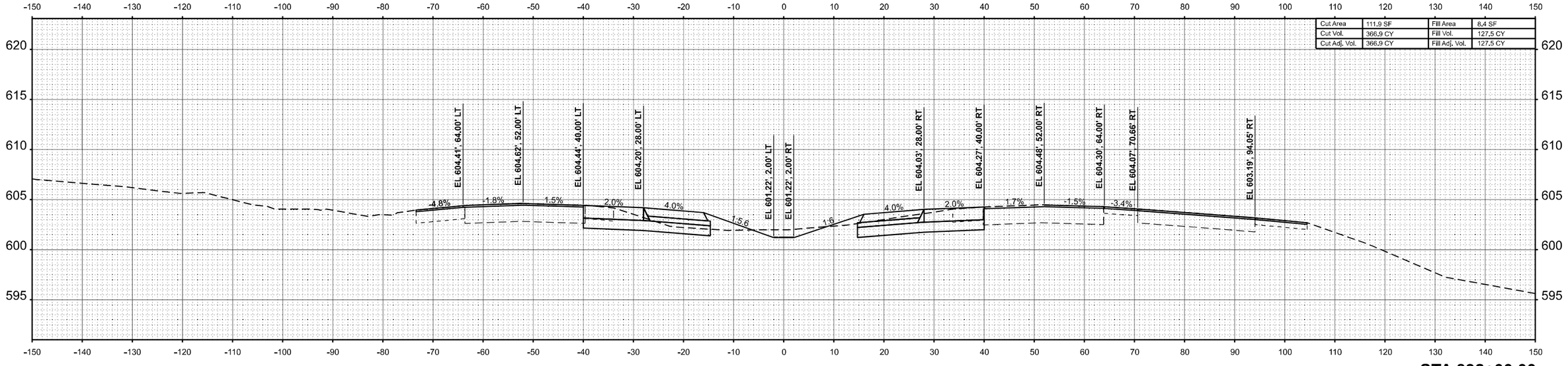

STA 392+00.00

FINAL SURVEY | NOTE BOOK | NO. | SURVEYED | PLOTTED | TEMPLATE | AREAS | AREAS CHECKED | BY | DATE

ORIGINAL SURVEY | NOTE BOOK | NO. | SURVEYED | PLOTTED | TEMPLATE | AREAS | AREAS CHECKED | BY | DATE

MODEL: ExCL-I57 - 392+00.00 R7 [Sheet]
FILE NAME: c:\volkert_pw_workingdir\betsy.witt\d0326115\D9787798-sht-XSSht-I57-R7B.dgn

VOLKERT

USER NAME = betsy.witt	DESIGNED -	REVISED -	
	DRAWN -	REVISED -	
PLOT SCALE = $SCALE$	CHECKED -	REVISED -	
PLOT DATE = 8/27/2024	DATE -	REVISED -	

STATE OF ILLINOIS
DEPARTMENT OF TRANSPORTATION

CROSS SECTIONS
INTERSTATE 57

SCALE: 1"=10' | SHEET 234 OF 274 SHEETS | STA. 392+00.00 R7 | TO STA. 393+00.00 R7

F.A.I. RTE.	SECTION	COUNTY	TOTAL SHEETS	SHEET NO.
57	(X1-8,X1-7-1,X1-7,X1-6-1)R-2	WILLIAMSON	614	564
		CONTRACT NO. 78798		
	ILLINOIS FED. AID PROJECT			

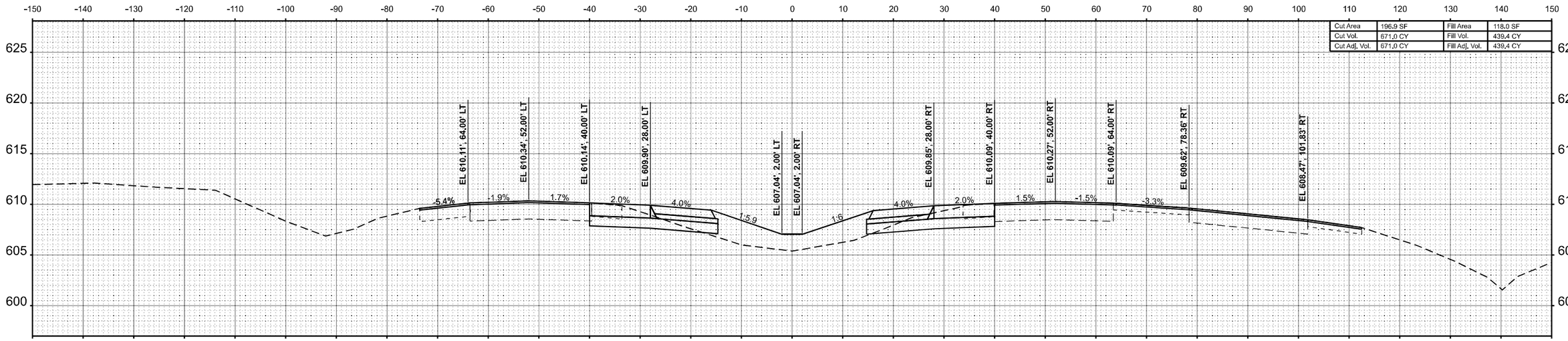

Cut Area	196.9 SF	Fill Area	118.0 SF
Cut Vol.	671.0 CY	Fill Vol.	439.4 CY
Cut Adj. Vol.	671.0 CY	Fill Adj. Vol.	439.4 CY

STA 395+00.00

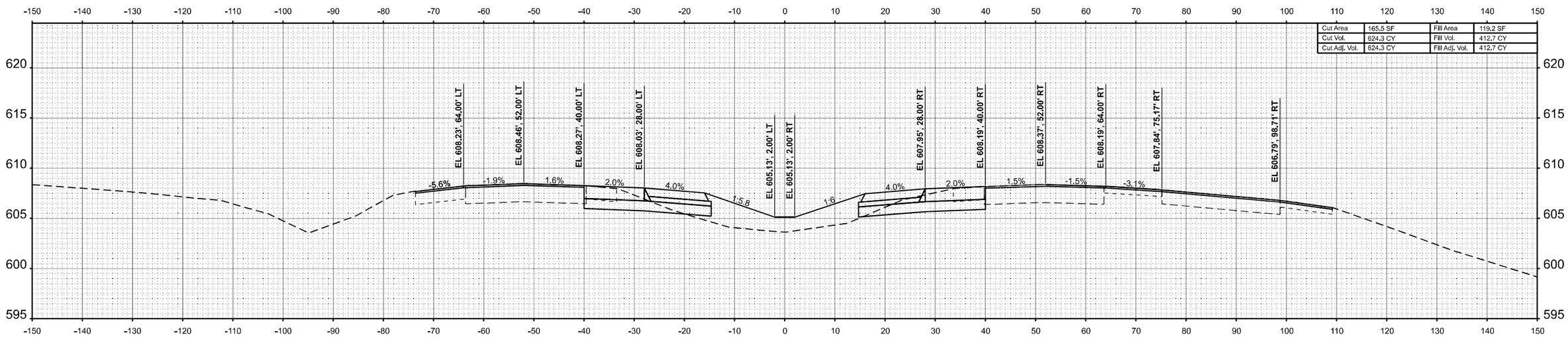

Cut Area	165.5 SF	Fill Area	119.2 SF
Cut Vol.	624.3 CY	Fill Vol.	412.7 CY
Cut Adj. Vol.	624.3 CY	Fill Adj. Vol.	412.7 CY

STA 394+00.00

FINAL SURVEY — NOTE BOOK NO. — SURVEYED — PLOTTED — TEMPLATE — AREAS — AREAS CHECKED — BY — DATE

ORIGINAL SURVEY — NOTE BOOK NO. — SURVEYED — PLOTTED — TEMPLATE — AREAS — AREAS CHECKED — BY — DATE

MODEL: ExCL-I57 - 394+00.00 R7 [Sheet]
FILE NAME: c:\volkert_pw_workingdir\betsy.witt\d0326115\D978798-sht-XSSht-I57-R7B.dgn

VOLKERT

USER NAME = betsy.witt	DESIGNED -	REVISED -	
	DRAWN -	REVISED -	
PLOT SCALE = $SCALE$	CHECKED -	REVISED -	
PLOT DATE = 8/27/2024	DATE -	REVISED -	

STATE OF ILLINOIS
DEPARTMENT OF TRANSPORTATION

CROSS SECTIONS
INTERSTATE 57

SCALE: 1"=10' | SHEET 235 OF 274 SHEETS | STA. 394+00.00 R7 TO STA. 395+00.00 R7

F.A.I. RTE.	SECTION	COUNTY	TOTAL SHEETS	SHEET NO.
57	(X1-8,X1-7-1,X1-7,X1-6-1)R-2	WILLIAMSON	614	565
		CONTRACT NO. 78798		
		ILLINOIS	FED. AID PROJECT	

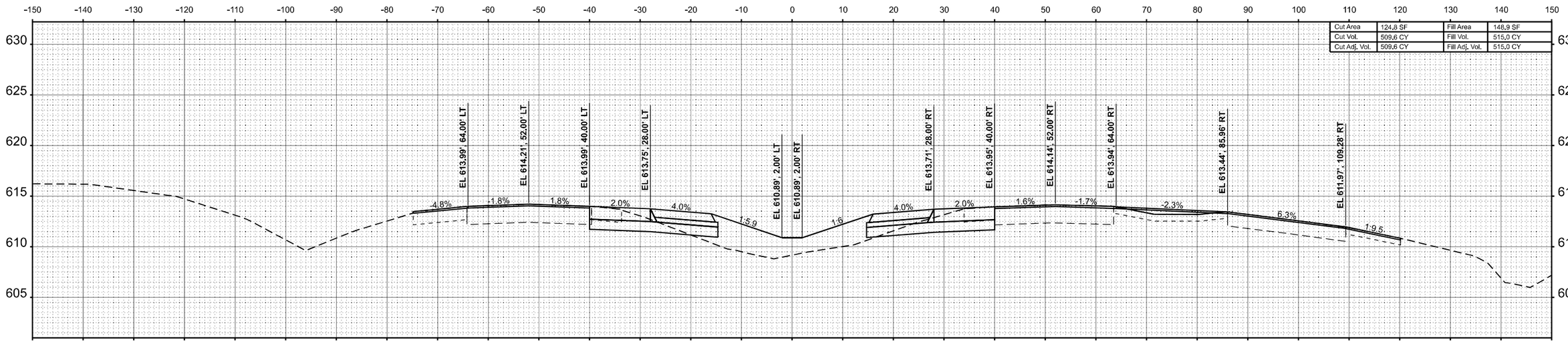

STA 397+00.00

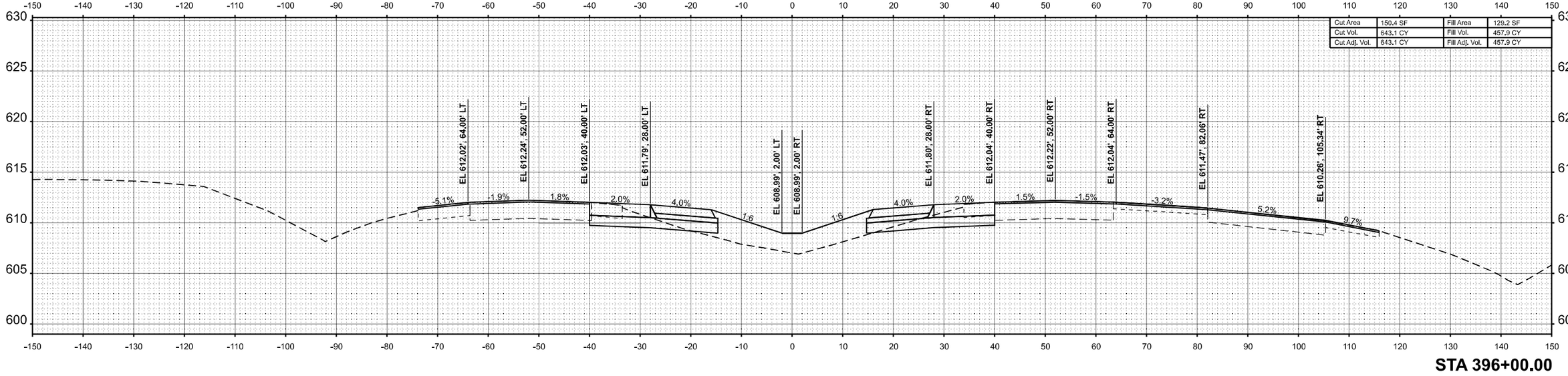

STA 396+00.00

FINAL SURVEY	NOTE BOOK	NO.

BY	DATE
SURVEYED	
PLOTTED	
TEMPLATE	
AREAS	
AREAS CHECKED	

ORIGINAL SURVEY	NOTE BOOK	NO.

BY	DATE
SURVEYED	
PLOTTED	
TEMPLATE	
AREAS	
AREAS CHECKED	

MODEL: ExCL-I57 - 396+00.00 R7 [Sheet]
FILE NAME: c:\volkert_pw_workingdir\betsy.witt\d0326115\D9787798-sht-XSSht-I57-R7B.dgn

VOLKERT

USER NAME = betsy.witt	DESIGNED -	REVISED -
	DRAWN -	REVISED -
PLOT SCALE = $SCALE$	CHECKED -	REVISED -
PLOT DATE = 8/27/2024	DATE -	REVISED -

STATE OF ILLINOIS
DEPARTMENT OF TRANSPORTATION

CROSS SECTIONS
INTERSTATE 57

SCALE: 1"=10' | SHEET 236 OF 274 SHEETS | STA. 396+00.00 R7 | TO STA. 397+00.00 R7

F.A.I. RTE.	SECTION	COUNTY	TOTAL SHEETS	SHEET NO.
57	(X1-8,X1-7-1,X1-7,X1-6-1)R-2	WILLIAMSON	614	566
		CONTRACT NO. 78798		
	ILLINOIS	FED. AID PROJECT		

FINAL SURVEY	BY	DATE
SURVEYED		
PLOTTED		
TEMPLATE		
NOTE BOOK		
AREAS		
NO.	AREAS CHECKED	

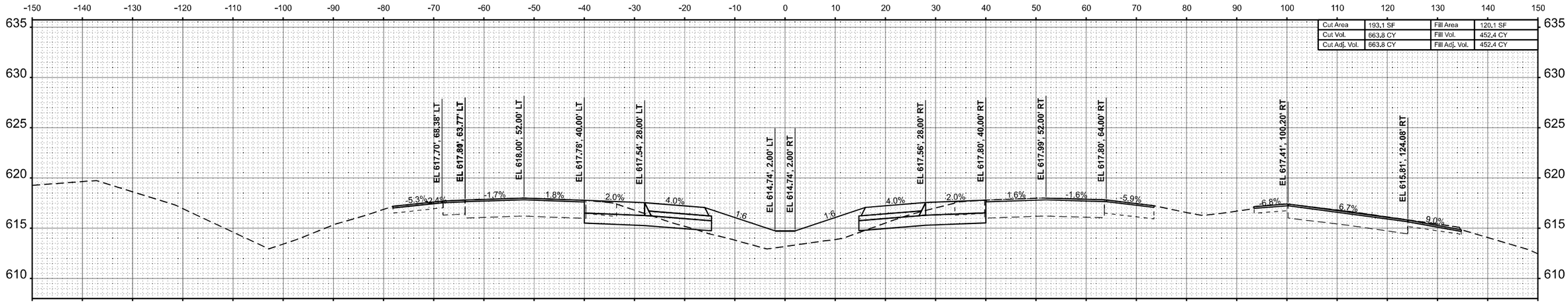

STA 399+00.00

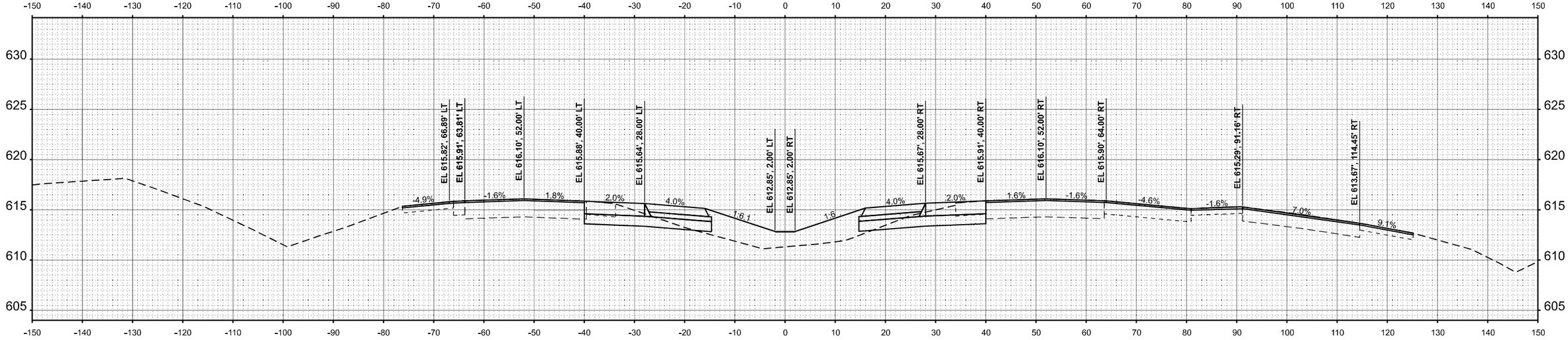

STA 398+00.00

ORIGINAL SURVEY	BY	DATE
SURVEYED		
PLOTTED		
TEMPLATE		
NOTE BOOK		
AREAS		
NO.	AREAS CHECKED	

MODEL: ExCL-I57 - 398+00.00 R7 [Sheet]
FILE NAME: c:\volkert_pw_workingdir\betsy.witt\d0326115\D978798-sht-XSSht-I57-R7B.dgn

VOLKERT

USER NAME = betsy.witt	DESIGNED -	REVISED -	
	DRAWN -	REVISED -	
PLOT SCALE = $SCALE$	CHECKED -	REVISED -	
PLOT DATE = 8/27/2024	DATE -	REVISED -	

STATE OF ILLINOIS
DEPARTMENT OF TRANSPORTATION

CROSS SECTIONS
INTERSTATE 57

SCALE: 1"=10' | SHEET 237 OF 274 SHEETS | STA. 398+00.00 R7 | TO STA. 399+00.00 R7

F.A.I. RTE.	SECTION	COUNTY	TOTAL SHEETS	SHEET NO.
57	(X1-8,X1-7-1,X1-7,X1-6-1)R-2	WILLIAMSON	614	567
		CONTRACT NO. 78798		
	ILLINOIS FED. AID PROJECT			

FINAL SURVEY	NOTE BOOK	NO.
SURVEYED		
PLOTTED		
TEMPLATE		
AREAS		
AREAS CHECKED		

BY	DATE

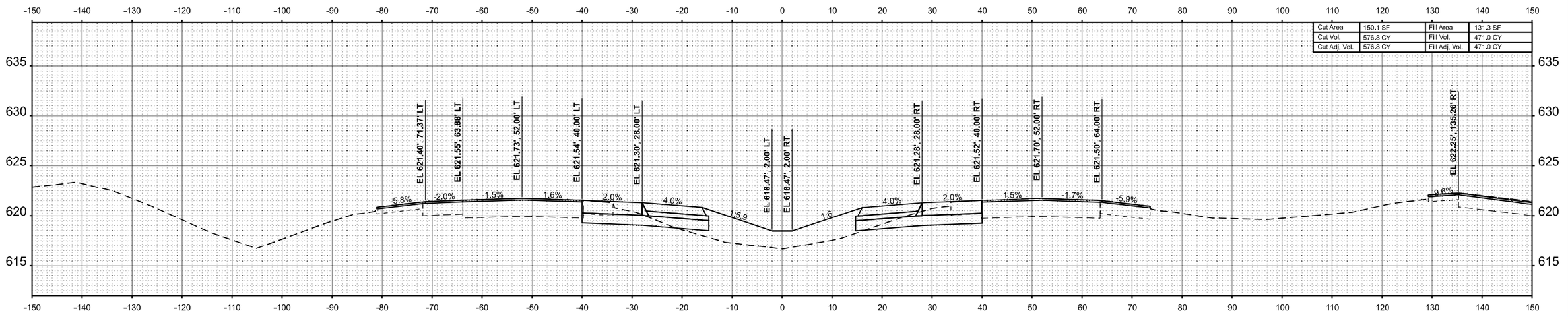

STA 401+00.00

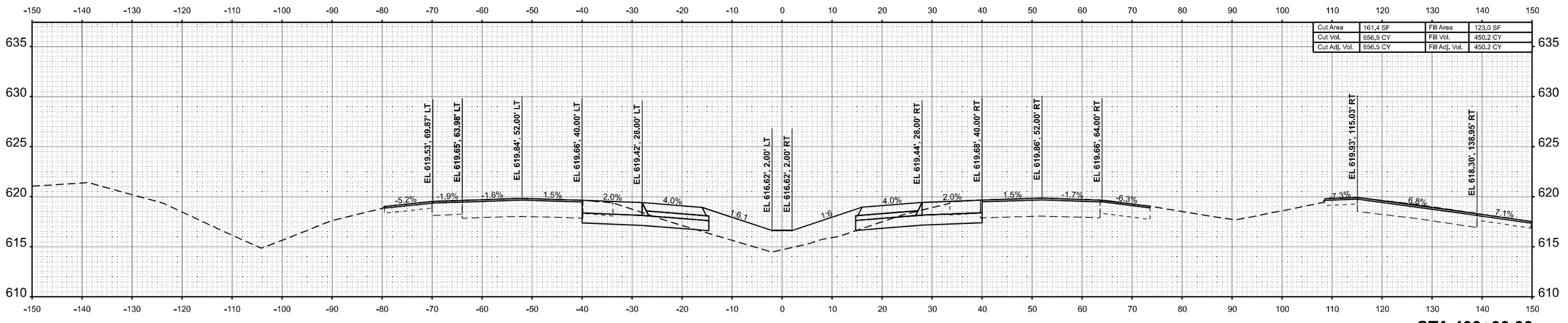

STA 400+00.00

ORIGINAL SURVEY	NOTE BOOK	NO.
SURVEYED		
PLOTTED		
TEMPLATE		
AREAS		
AREAS CHECKED		

BY	DATE

MODEL: EXCL-I57 - 400+00.00 R7 [Sheet]
FILE NAME: c:\volkert_pw_workingdir\betsy.witt\d0326115\D9787798-sht-XSSht-I57-R7B.dgn

VOLKERT

USER NAME = betsy.witt	DESIGNED -	REVISED -
	DRAWN -	REVISED -
PLOT SCALE = $SCALE$	CHECKED -	REVISED -
PLOT DATE = 8/27/2024	DATE -	REVISED -

STATE OF ILLINOIS
DEPARTMENT OF TRANSPORTATION

CROSS SECTIONS
INTERSTATE 57

SCALE: 1"=10' | SHEET 238 OF 274 SHEETS | STA. 400+00.00 R7 | TO STA. 401+00.00 R7

F.A.I. RTE.	SECTION	COUNTY	TOTAL SHEETS	SHEET NO.
57	(X1-8,X1-7-1,X1-7,X1-6-1)R-2	WILLIAMSON	614	568
		CONTRACT NO. 78798		
	ILLINOIS	FED. AID PROJECT		

FINAL SURVEY	BY	DATE
SURVEYED		
PLOTTED		
TEMPLATE		
AREAS		
AREAS CHECKED		
NOTE BOOK		
NO.		

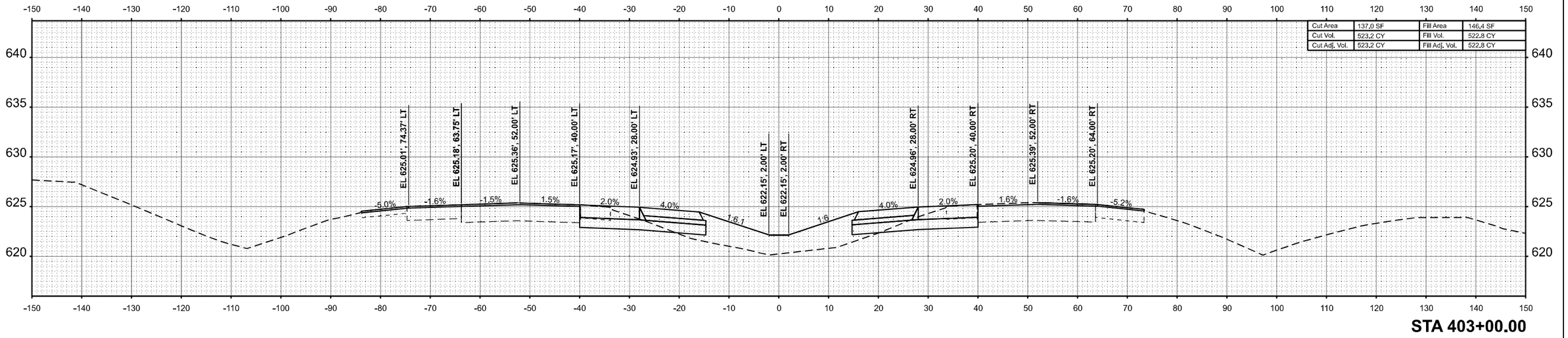

Cut Area	137,0 SF	Fill Area	146,4 SF
Cut Vol.	523,2 CY	Fill Vol.	522,8 CY
Cut Adj. Vol.	523,2 CY	Fill Adj. Vol.	522,8 CY

STA 403+00.00

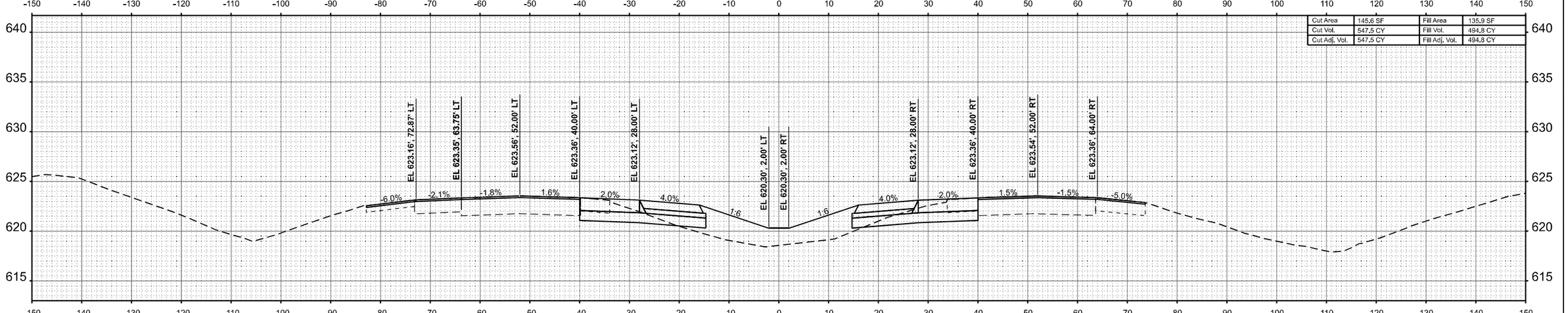

Cut Area	145,6 SF	Fill Area	135,9 SF
Cut Vol.	547,5 CY	Fill Vol.	494,8 CY
Cut Adj. Vol.	547,5 CY	Fill Adj. Vol.	494,8 CY

STA 402+00.00

ORIGINAL SURVEY	BY	DATE
SURVEYED		
PLOTTED		
TEMPLATE		
AREAS		
AREAS CHECKED		
NOTE BOOK		
NO.		

MODEL: ExCL-I57 - 402+00.00 R7 [Sheet]
FILE NAME: c:\volkert_pw_workingdir\betsy.witt\d0326115\D978798-sht-XSSht-I57-R7B.dgn

VOLKERT

USER NAME = betsy.witt	DESIGNED -	REVISED -
	DRAWN -	REVISED -
PLOT SCALE = $SCALE$	CHECKED -	REVISED -
PLOT DATE = 8/27/2024	DATE -	REVISED -

STATE OF ILLINOIS
DEPARTMENT OF TRANSPORTATION

CROSS SECTIONS
INTERSTATE 57

SCALE: 1"=10' | SHEET 239 OF 274 SHEETS | STA. 402+00.00 R7 | TO STA. 403+00.00 R7

F.A.I. RTE.	SECTION	COUNTY	TOTAL SHEETS	SHEET NO.
57	(X1-8,X1-7-1,X1-7,X1-6-1)R-2	WILLIAMSON	614	569
		CONTRACT NO. 78798		
	ILLINOIS	FED. AID PROJECT		

FINAL SURVEY	BY	DATE
SURVEYED		
PLOTTED		
TEMPLATE		
AREAS		
AREAS CHECKED		
NOTE BOOK		
NO.		

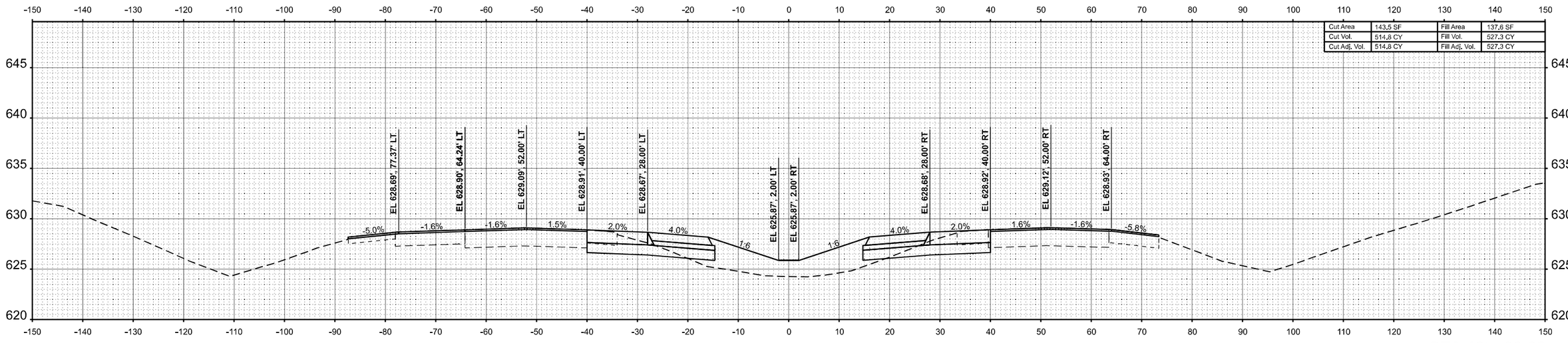

Cut Area	143,5 SF	Fill Area	137,6 SF
Cut Vol.	514,8 CY	Fill Vol.	527,3 CY
Cut Adj. Vol.	514,8 CY	Fill Adj. Vol.	527,3 CY

STA 405+00.00

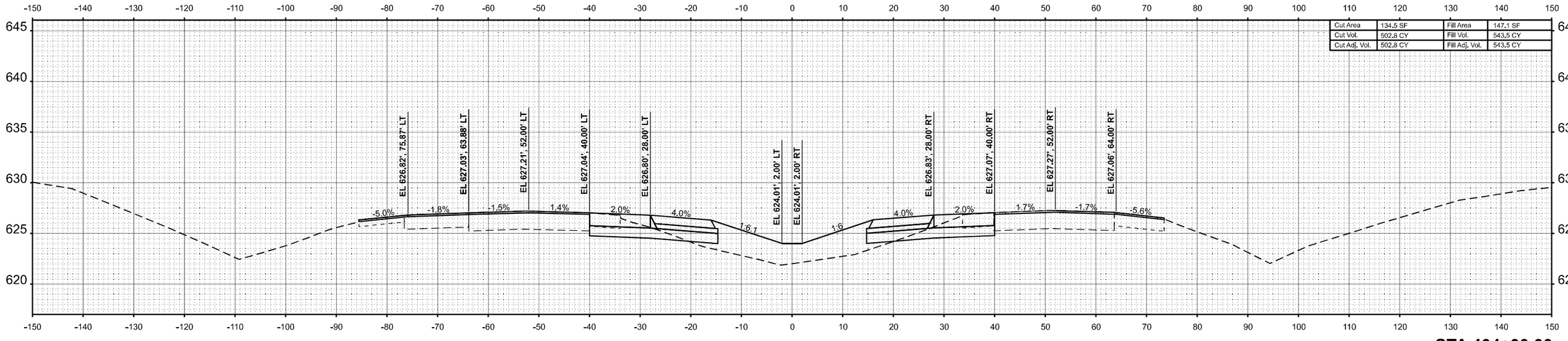

Cut Area	134,5 SF	Fill Area	147,1 SF
Cut Vol.	502,8 CY	Fill Vol.	543,5 CY
Cut Adj. Vol.	502,8 CY	Fill Adj. Vol.	543,5 CY

STA 404+00.00

ORIGINAL SURVEY	BY	DATE
SURVEYED		
PLOTTED		
TEMPLATE		
AREAS		
AREAS CHECKED		
NOTE BOOK		
NO.		

MODEL: ExCL-I57 - 404+00.00 R7 [Sheet]
FILE NAME: c:\volkert_pw_workingdir\betsy.witt\d03261115\D978798-sht-XSSht-I57-R7B.dgn

VOLKERT

USER NAME = betsy.witt	DESIGNED -	REVISED -	
	DRAWN -	REVISED -	
PLOT SCALE = $SCALE$	CHECKED -	REVISED -	
PLOT DATE = 8/27/2024	DATE -	REVISED -	

STATE OF ILLINOIS
DEPARTMENT OF TRANSPORTATION

CROSS SECTIONS
INTERSTATE 57

SCALE: 1"=10' | SHEET 240 OF 274 SHEETS | STA. 404+00.00 R7 | TO STA. 405+00.00 R7

F.A.I. RTE.	SECTION	COUNTY	TOTAL SHEETS	SHEET NO.
57	(X1-8,X1-7-1,X1-7,X1-6-1)R-2	WILLIAMSON	614	570
		CONTRACT NO. 78798		
	ILLINOIS	FED. AID PROJECT		

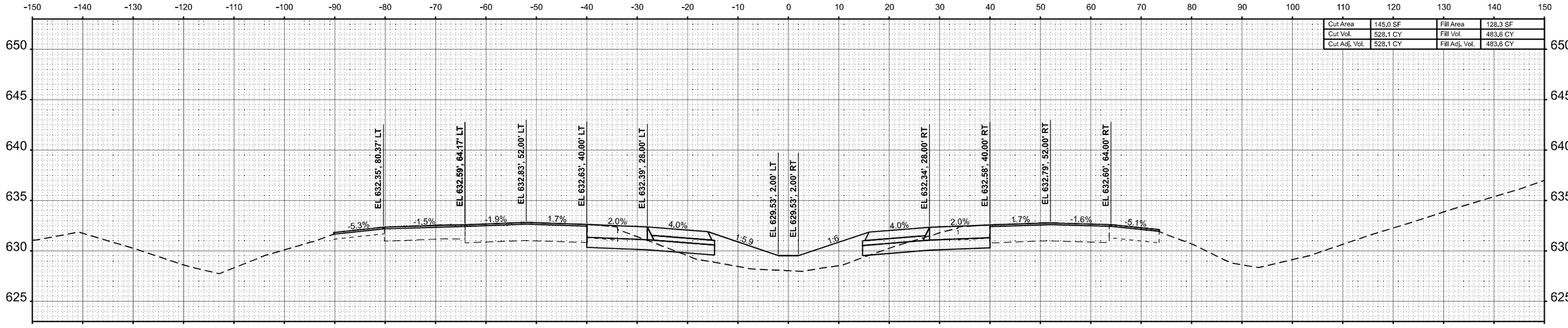

STA 407+00.00

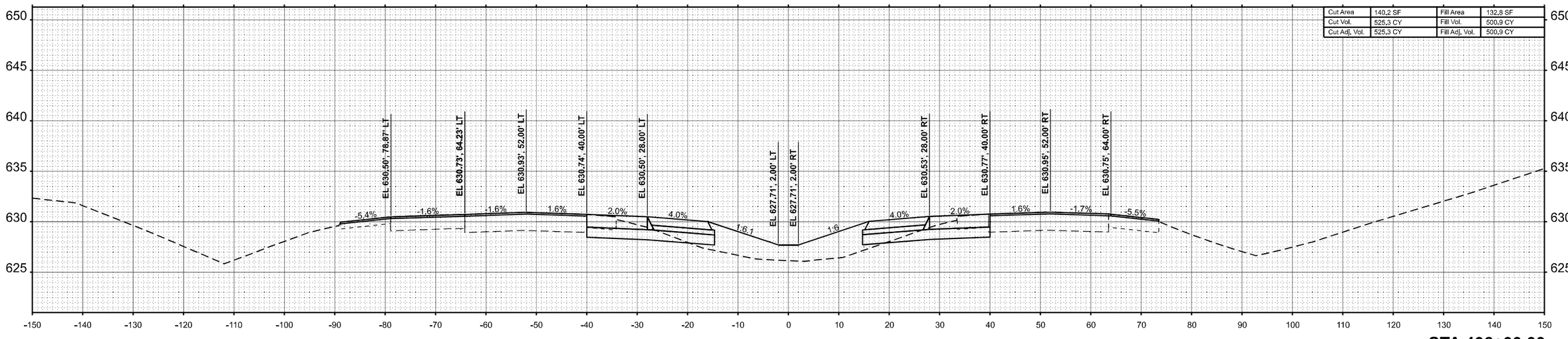

STA 406+00.00

FINAL SURVEY	BY	DATE
SURVEYED		
PLOTTED		
TEMPLATE		
AREAS		
AREAS CHECKED		
NOTE BOOK		
NO.		

ORIGINAL SURVEY	BY	DATE
SURVEYED		
PLOTTED		
TEMPLATE		
AREAS		
AREAS CHECKED		
NOTE BOOK		
NO.		

MODEL: EXCL-I57 - 406+00.00 R7 [Sheet]
FILE NAME: c:\volkert_pw_working\dir\betsy.witt\d0326115\D9787798-sht-XSSht-I57-R7B.dgn

VOLKERT

USER NAME = betsy.witt	DESIGNED -	REVISED -
	DRAWN -	REVISED -
PLOT SCALE = $SCALE$	CHECKED -	REVISED -
PLOT DATE = 8/27/2024	DATE -	REVISED -

STATE OF ILLINOIS
DEPARTMENT OF TRANSPORTATION

CROSS SECTIONS
INTERSTATE 57

SCALE: 1"=10' | SHEET 241 OF 274 SHEETS | STA. 406+00.00 R7 | TO STA. 407+00.00 R7

F.A.I. RTE.	SECTION	COUNTY	TOTAL SHEETS	SHEET NO.
57	(X1-8,X1-7-1,X1-7,X1-6-1)R-2	WILLIAMSON	614	571
		CONTRACT NO. 78798		
	ILLINOIS FED. AID PROJECT			

FINAL SURVEY	BY	DATE
NOTE BOOK	SURVEYED	
NO.	PLOTTED	
	TEMPLATE	
	AREAS	
	AREAS CHECKED	

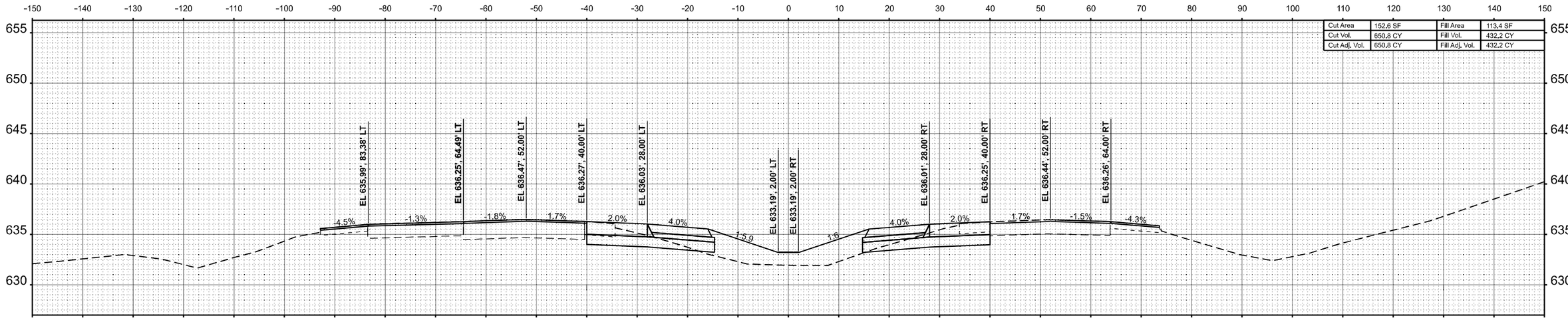

STA 409+00.00

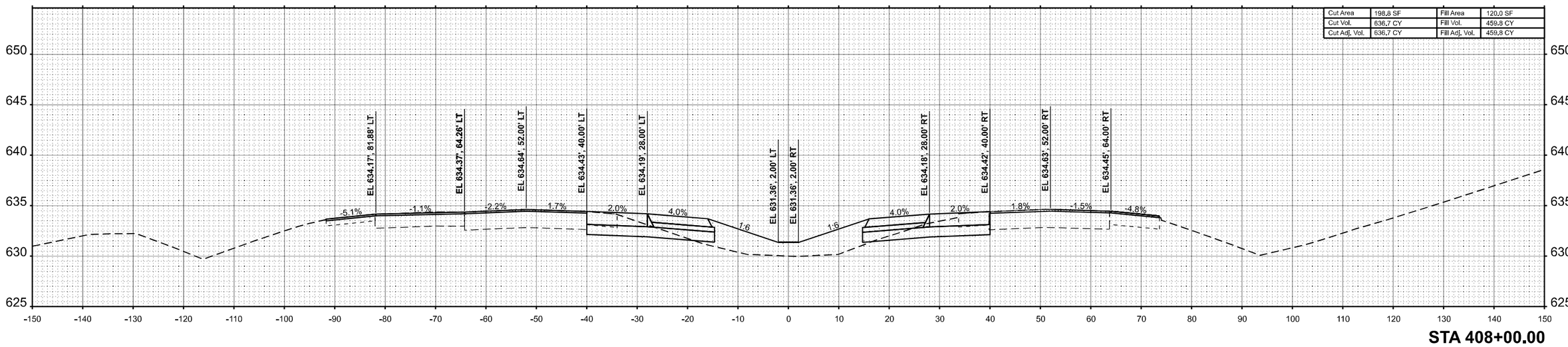

STA 408+00.00

ORIGINAL SURVEY	BY	DATE
NOTE BOOK	SURVEYED	
NO.	PLOTTED	
	TEMPLATE	
	AREAS	
	AREAS CHECKED	

MODEL: ExCL-I57 - 408+00.00 R7 [Sheet]
FILE NAME: c:\volkert_pw_workingdir\betsy.witt\d0326115\D978798-sht-XSSht-I57-R7B.dgn

VOLKERT

USER NAME = betsy.witt	DESIGNED -	REVISED -
	DRAWN -	REVISED -
PLOT SCALE = $SCALE$	CHECKED -	REVISED -
PLOT DATE = 8/27/2024	DATE -	REVISED -

STATE OF ILLINOIS
DEPARTMENT OF TRANSPORTATION

CROSS SECTIONS
INTERSTATE 57

SCALE: 1"=10' | SHEET 242 OF 274 SHEETS | STA. 408+00.00 R7 | TO STA. 409+00.00 R7

F.A.I. RTE.	SECTION	COUNTY	TOTAL SHEETS	SHEET NO.
57	(X1-8,X1-7-1,X1-7,X1-6-1)R-2	WILLIAMSON	614	572
		CONTRACT NO. 78798		
	ILLINOIS	FED. AID PROJECT		

Cut Area	218.7 SF	Fill Area	37.9 SF
Cut Vol.	570.0 CY	Fill Vol.	100.4 CY
Cut Adj. Vol.	570.0 CY	Fill Adj. Vol.	100.4 CY

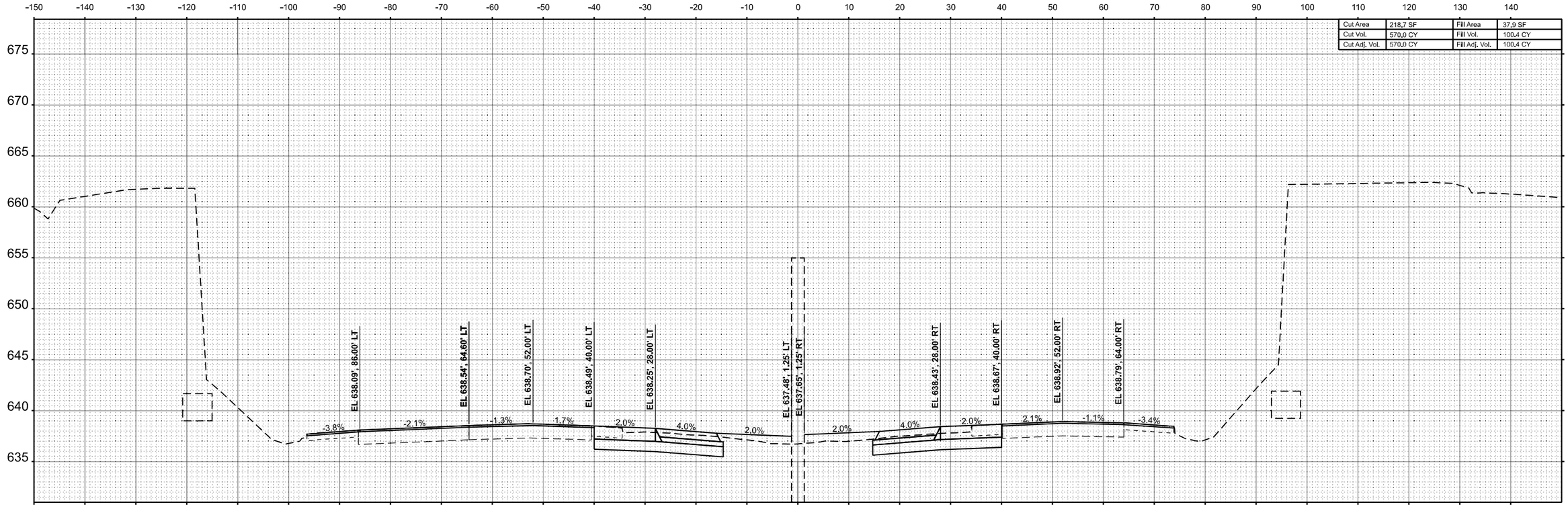

STA 410+75.00

Cut Area	191.7 SF	Fill Area	34.4 SF
Cut Vol.	637.5 CY	Fill Vol.	273.7 CY
Cut Adj. Vol.	637.5 CY	Fill Adj. Vol.	273.7 CY

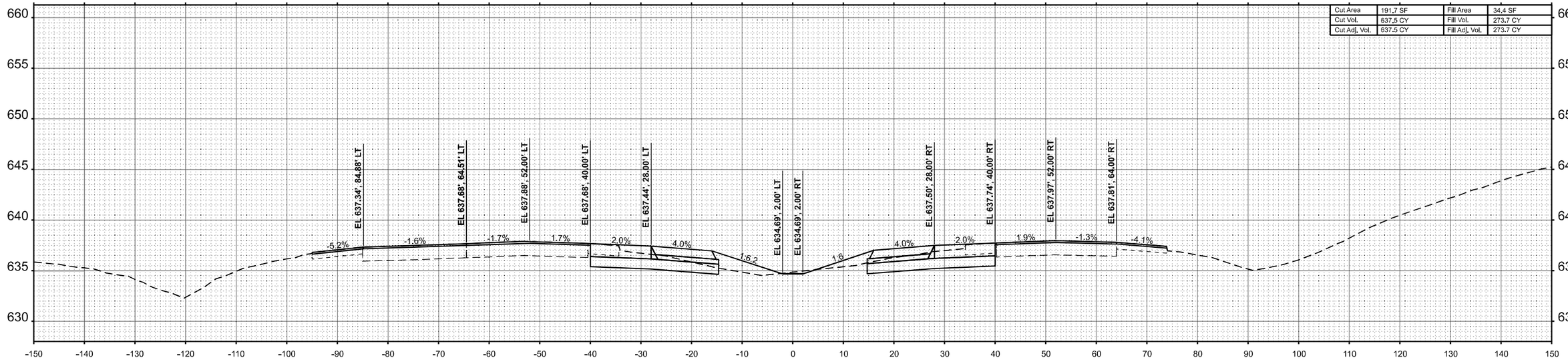

STA 410+00.00

FINAL SURVEY
SURVEYED
PLOTTED
TEMPLATE
AREAS
AREAS CHECKED
NOTE BOOK
NO.
BY
DATE

ORIGINAL SURVEY
SURVEYED
PLOTTED
TEMPLATE
AREAS
AREAS CHECKED
NOTE BOOK
NO.
BY
DATE

MODEL: ExCL-I57 - 410+00.00 R7 [Sheet]
FILE NAME: c:\volkert_pw_workingdir\betsy.witt\d0326115\D978798~shi-XSShi-I57-R7B.dgn

VOLKERT

USER NAME = betsy.witt	DESIGNED -	REVISED -
	DRAWN -	REVISED -
PLOT SCALE = $SCALE$	CHECKED -	REVISED -
PLOT DATE = 8/27/2024	DATE -	REVISED -

STATE OF ILLINOIS
DEPARTMENT OF TRANSPORTATION

CROSS SECTIONS
INTERSTATE 57

SCALE: 1"=10' | SHEET 243 OF 274 SHEETS | STA. 410+00.00 R7 | TO STA. 410+75.00 R7

F.A.I. RTE.	SECTION	COUNTY	TOTAL SHEETS	SHEET NO.
57	(X1-8,X1-7-1,X1-7,X1-6-1)R-2	WILLIAMSON	614	573
		CONTRACT NO. 78798		
	ILLINOIS	FED. AID PROJECT		

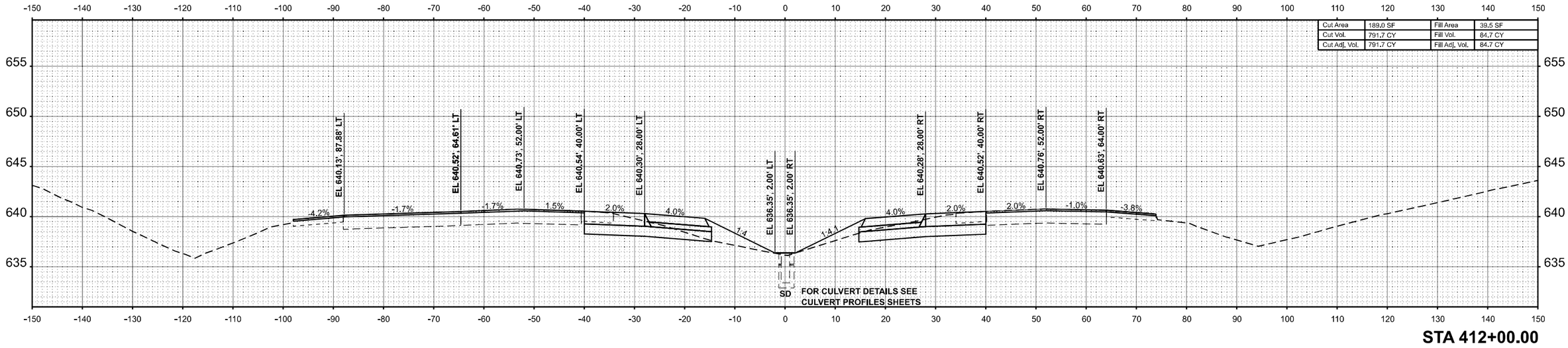

STA 412+00.00

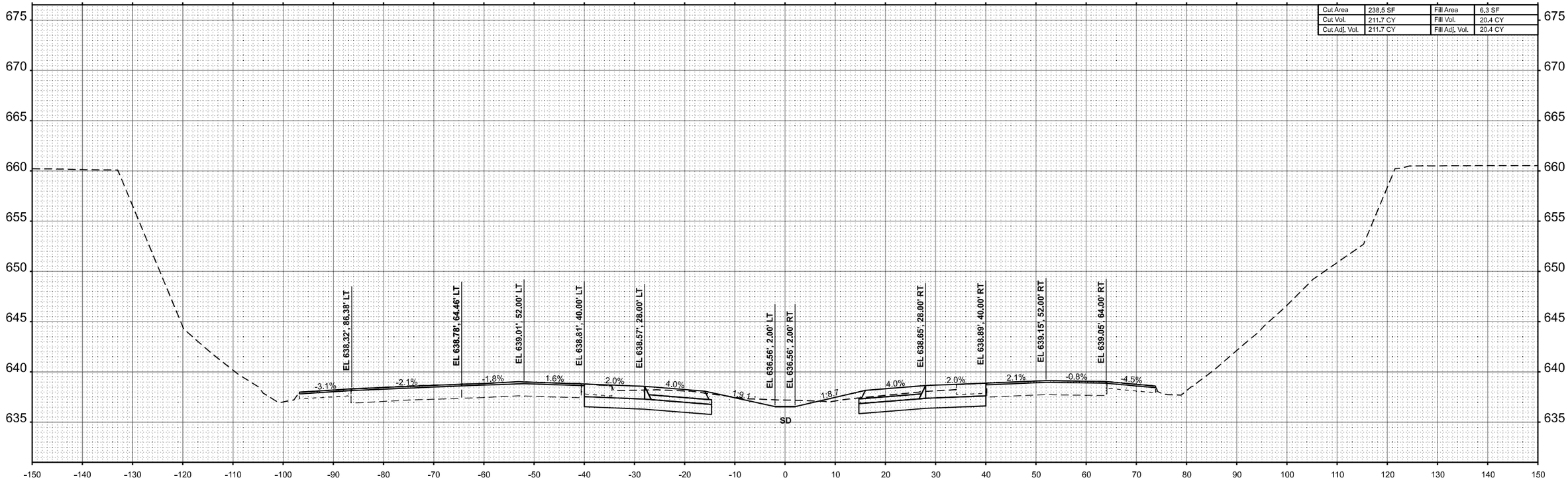

STA 411+00.00

MODEL: ExCI-I57 - 411+00.00 R7 [Sheet]
FILE NAME: c:\volkert_pw_workingdir\betsy.witt\d03281115\D978798-sht-XSSht-I57-RTB.dgn

VOLKERT

USER NAME = betsy.witt	DESIGNED -	REVISED -
	DRAWN -	REVISED -
PLOT SCALE = $SCALE$	CHECKED -	REVISED -
PLOT DATE = 8/27/2024	DATE -	REVISED -

STATE OF ILLINOIS
DEPARTMENT OF TRANSPORTATION

CROSS SECTIONS
INTERSTATE 57

SCALE: 1"=10' | SHEET 244 OF 274 SHEETS | STA. 411+00.00 R7 | TO STA. 412+00.00 R7

F.A.I. RTE.	SECTION	COUNTY	TOTAL SHEETS	SHEET NO.
57	(X1-8,X1-7-1,X1-7,X1-6-1)R-2	WILLIAMSON	614	574
		CONTRACT NO. 78798		
		ILLINOIS	FED. AID PROJECT	

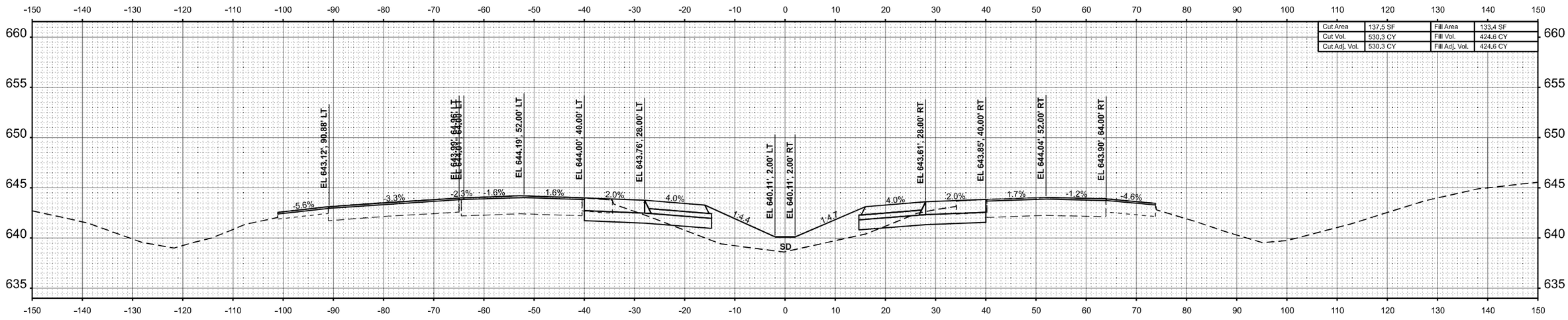

STA 414+00.00

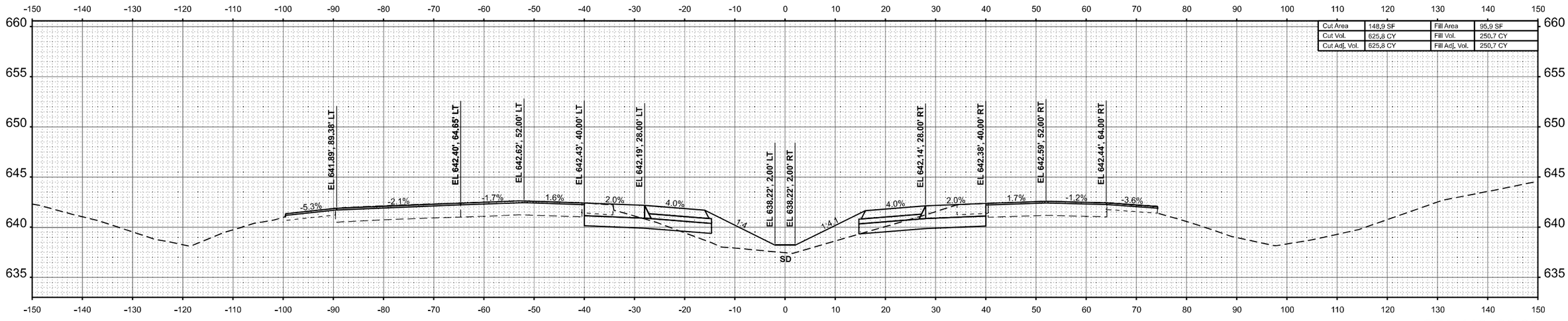

STA 413+00.00

FINAL SURVEY — NO'TE BOOK — NO. — SURVEYED — PLOTTED — TEMPLATE — AREAS — AREAS CHECKED — BY — DATE

ORIGINAL SURVEY — NO'TE BOOK — NO. — SURVEYED — PLOTTED — TEMPLATE — AREAS — AREAS CHECKED — BY — DATE

MODEL: ExCL-I57 - 413+00.00 R7 [Sheet]
FILE NAME: c:\volkert_pw_workingdir\betsy.witt\d03261151\D978798-sht-XSSht-I57-R7B.dgn

VOLKERT

USER NAME = betsy.witt	DESIGNED -	REVISED -	
	DRAWN -	REVISED -	
PLOT SCALE = $SCALE$	CHECKED -	REVISED -	
PLOT DATE = 8/27/2024	DATE -	REVISED -	

STATE OF ILLINOIS
DEPARTMENT OF TRANSPORTATION

CROSS SECTIONS
INTERSTATE 57

SCALE: 1"=10' | SHEET 245 OF 274 SHEETS | STA. 413+00.00 R7 | TO STA. 414+00.00 R7

F.A.I. RTE.	SECTION	COUNTY	TOTAL SHEETS	SHEET NO.
57	(X1-8,X1-7-1,X1-7,X1-6-1)R-2	WILLIAMSON	614	575
		CONTRACT NO. 78798		
	ILLINOIS	FED. AID PROJECT		

FINAL SURVEY	
NOTE BOOK	
NO.	

	BY	DATE
SURVEYED		
PLOTTED		
TEMPLATE		
AREAS		
AREAS CHECKED		

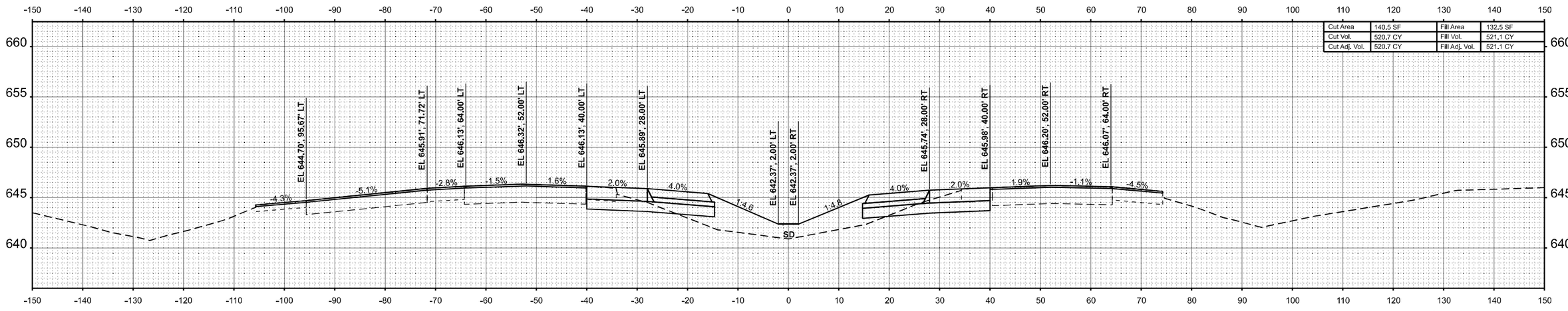

STA 416+00.00

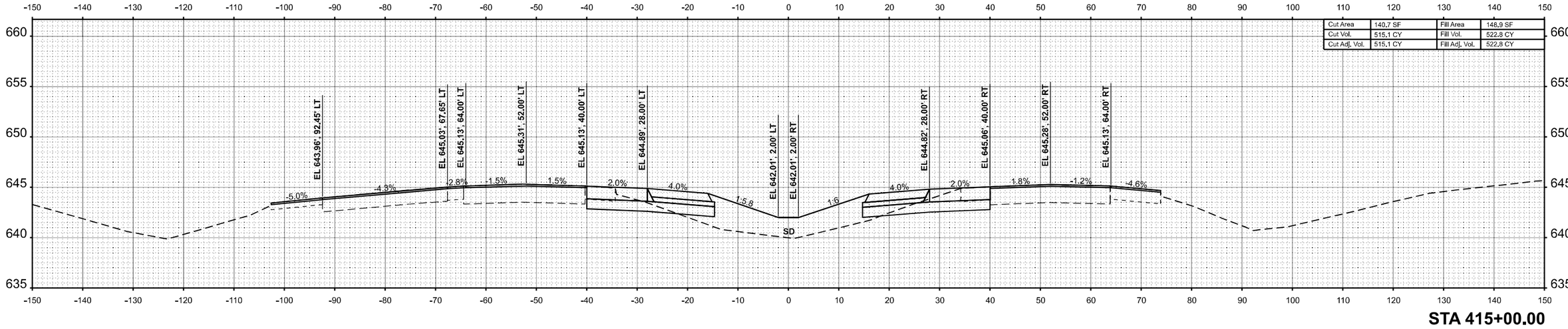

STA 415+00.00

ORIGINAL SURVEY	
NOTE BOOK	
NO.	

	BY	DATE
SURVEYED		
PLOTTED		
TEMPLATE		
AREAS		
AREAS CHECKED		

MODEL: EXCL-I57 - 415+00.00 R7 [Sheet]
FILE NAME: c:\volkert_pw_workingdir\betsy.witt\d0326115\D9787798-sht-XSSht-I57-R7B.dgn

VOLKERT

USER NAME = betsy.witt	DESIGNED -	REVISED -
	DRAWN -	REVISED -
PLOT SCALE = $SCALE$	CHECKED -	REVISED -
PLOT DATE = 8/27/2024	DATE -	REVISED -

STATE OF ILLINOIS
DEPARTMENT OF TRANSPORTATION

CROSS SECTIONS
INTERSTATE 57

SCALE: 1"=10' | SHEET 246 OF 274 SHEETS | STA. 415+00.00 R7 | TO STA. 416+00.00 R7

F.A.I. RTE.	SECTION	COUNTY	TOTAL SHEETS	SHEET NO.
57	(X1-8,X1-7-1,X1-7,X1-6-1)R-2	WILLIAMSON	614	576
		CONTRACT NO. 78798		
	ILLINOIS	FED. AID PROJECT		

FINAL SURVEY		BY	DATE
NOTE BOOK	SURVEYED		
NO.	PLOTTED		
	TEMPLATE		
	AREAS		
	AREAS CHECKED		

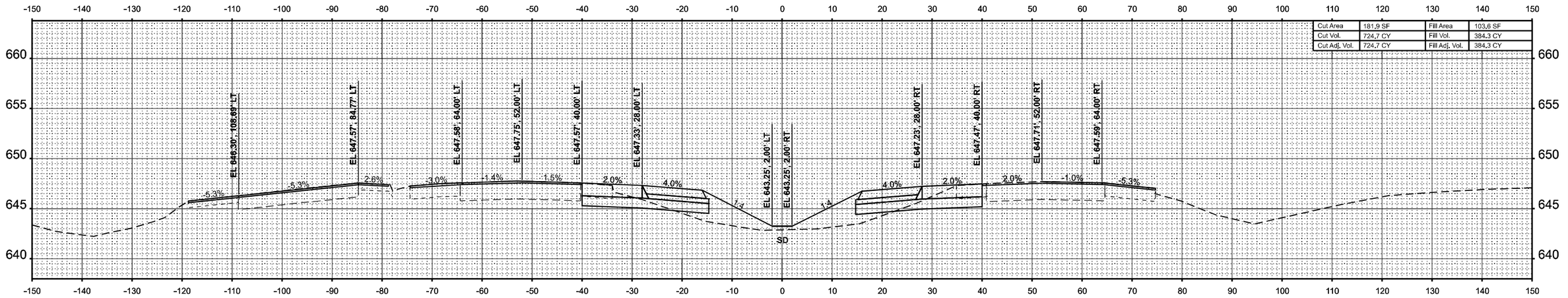

STA 418+00.00

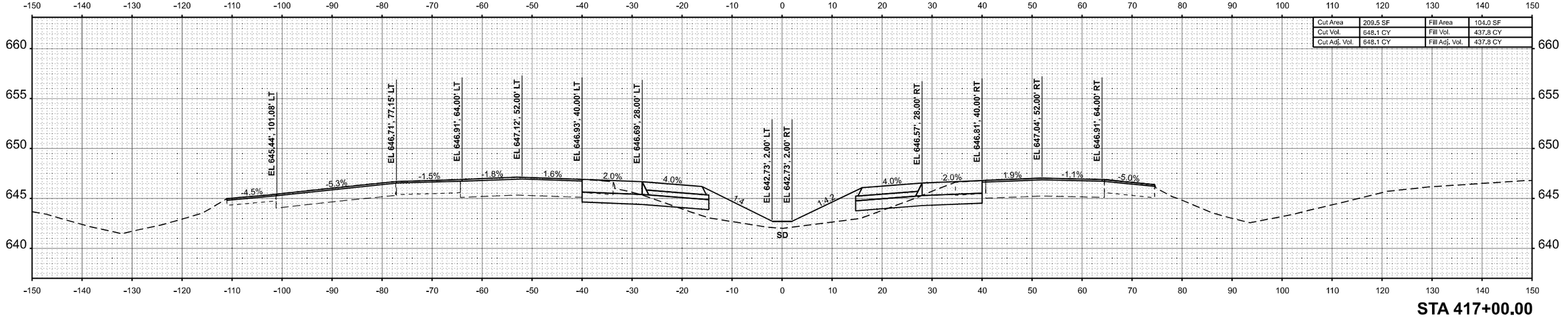

STA 417+00.00

ORIGINAL SURVEY		BY	DATE
NOTE BOOK	SURVEYED		
NO.	PLOTTED		
	TEMPLATE		
	AREAS		
	AREAS CHECKED		

MODEL: ExCL-I57 - 417+00.00 R7 [Sheet]
FILE NAME: c:\volkert_pw_workingdir\betsy.witt\d0326115\D978798-sht-XSSht-I57-R7B.dgn

VOLKERT

USER NAME = betsy.witt	DESIGNED -	REVISED -
	DRAWN -	REVISED -
PLOT SCALE = $SCALE$	CHECKED -	REVISED -
PLOT DATE = 8/27/2024	DATE -	REVISED -

STATE OF ILLINOIS
DEPARTMENT OF TRANSPORTATION

CROSS SECTIONS
INTERSTATE 57

SCALE: 1"=10' | SHEET 247 OF 274 SHEETS | STA. 417+00.00 R7 | TO STA. 418+00.00 R7

F.A.I. RTE.	SECTION	COUNTY	TOTAL SHEETS	SHEET NO.
57	(X1-8,X1-7-1,X1-7,X1-6-1)R-2	WILLIAMSON	614	577
		CONTRACT NO. 78798		
		ILLINOIS	FED. AID PROJECT	

FINAL SURVEY		BY	DATE
	SURVEYED		
	PLOTTED		
NOTE BOOK	TEMPLATE		
	AREAS		
NO.	AREAS CHECKED		

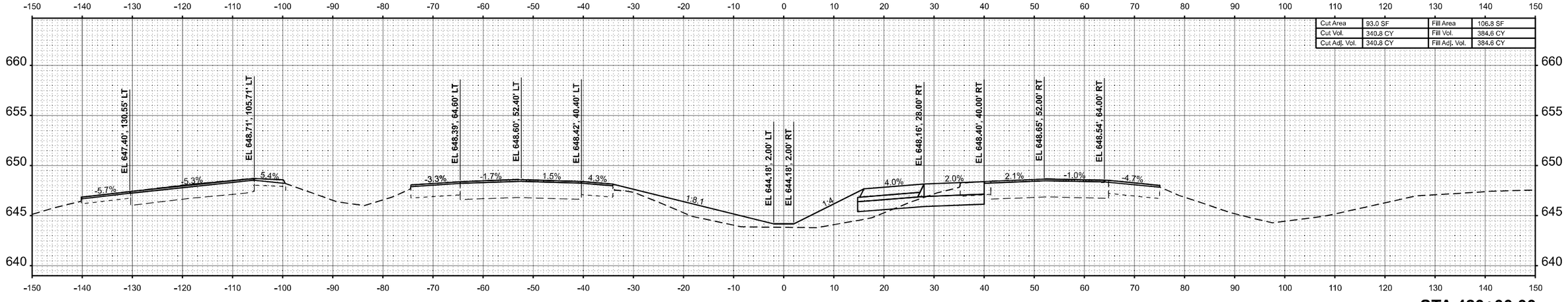

STA 420+00.00

ORIGINAL SURVEY		BY	DATE
	SURVEYED		
	PLOTTED		
NOTE BOOK	TEMPLATE		
	AREAS		
NO.	AREAS CHECKED		

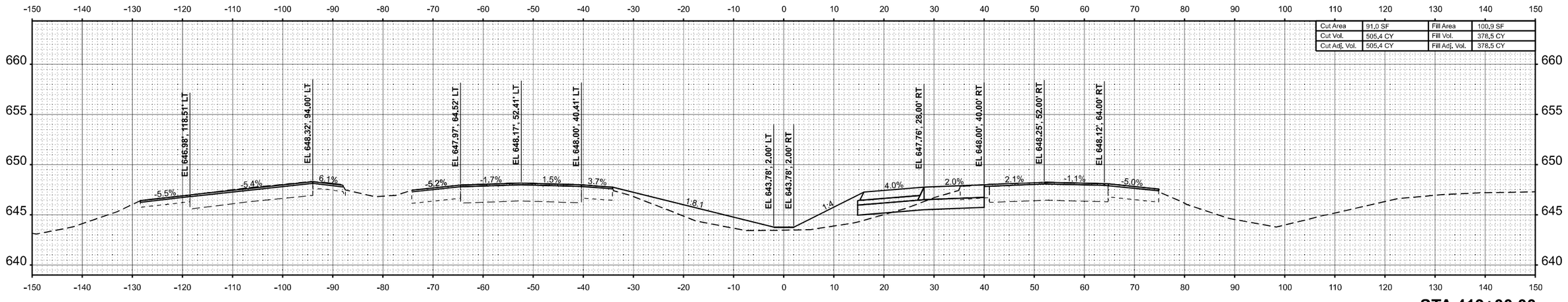

STA 419+00.00

MODEL: ExCL-157 - 419+00.00 R7 [Sheet]
FILE NAME: c:\volkert_pw_workingdir\betsy.witt\d0326115\D978798-sth-XSSht-I57-R7B.dgn

VOLKERT

USER NAME = betsy.witt	DESIGNED -	REVISED -
	DRAWN -	REVISED -
PLOT SCALE = $SCALE$	CHECKED -	REVISED -
PLOT DATE = 8/27/2024	DATE -	REVISED -

STATE OF ILLINOIS
DEPARTMENT OF TRANSPORTATION

CROSS SECTIONS
INTERSTATE 57

SCALE: 1"=10' | SHEET 248 OF 274 SHEETS | STA. 419+00.00 R7 | TO STA. 420+00.00 R7

F.A.I. RTE.	SECTION	COUNTY	TOTAL SHEETS	SHEET NO.
57	(X1-8,X1-7-1,X1-7,X1-6-1)R-2	WILLIAMSON	614	578
		CONTRACT NO. 78798		
	ILLINOIS	FED. AID PROJECT		

FINAL SURVEY	BY	DATE
SURVEYED		
PLOTTED		
TEMPLATE		
AREAS		
AREAS CHECKED		
NOTE BOOK		
NO.		

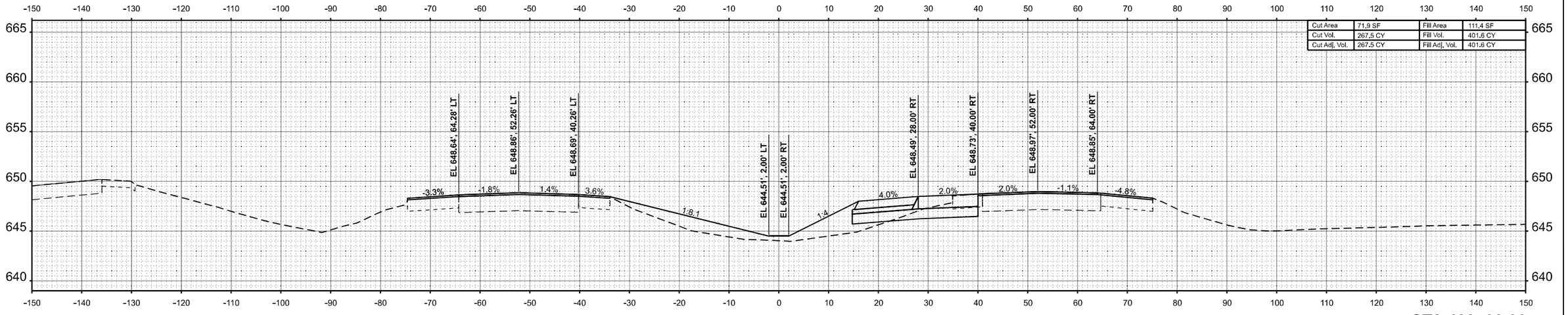

Cut Area	71.9 SF	Fill Area	111.4 SF
Cut Vol.	267.5 CY	Fill Vol.	401.6 CY
Cut Adj. Vol.	267.5 CY	Fill Adj. Vol.	401.6 CY

STA 422+00.00

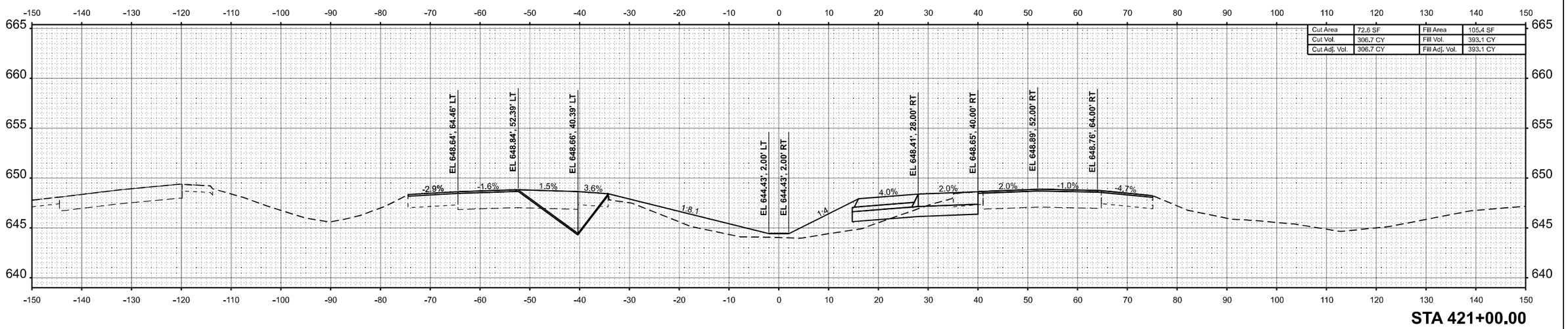

Cut Area	72.6 SF	Fill Area	105.4 SF
Cut Vol.	306.7 CY	Fill Vol.	393.1 CY
Cut Adj. Vol.	306.7 CY	Fill Adj. Vol.	393.1 CY

STA 421+00.00

ORIGINAL SURVEY	BY	DATE
SURVEYED		
PLOTTED		
TEMPLATE		
AREAS		
AREAS CHECKED		
NOTE BOOK		
NO.		

MODEL: ExCL-I57 - 421+00.00 R7 [Sheet]
FILE NAME: c:\volkert_pw_workingdir\betsy.witt\d03261151\D978798-sht-XSSht-I57-R7B.dgn

VOLKERT

USER NAME = betsy.witt	DESIGNED -	REVISED -	
	DRAWN -	REVISED -	
PLOT SCALE = $SCALE$	CHECKED -	REVISED -	
PLOT DATE = 8/27/2024	DATE -	REVISED -	

STATE OF ILLINOIS
DEPARTMENT OF TRANSPORTATION

CROSS SECTIONS
INTERSTATE 57

SCALE: 1"=10' | SHEET 249 OF 274 SHEETS | STA. 421+00.00 R7 | TO STA. 422+00.00 R7

F.A.I. RTE.	SECTION	COUNTY	TOTAL SHEETS	SHEET NO.
57	(X1-8,X1-7-1,X1-7,X1-6-1)R-2	WILLIAMSON	614	579
		CONTRACT NO. 78798		
	ILLINOIS FED. AID PROJECT			

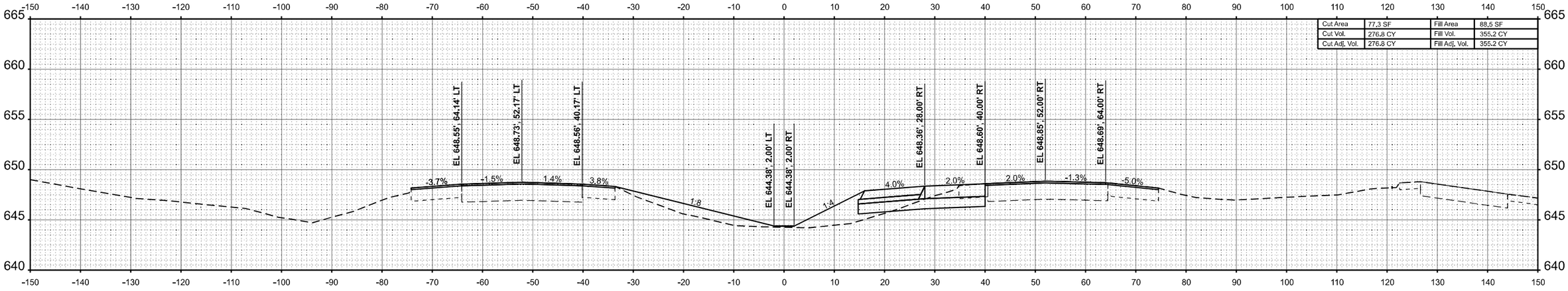

STA 424+00.00

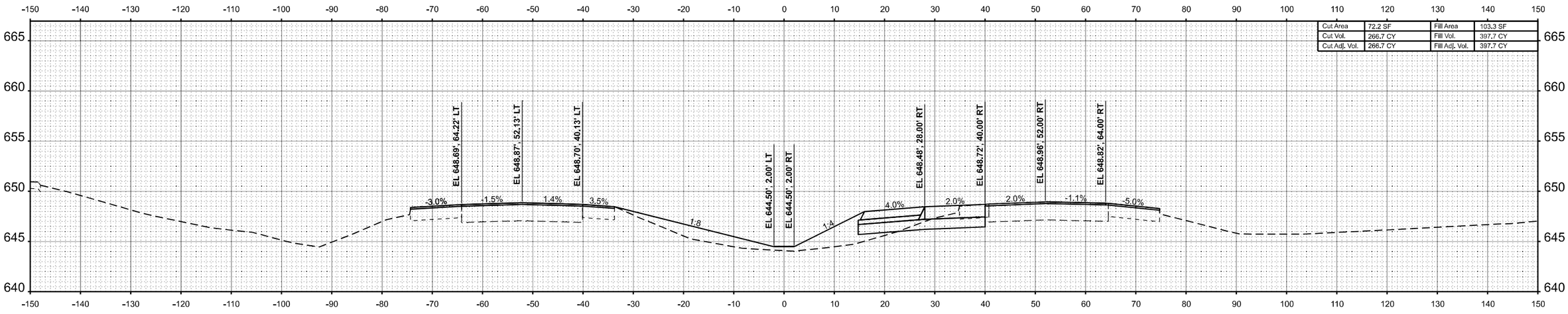

STA 423+00.00

FINAL SURVEY — SURVEYED — PLOTTED — TEMPLATE — AREAS — AREAS CHECKED — NOTE BOOK — NO. — BY — DATE

ORIGINAL SURVEY — SURVEYED — PLOTTED — TEMPLATE — AREAS — AREAS CHECKED — NOTE BOOK — NO. — BY — DATE

MODEL: ExCL-I57 - 423+00.00 R7 [Sheet]
FILE NAME: c:\volkert_pw_workingdir\betsy.witt\d03261151D978798-shi-XSShi-I57-R7B.dgn

VOLKERT

USER NAME = betsy.witt	DESIGNED -	REVISED -
	DRAWN -	REVISED -
PLOT SCALE = $SCALE$	CHECKED -	REVISED -
PLOT DATE = 8/27/2024	DATE -	REVISED -

STATE OF ILLINOIS
DEPARTMENT OF TRANSPORTATION

CROSS SECTIONS
INTERSTATE 57

SCALE: 1"=10' | SHEET 250 OF 274 SHEETS | STA. 423+00.00 R7 | TO STA. 424+00.00 R7

F.A.I. RTE.	SECTION	COUNTY	TOTAL SHEETS	SHEET NO.
57	(X1-8,X1-7-1,X1-7,X1-6-1)R-2	WILLIAMSON	614	580
		CONTRACT NO. 78798		
	ILLINOIS	FED. AID PROJECT		

FINAL SURVEY	BY	DATE
SURVEYED		
PLOTTED		
TEMPLATE		
AREAS		
NOTE BOOK		
NO.	AREAS CHECKED	

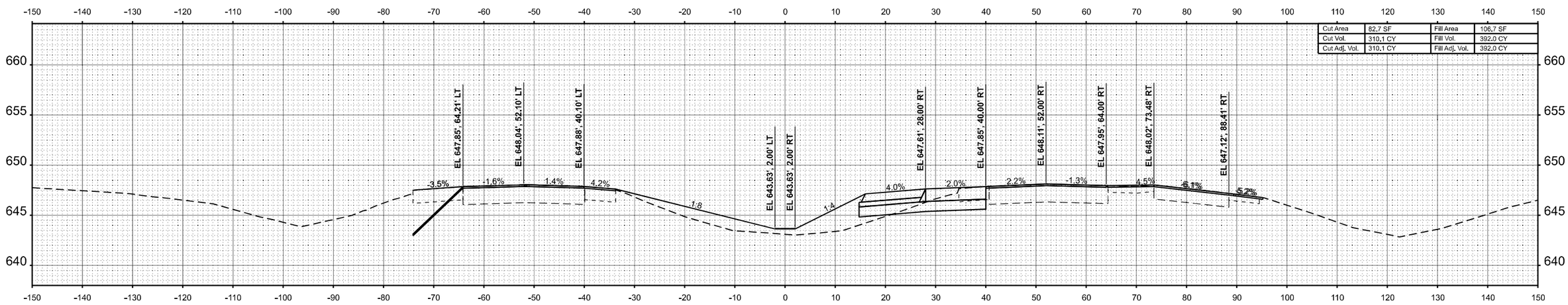

STA 426+00.00

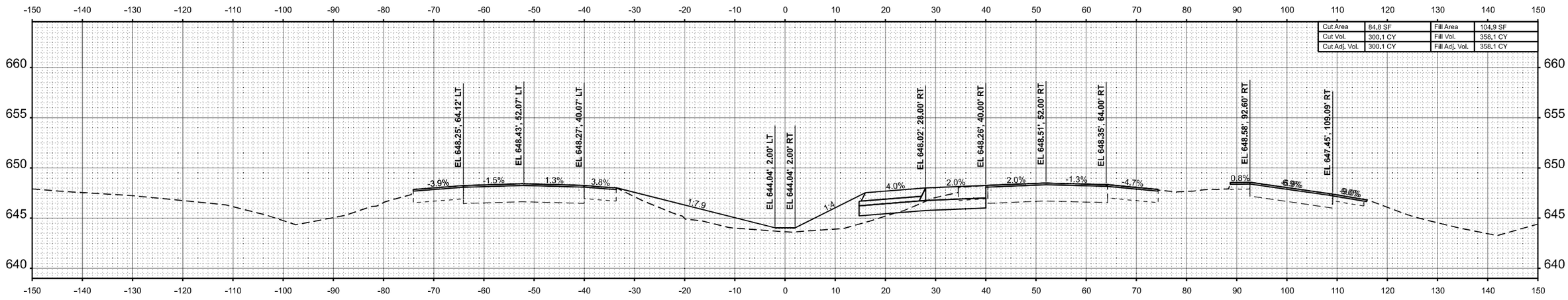

STA 425+00.00

ORIGINAL SURVEY	BY	DATE
SURVEYED		
PLOTTED		
TEMPLATE		
AREAS		
NOTE BOOK		
NO.	AREAS CHECKED	

MODEL: ExCL-I57 - 425+00.00 R7 [Sheet]
FILE NAME: c:\volkert_pw_workingdir\betsy.witt\d0326115\D978798-sht-XSSht-I57-R7B.dgn

VOLKERT

USER NAME = betsy.witt	DESIGNED -	REVISED -	
	DRAWN -	REVISED -	
PLOT SCALE = $SCALE$	CHECKED -	REVISED -	
PLOT DATE = 8/27/2024	DATE -	REVISED -	

STATE OF ILLINOIS
DEPARTMENT OF TRANSPORTATION

CROSS SECTIONS
INTERSTATE 57

SCALE: 1"=10' | SHEET 251 OF 274 SHEETS | STA. 425+00.00 R7 | TO STA. 426+00.00 R7

F.A.I. RTE.	SECTION	COUNTY	TOTAL SHEETS	SHEET NO.
57	(X1-8,X1-7-1,X1-7,X1-6-1)R-2	WILLIAMSON	614	581
		CONTRACT NO. 78798		
	ILLINOIS FED. AID PROJECT			

FINAL SURVEY	BY	DATE
SURVEYED		
PLOTTED		
TEMPLATE		
AREAS		
AREAS CHECKED		
NOTE BOOK		
NO.		

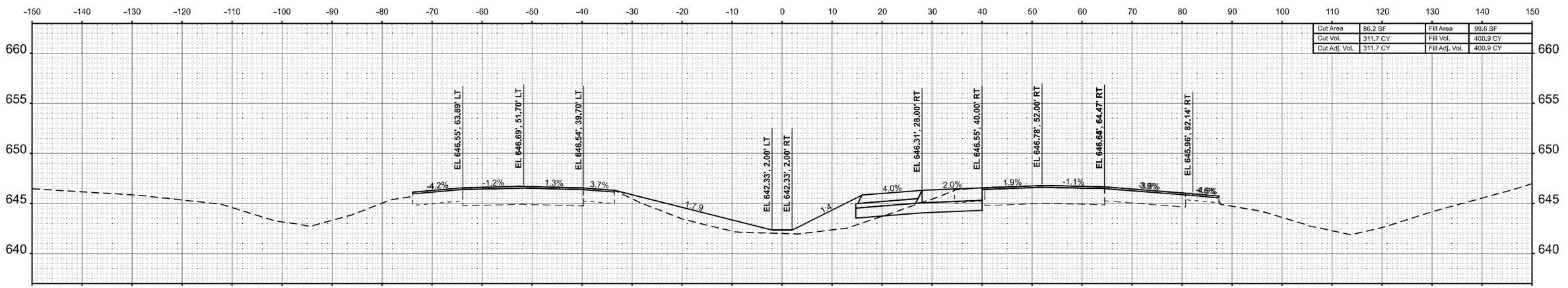

STA 428+00.00

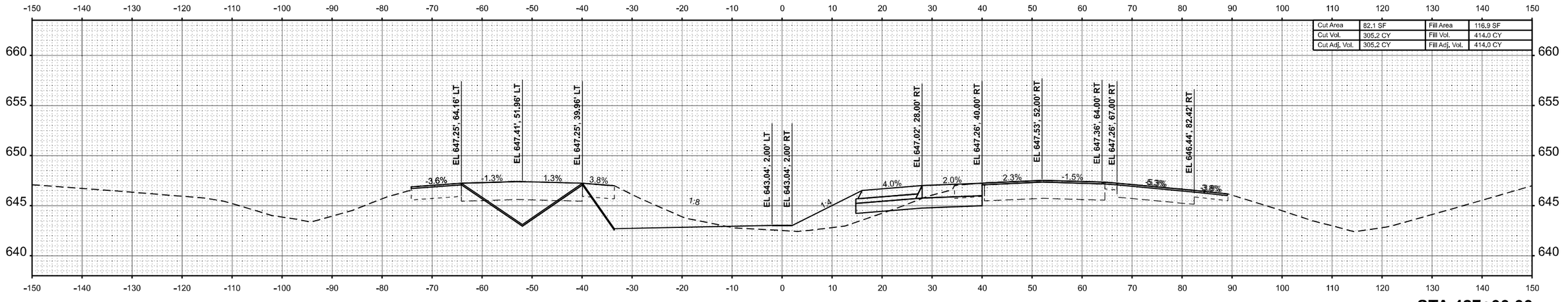

STA 427+00.00

ORIGINAL SURVEY	BY	DATE
SURVEYED		
PLOTTED		
TEMPLATE		
AREAS		
AREAS CHECKED		
NOTE BOOK		
NO.		

MODEL: ExCL-I57 - 427+00.00 R7 [Sheet]
FILE NAME: c:\volkert_pw_workingdir\betsy.witt\d0326115\D9787798-sht-XSSht-I57-R7B.dgn

VOLKERT

USER NAME = betsy.witt	DESIGNED -	REVISED -
	DRAWN -	REVISED -
PLOT SCALE = $SCALE$	CHECKED -	REVISED -
PLOT DATE = 8/27/2024	DATE -	REVISED -

STATE OF ILLINOIS
DEPARTMENT OF TRANSPORTATION

CROSS SECTIONS
INTERSTATE 57

SCALE: 1"=10' | SHEET 252 OF 274 SHEETS | STA. 427+00.00 R7 | TO STA. 428+00.00 R7

F.A.I. RTE.	SECTION	COUNTY	TOTAL SHEETS	SHEET NO.
57	(X1-8,X1-7-1,X1-7,X1-6-1)R-2	WILLIAMSON	614	582
		CONTRACT NO. 78798		
	ILLINOIS FED. AID PROJECT			

FINAL SURVEY	BY	DATE
SURVEYED		
PLOTTED		
TEMPLATE		
AREAS		
AREAS CHECKED		
NOTE BOOK		
NO.		

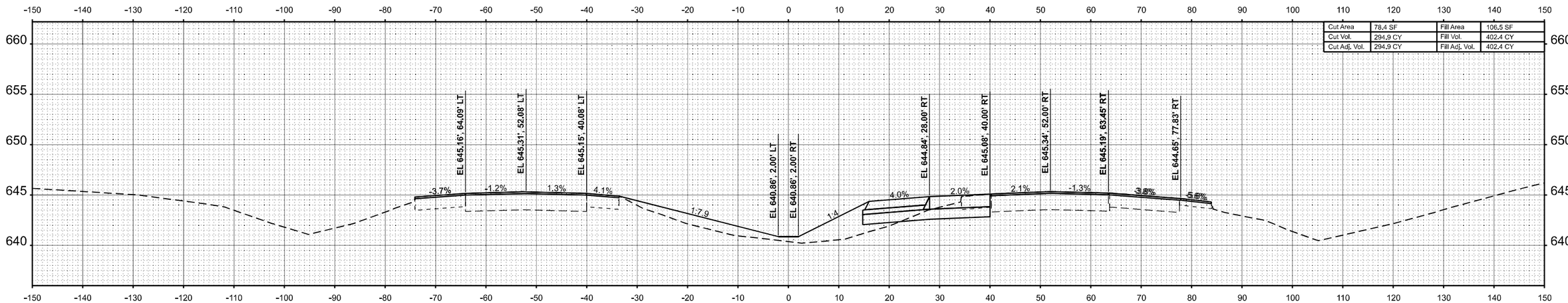

Cut Area	78,4 SF	Fill Area	106,5 SF
Cut Vol.	294,9 CY	Fill Vol.	402,4 CY
Cut Adj. Vol.	294,9 CY	Fill Adj. Vol.	402,4 CY

STA 430+00.00

ORIGINAL SURVEY	BY	DATE
SURVEYED		
PLOTTED		
TEMPLATE		
AREAS		
AREAS CHECKED		
NOTE BOOK		
NO.		

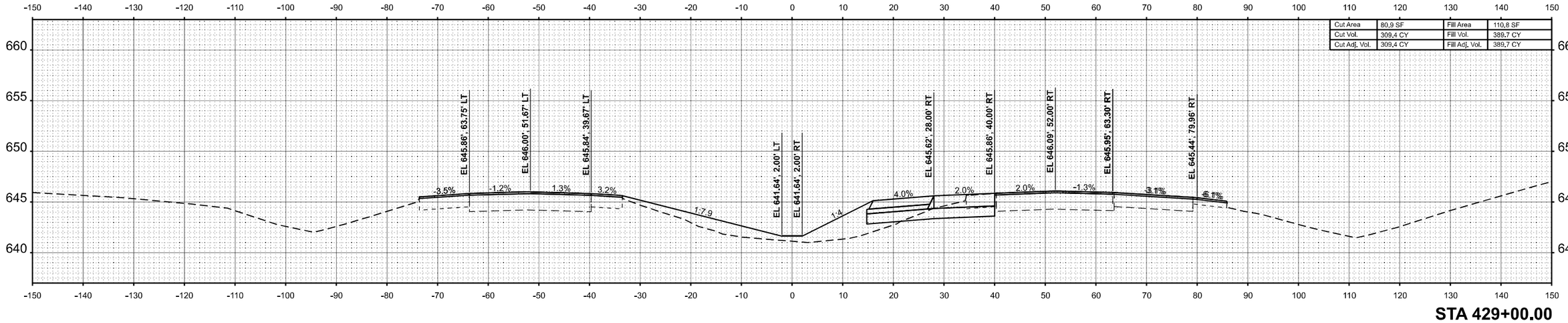

Cut Area	80,9 SF	Fill Area	110,8 SF
Cut Vol.	309,4 CY	Fill Vol.	389,7 CY
Cut Adj. Vol.	309,4 CY	Fill Adj. Vol.	389,7 CY

STA 429+00.00

MODEL: ExCL-I57 - 429+00.00 R7 [Sheet]
FILE NAME: c:\volkert_pw_workingdir\betsy.witt\d0326115\D978798-ah-XSSht-I57-R7B.dgn

VOLKERT

USER NAME = betsy.witt	DESIGNED -	REVISED -
	DRAWN -	REVISED -
PLOT SCALE = $SCALE$	CHECKED -	REVISED -
PLOT DATE = 8/27/2024	DATE -	REVISED -

STATE OF ILLINOIS
DEPARTMENT OF TRANSPORTATION

CROSS SECTIONS
INTERSTATE 57

SCALE: 1"=10' | SHEET 253 OF 274 SHEETS | STA. 429+00.00 R7 | TO STA. 430+00.00 R7

F.A.I. RTE.	SECTION	COUNTY	TOTAL SHEETS	SHEET NO.
57	(X1-8,X1-7-1,X1-7,X1-6-1)R-2	WILLIAMSON	614	583
		CONTRACT NO. 78798		
		ILLINOIS	FED. AID PROJECT	

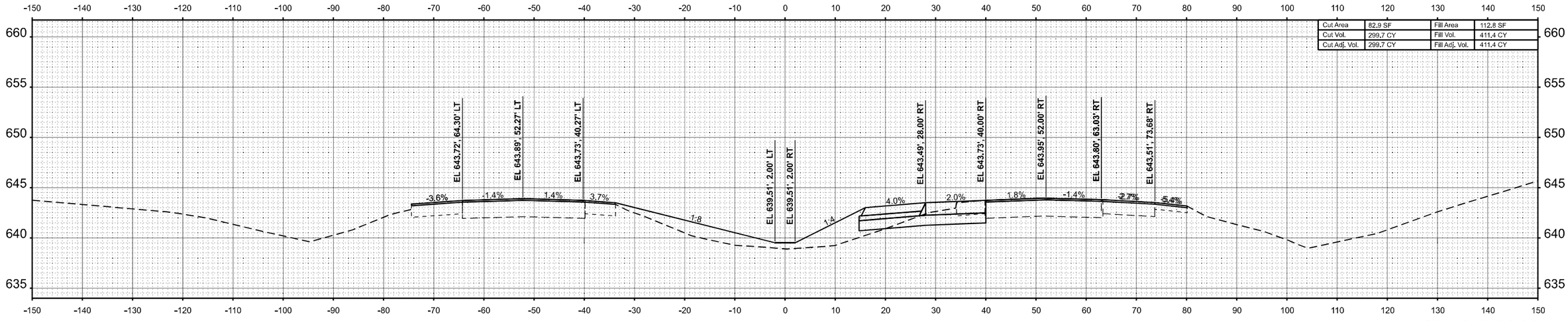

STA 432+00.00

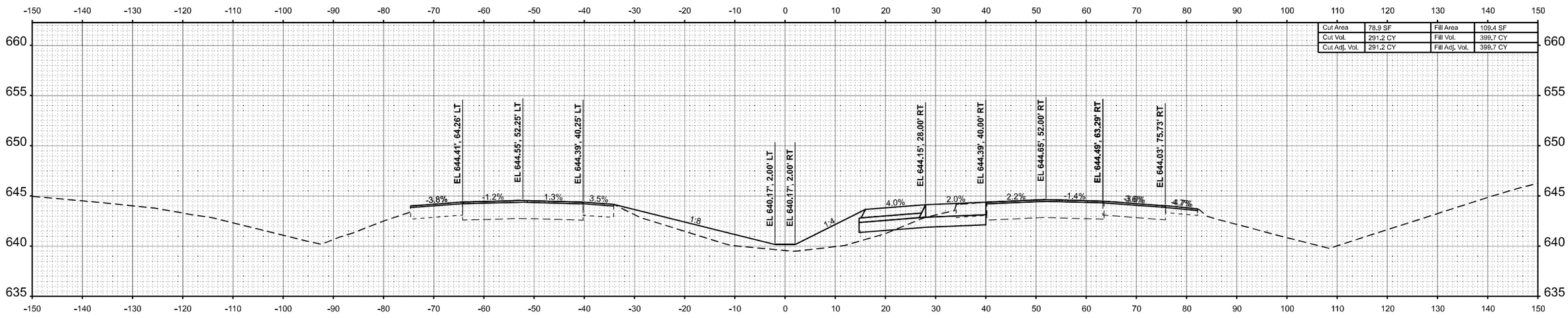

STA 431+00.00

FINAL SURVEY — NOTE BOOK — NO. — SURVEYED — PLOTTED — TEMPLATE — AREAS — AREAS CHECKED — BY — DATE

ORIGINAL SURVEY — NOTE BOOK — NO. — SURVEYED — PLOTTED — TEMPLATE — AREAS — AREAS CHECKED — BY — DATE

MODEL: ExCL-I57 - 431+00.00 R7 [Sheet]
FILE NAME: c:\volkert_pw_workingdir\betsy.witt\d0326111\D978798-ah-XSSht-I57-R7B.dgn

VOLKERT

USER NAME = betsy.witt	DESIGNED -	REVISED -
	DRAWN -	REVISED -
PLOT SCALE = $SCALE$	CHECKED -	REVISED -
PLOT DATE = 8/27/2024	DATE -	REVISED -

STATE OF ILLINOIS
DEPARTMENT OF TRANSPORTATION

CROSS SECTIONS
INTERSTATE 57

SCALE: 1"=10' | SHEET 254 OF 274 SHEETS | STA. 431+00.00 R7 | TO STA. 432+00.00 R7

F.A.I. RTE.	SECTION	COUNTY	TOTAL SHEETS	SHEET NO.
57	(X1-8,X1-7-1,X1-7,X1-6-1)R-2	WILLIAMSON	614	584
		CONTRACT NO. 78798		
	ILLINOIS	FED. AID PROJECT		

FINAL SURVEY		BY	DATE
NO'TE BOOK	SURVEYED		
NO.	PLOTTED		
	TEMPLATE		
	AREAS		
	AREAS CHECKED		

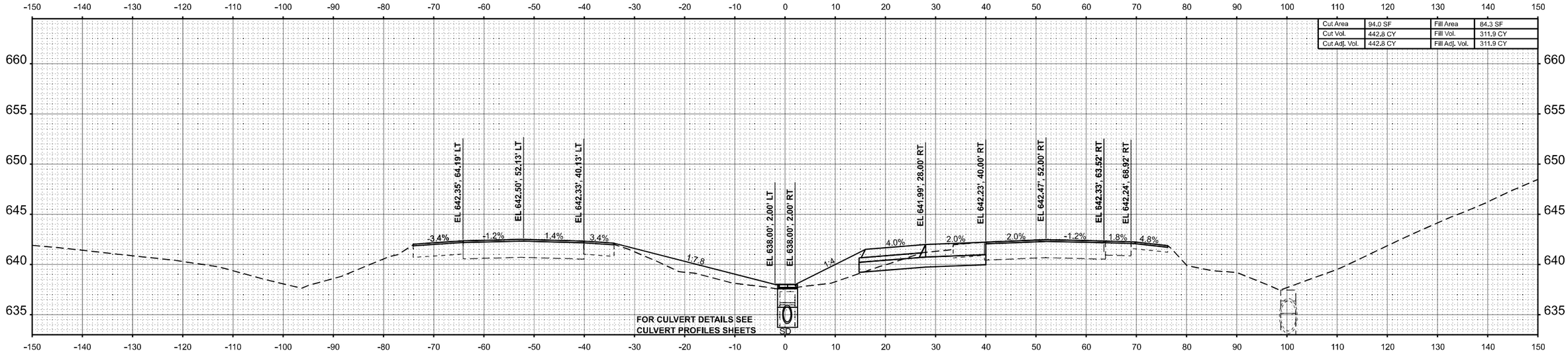

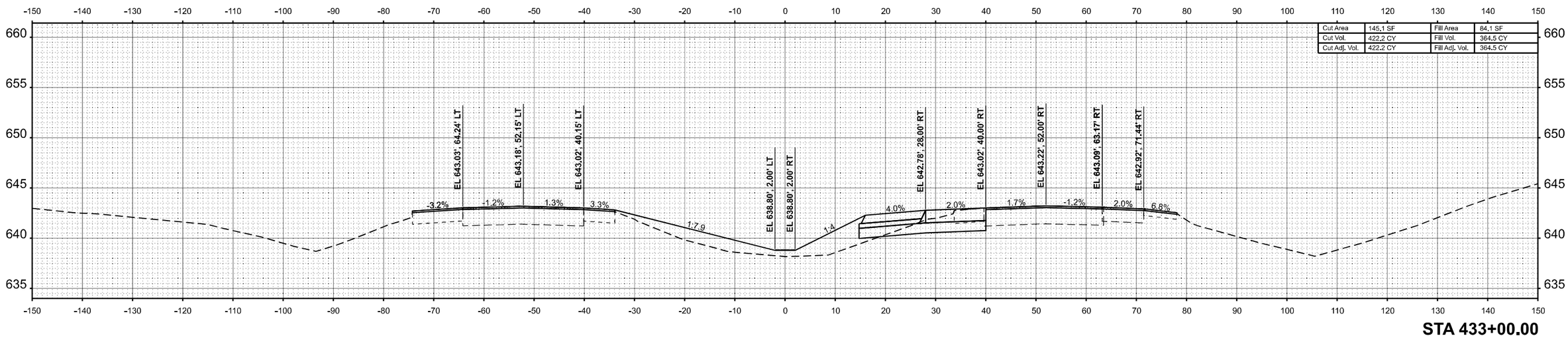

ORIGINAL SURVEY		BY	DATE
NOTE BOOK	SURVEYED		
NO.	PLOTTED		
	TEMPLATE		
	AREAS		
	AREAS CHECKED		

MODEL: ExCL-I57 - 433+00.00 R7 [Sheet]
FILE NAME: c:\volkert_pw_workingdir\betsy.witt\d03261115\D978798-sht-XSSht-I57-R7B.dgn

VOLKERT

USER NAME = betsy.witt	DESIGNED -	REVISED -	
	DRAWN -	REVISED -	
PLOT SCALE = $SCALE$	CHECKED -	REVISED -	
PLOT DATE = 8/27/2024	DATE -	REVISED -	

STATE OF ILLINOIS
DEPARTMENT OF TRANSPORTATION

CROSS SECTIONS
INTERSTATE 57

SCALE: 1"=10' | SHEET 255 OF 274 SHEETS | STA. 433+00.00 R7 | TO STA. 434+00.00 R7

F.A.I. RTE.	SECTION	COUNTY	TOTAL SHEETS	SHEET NO.
57	(X1-8,X1-7-1,X1-7,X1-6-1)R-2	WILLIAMSON	614	585
		CONTRACT NO. 78798		
	ILLINOIS FED. AID PROJECT			

FINAL SURVEY		BY	DATE
NOTE BOOK	SURVEYED		
NO.	PLOTTED		
	TEMPLATE		
	AREAS		
	AREAS CHECKED		

Cut Area	98.6 SF	Fill Area	115.8 SF
Cut Vol.	356.6 CY	Fill Vol.	370.6 CY
Cut Adj. Vol.	356.6 CY	Fill Adj. Vol.	370.6 CY

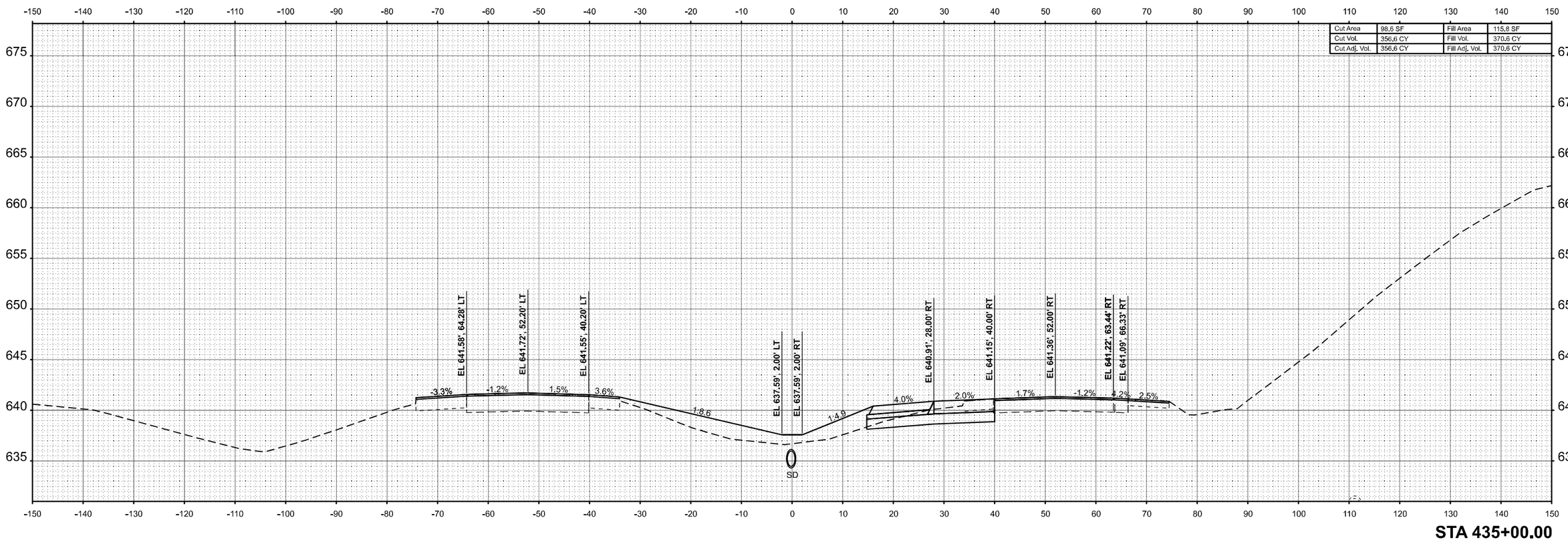

STA 435+00.00

ORIGINAL SURVEY		BY	DATE
NOTE BOOK	SURVEYED		
NO.	PLOTTED		
	TEMPLATE		
	AREAS		
	AREAS CHECKED		

MODEL: ExCL-I57 - 435+00.00 R7 [Sheet]
FILE NAME: c:\volkert_pw_workingdir\betsy.witt\d0326115\D978798-sht-XSSht-I57-R7B.dgn

VOLKERT

USER NAME = betsy.witt	DESIGNED -	REVISED -
	DRAWN -	REVISED -
PLOT SCALE = $SCALE$	CHECKED -	REVISED -
PLOT DATE = 8/27/2024	DATE -	REVISED -

STATE OF ILLINOIS
DEPARTMENT OF TRANSPORTATION

CROSS SECTIONS
INTERSTATE 57

SCALE: 1"=10' | SHEET 256 OF 274 SHEETS | STA. 435+00.00 R7 | TO STA. 435+00.00 R7

F.A.I. RTE.	SECTION	COUNTY	TOTAL SHEETS	SHEET NO.
57	(X1-8,X1-7-1,X1-7,X1-6-1)R-2	WILLIAMSON	614	586
		CONTRACT NO. 78798		
		ILLINOIS	FED. AID PROJECT	

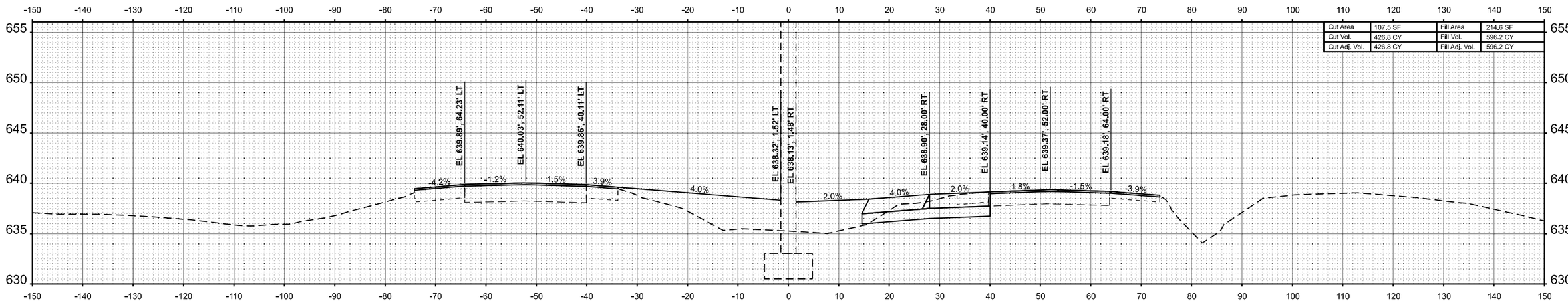

STA 437+00.00

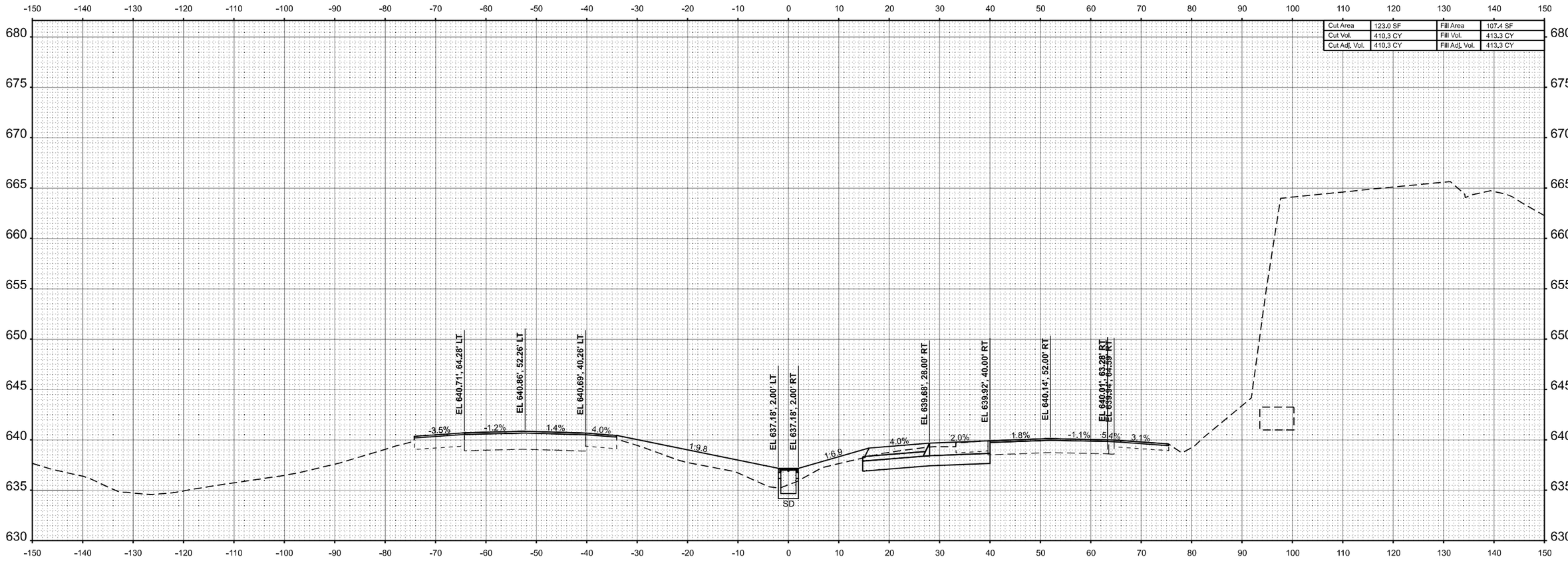

STA 436+00.00

USER NAME = betsy.witt	DESIGNED -	REVISED -	
	DRAWN -	REVISED -	
PLOT SCALE = $SCALE$	CHECKED -	REVISED -	
PLOT DATE = 8/27/2024	DATE -	REVISED -	

VOLKERT

STATE OF ILLINOIS
DEPARTMENT OF TRANSPORTATION

CROSS SECTIONS
INTERSTATE 57

SCALE: 1"=10' | SHEET 257 OF 274 SHEETS | STA. 436+00.00 R7 | TO STA. 437+00.00 R7

F.A.I. RTE.	SECTION	COUNTY	TOTAL SHEETS	SHEET NO.
57	(X1-8,X1-7-1,X1-7,X1-6-1)R-2	WILLIAMSON	614	587
		CONTRACT NO. 78798		
	ILLINOIS	FED. AID PROJECT		

FINAL SURVEY | NOTE BOOK | NO. | SURVEYED | PLOTTED | TEMPLATE | AREAS | AREAS CHECKED | BY | DATE

ORIGINAL SURVEY | NOTE BOOK | NO. | SURVEYED | PLOTTED | TEMPLATE | AREAS | AREAS CHECKED | BY | DATE

MODEL: ExCI-I57 - 436+00.00 R7 [Sheet]
FILE NAME: c:\volkert_pw_workingdir\betsy.witt\d03261115\D978798-sht-XSSht-I57-RYTB.dgn

Cut Area	128.0 SF
Cut Vol.	436.0 CY
Cut Adj. Vol.	436.0 CY
Fill Area	27.1 SF
Fill Vol.	447.5 CY
Fill Adj. Vol.	447.5 CY

EL 639.21', 64.58' LT
EL 639.37', 52.52' LT
EL 639.20', 40.52' LT
EL 634.44', 2.00' LT
EL 634.44', 2.00' RT
EL 638.42', 28.00' RT
EL 638.66', 40.00' RT
EL 638.86', 52.00' RT
EL 638.70', 64.00' RT

-3.7% -1.3% 1.4% 3.3% 1:7.1 1:4 4.0% 2.0% 1.7% -1.3% -4.2%

STA 438+00.00

FINAL SURVEY	BY	DATE
NOTE BOOK	SURVEYED	
NO.	PLOTTED	
	TEMPLATE	
	AREAS	
	AREAS CHECKED	

ORIGINAL SURVEY	BY	DATE
NOTE BOOK	SURVEYED	
NO.	PLOTTED	
	TEMPLATE	
	AREAS	
	AREAS CHECKED	

MODEL: ExCL-I57 - 438+00.00 R7 [Sheet]
FILE NAME: c:\volkert_pw_workingdir\betsy.witt\d0326115\D978798-sht-XSSht-I57-R7B.dgn

VOLKERT

USER NAME = betsy.witt	DESIGNED -	REVISED -
	DRAWN -	REVISED -
PLOT SCALE = $SCALE$	CHECKED -	REVISED -
PLOT DATE = 8/27/2024	DATE -	REVISED -

STATE OF ILLINOIS
DEPARTMENT OF TRANSPORTATION

CROSS SECTIONS
INTERSTATE 57

SCALE: 1"=10' | SHEET 258 OF 274 SHEETS | STA. 438+00.00 R7 | TO STA. 438+00.00 R7

F.A.I. RTE.	SECTION	COUNTY	TOTAL SHEETS	SHEET NO.
57	(X1-8,X1-7-1,X1-7,X1-6-1)R-2	WILLIAMSON	614	588
		CONTRACT NO. 78798		
	ILLINOIS	FED. AID PROJECT		

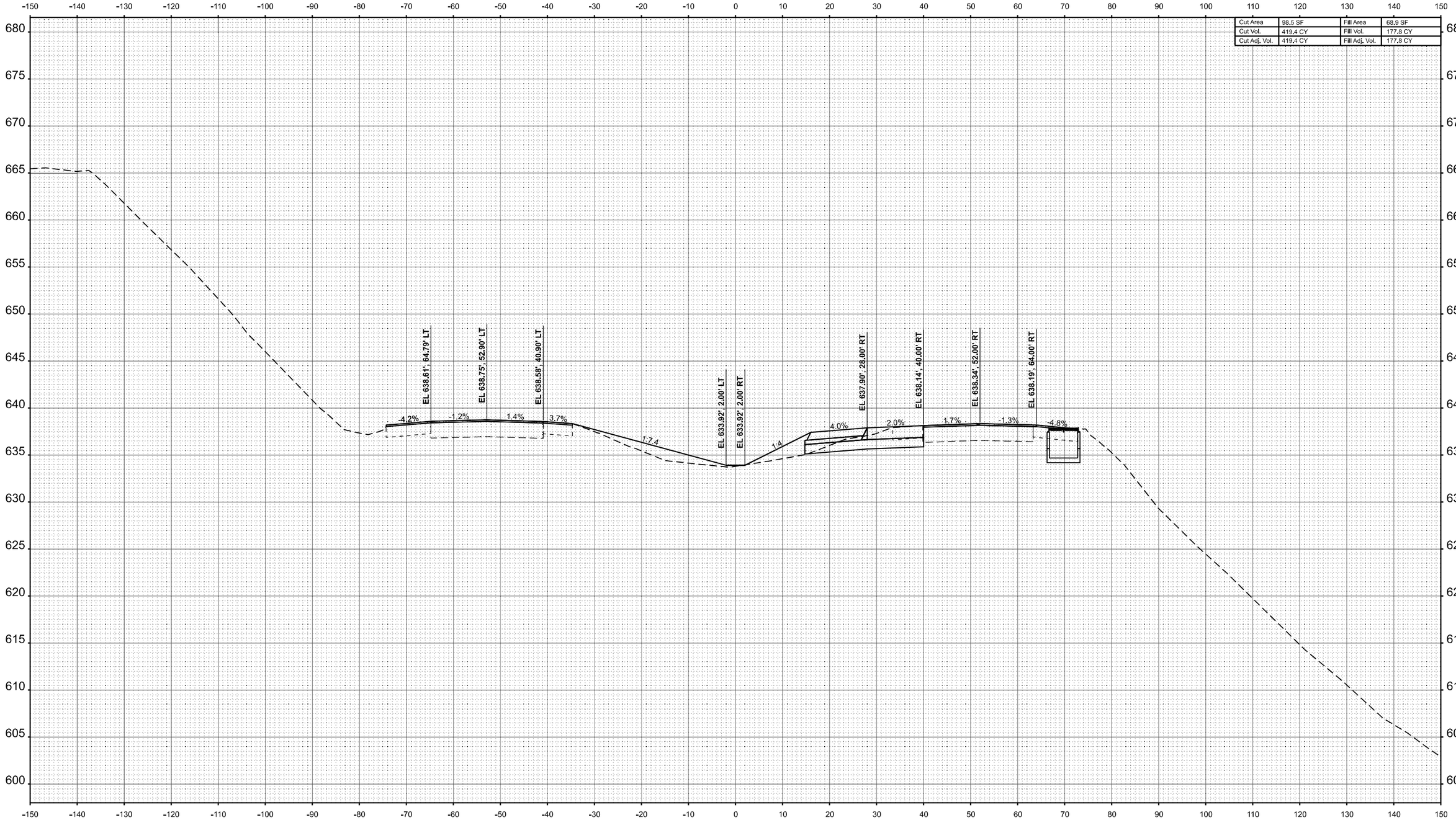

Cut Area	98.5 SF	Fill Area	68.9 SF
Cut Vol.	419.4 CY	Fill Vol.	177.8 CY
Cut Adj. Vol.	419.4 CY	Fill Adj. Vol.	177.8 CY

STA 439+00.00

FINAL SURVEY		BY	DATE
NOTE BOOK	SURVEYED		
	PLOTTED		
	TEMPLATE		
	AREAS		
NO.	AREAS CHECKED		

ORIGINAL SURVEY		BY	DATE
NOTE BOOK	SURVEYED		
	PLOTTED		
	TEMPLATE		
	AREAS		
NO.	AREAS CHECKED		

MODEL: ExCL-I57 - 439+00.00 R7 [Sheet]
FILE NAME: c:\volkert_pw_workingdir\betsy.witt\d0326115\D978798-sht-XSSht-I57-R7B.dgn

VOLKERT

USER NAME = betsy.witt	DESIGNED -	REVISED -	
	DRAWN -	REVISED -	
PLOT SCALE = $SCALE$	CHECKED -	REVISED -	
PLOT DATE = 8/27/2024	DATE -	REVISED -	

STATE OF ILLINOIS
DEPARTMENT OF TRANSPORTATION

CROSS SECTIONS
INTERSTATE 57

SCALE: 1"=10' | SHEET 259 OF 274 SHEETS | STA. 439+00.00 R7 TO STA. 439+00.00 R7

F.A.I. RTE.	SECTION	COUNTY	TOTAL SHEETS	SHEET NO.
57	(X1-8,X1-7-1,X1-7,X1-6-1)R-2	WILLIAMSON	614	589
		CONTRACT NO. 78798		
		ILLINOIS	FED. AID PROJECT	

FINAL SURVEY	BY	DATE
SURVEYED		
PLOTTED		
TEMPLATE		
NOTE BOOK		
NO.	AREAS CHECKED	

ORIGINAL SURVEY	BY	DATE
SURVEYED		
PLOTTED		
TEMPLATE		
NOTE BOOK		
NO.	AREAS CHECKED	

Cut Area	91.1 SF	Fill Area	64.9 SF
Cut Vol.	351.1 CY	Fill Vol.	247.7 CY
Cut Adj. Vol.	351.1 CY	Fill Adj. Vol.	247.7 CY

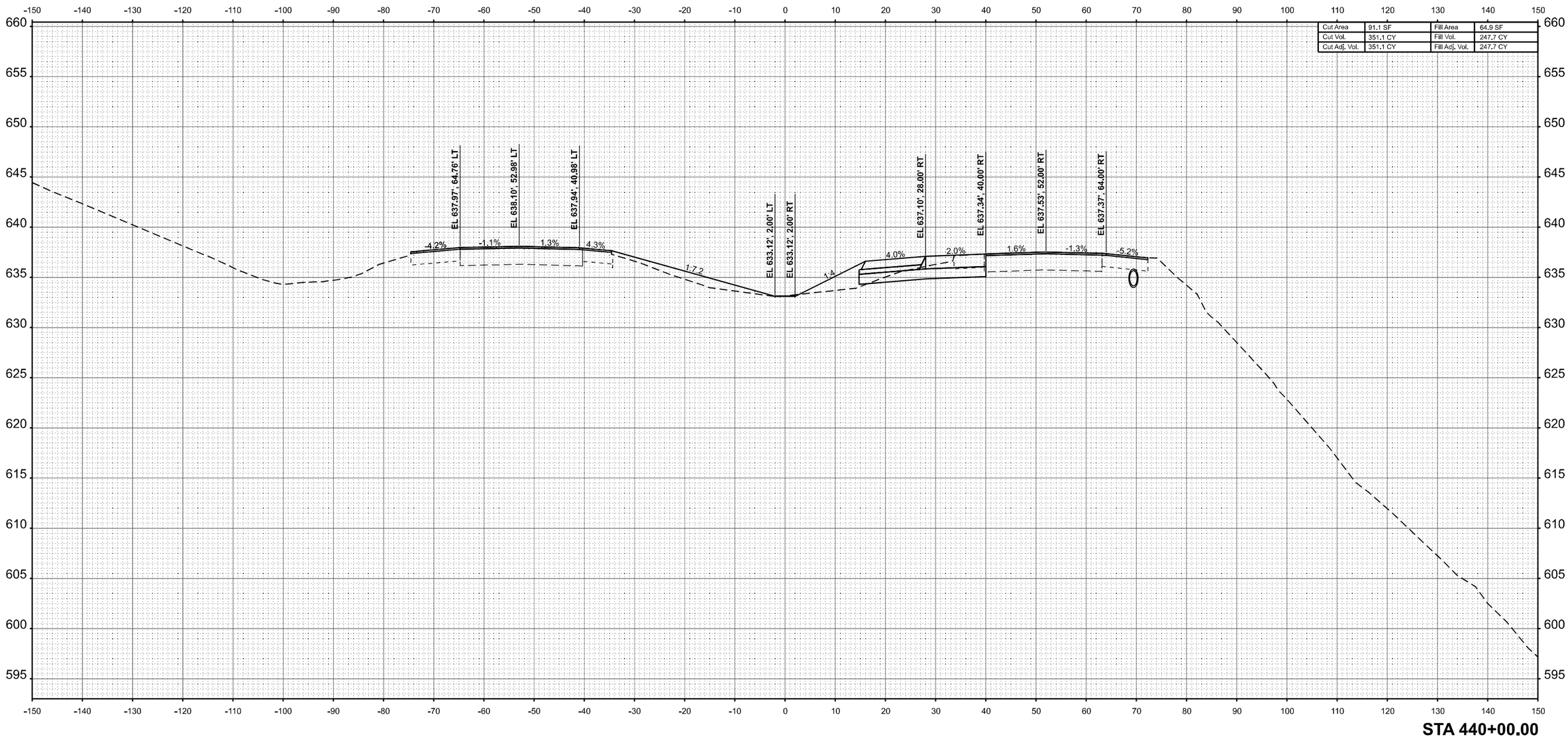

STA 440+00.00

MODEL: ExCL-I57 - 440+00.00 R7 [Sheet]
FILE NAME: c:\volkert_pw_workingdir\betsy.witt\d0326115\D978798-sht-XSSht-I57-R7B.dgn

VOLKERT

USER NAME = betsy.witt	DESIGNED -	REVISED -
	DRAWN -	REVISED -
PLOT SCALE = $SCALE$	CHECKED -	REVISED -
PLOT DATE = 8/27/2024	DATE -	REVISED -

STATE OF ILLINOIS
DEPARTMENT OF TRANSPORTATION

CROSS SECTIONS
INTERSTATE 57

SCALE: 1"=10' | SHEET 260 OF 274 SHEETS | STA. 440+00.00 R7 | TO STA. 440+00.00 R7

F.A.I. RTE.	SECTION	COUNTY	TOTAL SHEETS	SHEET NO.
57	(X1-8,X1-7-1,X1-7,X1-6-1)R-2	WILLIAMSON	614	590
		CONTRACT NO. 78798		
	ILLINOIS	FED. AID PROJECT		

FINAL SURVEY	
NOTE BOOK	
NO.	

	BY	DATE
SURVEYED		
PLOTTED		
TEMPLATE		
AREAS		
AREAS CHECKED		

ORIGINAL SURVEY	
NOTE BOOK	
NO.	

	BY	DATE
SURVEYED		
PLOTTED		
TEMPLATE		
AREAS		
AREAS CHECKED		

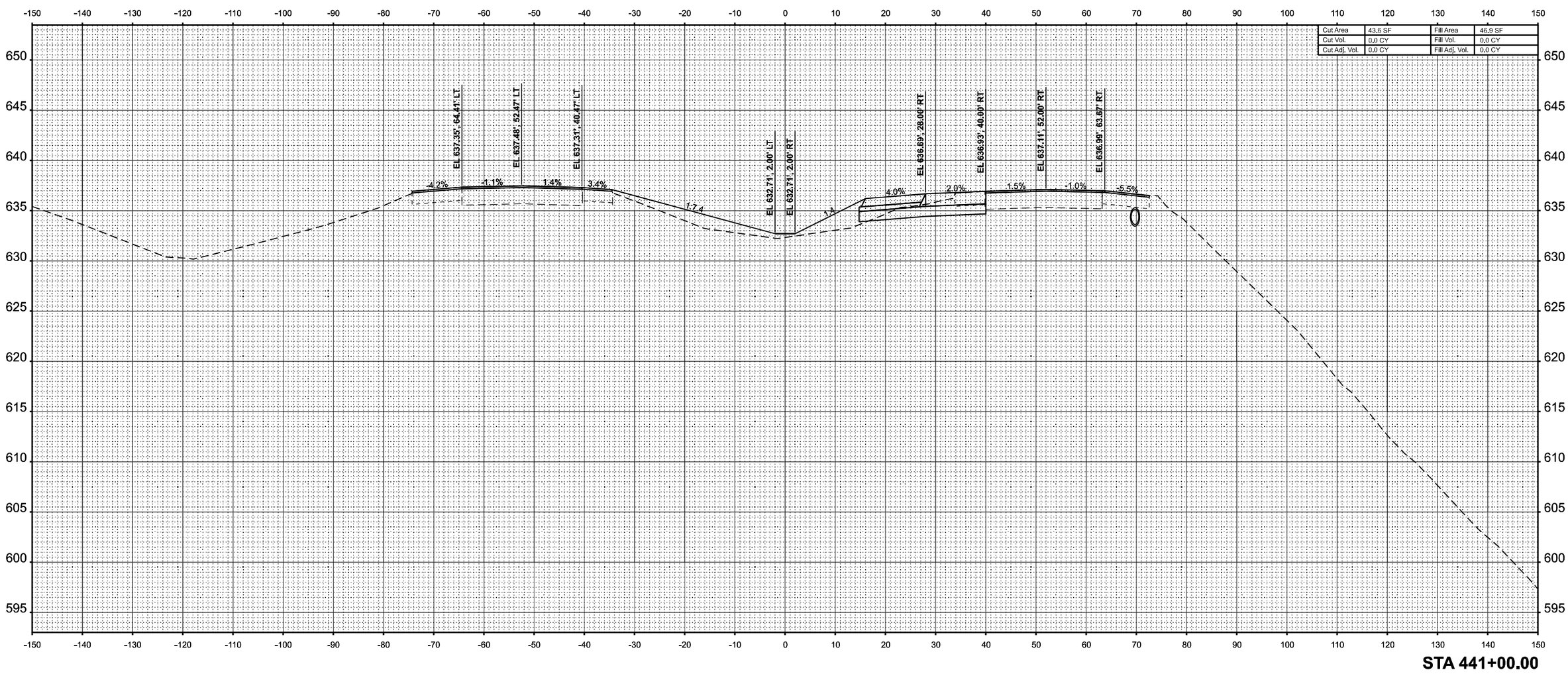

Cut Area	43.6 SF	Fill Area	46.9 SF
Cut Vol.	0.0 CY	Fill Vol.	0.0 CY
Cut Adj. Vol.	0.0 CY	Fill Adj. Vol.	0.0 CY

VOLKERT

USER NAME = marcus.mcconachie	DESIGNED -	REVISED -
	DRAWN -	REVISED -
PLOT SCALE = $SCALE$	CHECKED -	REVISED -
PLOT DATE = 8/28/2024	DATE -	REVISED -

STATE OF ILLINOIS
DEPARTMENT OF TRANSPORTATION

CROSS SECTIONS
INTERSTATE 57

SCALE: 1"=10' | SHEET 261 OF 274 SHEETS | STA. 441+00.00 R8 | TO STA. 441+00.00 R8

F.A.I. RTE.	SECTION	COUNTY	TOTAL SHEETS	SHEET NO.
57	(X1-8,X1-7-1,X1-7,X1-6-1)R-2	WILLIAMSON	614	591
		CONTRACT NO. 78798		
	ILLINOIS FED. AID PROJECT			

MODEL: I57 XS R8 - 441+00.00 R8 [Sheet]
FILE NAME: c:\volkert_pw_working\jrinmarcus.mcconachie\d0326115\D978798-sht-xSSht-I57-R8.dgn

FINAL SURVEY		BY	DATE
	SURVEYED		
	PLOTTED		
NOTE BOOK	TEMPLATE		
	AREAS		
NO.	AREAS CHECKED		

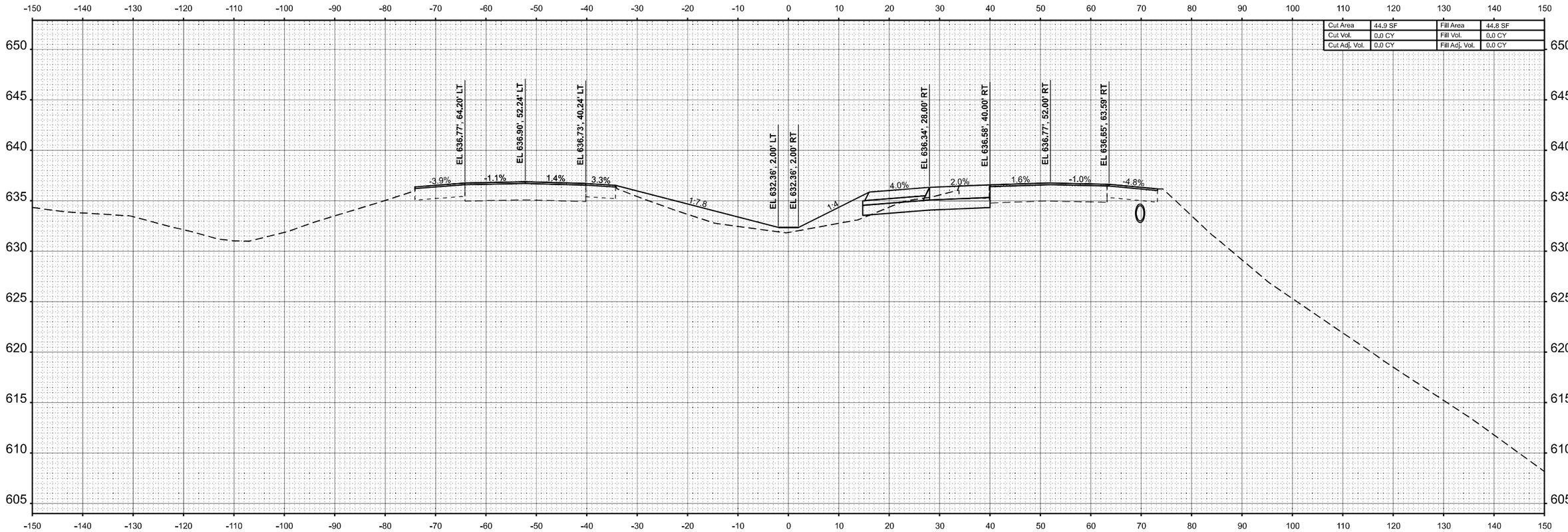

ORIGINAL SURVEY		BY	DATE
	SURVEYED		
	PLOTTED		
NOTE BOOK	TEMPLATE		
	AREAS		
NO.	AREAS CHECKED		

MODEL: I57 XS R8 - 442+00.00 R8 [Sheet]
FILE NAME: c:\volkert_pw_working\dir\betsy.witt\d0326115\D7878798-sht-XSSht-I57-R8.dgn

VOLKERT

USER NAME = betsy.witt	DESIGNED -	REVISED -	
	DRAWN -	REVISED -	
PLOT SCALE = $SCALE$	CHECKED -	REVISED -	
PLOT DATE = 8/27/2024	DATE -	REVISED -	

STATE OF ILLINOIS
DEPARTMENT OF TRANSPORTATION

CROSS SECTIONS
INTERSTATE 57

SCALE: 1"=10' | SHEET 262 OF 274 SHEETS | STA. 442+00.00 R8 | TO STA. 442+00.00 R8

F.A.I. RTE.	SECTION	COUNTY	TOTAL SHEETS	SHEET NO.
57	(X1-8,X1-7-1,X1-7,X1-6-1)R-2	WILLIAMSON	614	592
		CONTRACT NO. 78798		
	ILLINOIS FED. AID PROJECT			

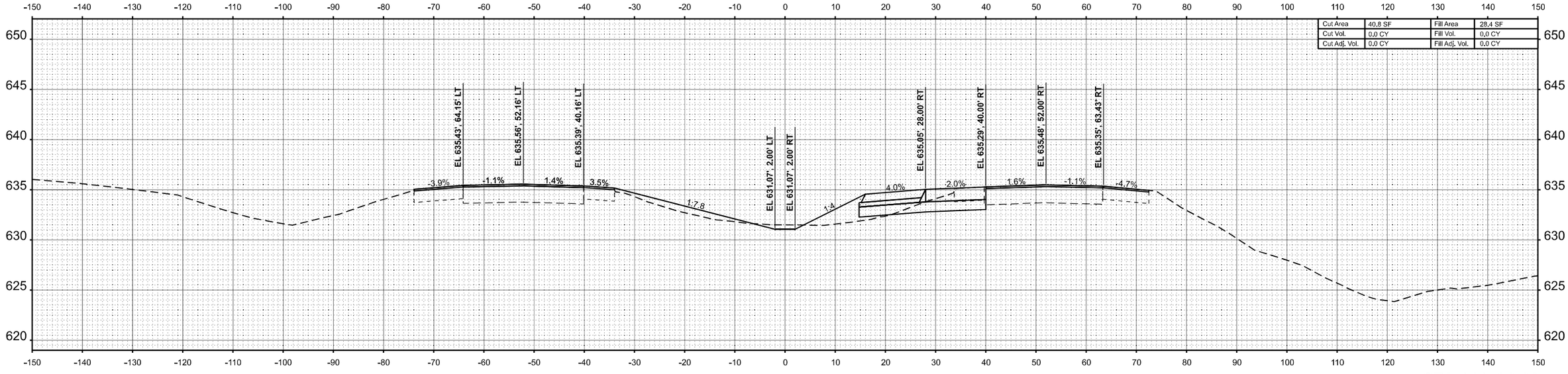

STA 444+00.00

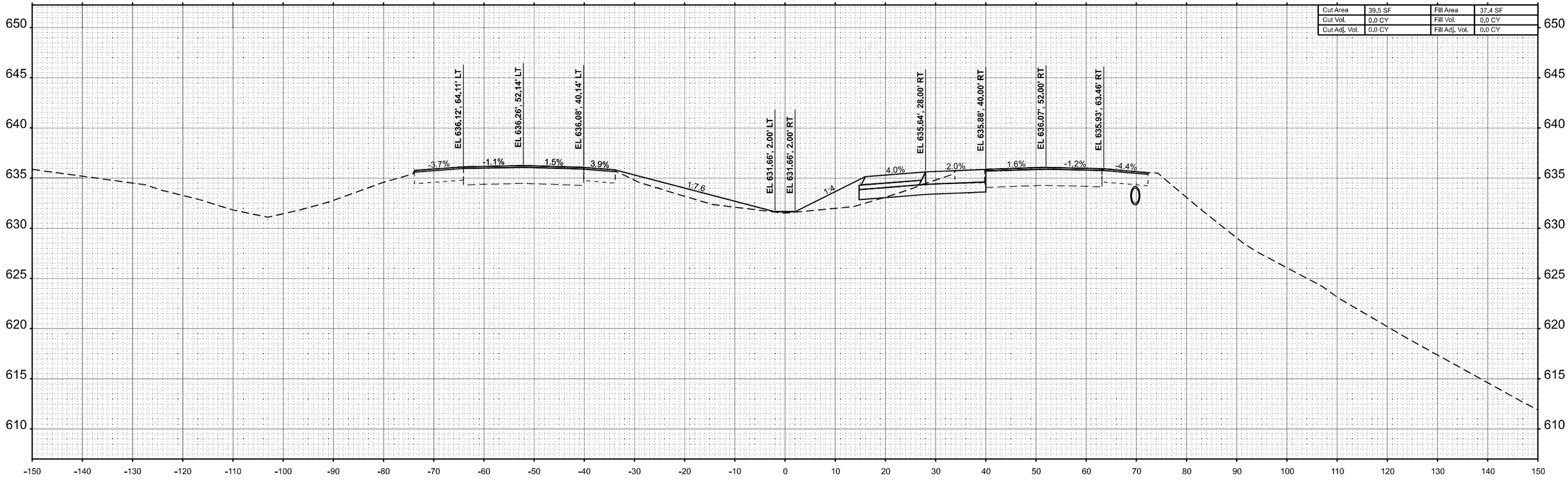

STA 443+00.00

FINAL SURVEY	NOTE BOOK	NO.
SURVEYED		
PLOTTED		
TEMPLATE		
AREAS		
AREAS CHECKED		

BY	DATE

ORIGINAL SURVEY	NOTE BOOK	NO.
SURVEYED		
PLOTTED		
TEMPLATE		
AREAS		
AREAS CHECKED		

BY	DATE

MODEL: I57 XS R8 - 443+00.00 R8 [Sheet]
FILE NAME: c:\volkert_pw_workingdir\betsy.witt\d0326115\D978798-sht-XSSht-I57-R8.dgn

VOLKERT

USER NAME = betsy.witt	DESIGNED -	REVISED -	
	DRAWN -	REVISED -	
PLOT SCALE = $SCALE$	CHECKED -	REVISED -	
PLOT DATE = 8/27/2024	DATE -	REVISED -	

STATE OF ILLINOIS
DEPARTMENT OF TRANSPORTATION

CROSS SECTIONS
INTERSTATE 57

SCALE: 1"=10' | SHEET 263 OF 274 SHEETS | STA. 443+00.00 R8 | TO STA. 444+00.00 R8

F.A.I. RTE.	SECTION	COUNTY	TOTAL SHEETS	SHEET NO.
57	(X1-8,X1-7-1,X1-7,X1-6-1)R-2	WILLIAMSON	614	593
		CONTRACT NO. 78798		
	ILLINOIS	FED. AID PROJECT		

FINAL SURVEY	
NOTE BOOK	
NO.	

	BY	DATE
SURVEYED		
PLOTTED		
TEMPLATE		
AREAS		
AREAS CHECKED		

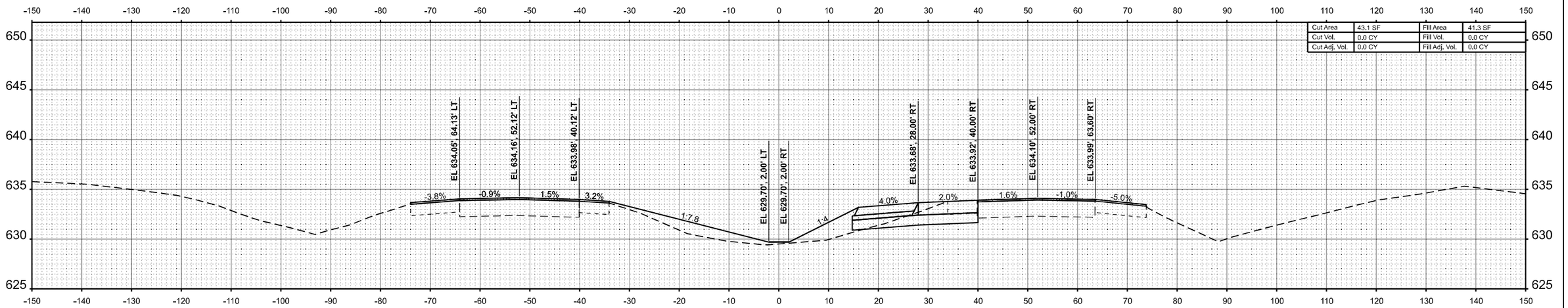

STA 446+00.00

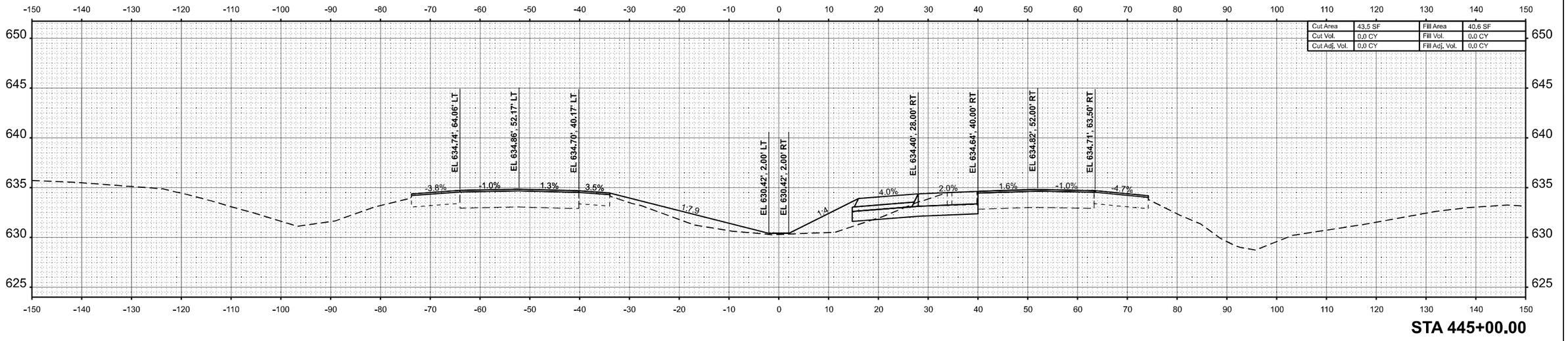

STA 445+00.00

ORIGINAL SURVEY	
NOTE BOOK	
NO.	

	BY	DATE
SURVEYED		
PLOTTED		
TEMPLATE		
AREAS		
AREAS CHECKED		

MODEL: I57 XS R8 - 445+00.00 R8 [Sheet]
FILE NAME: c:\volkert_pw_workingdir\betsy.witt\d03286115\D978798-sht-XSSht-I57-R8.dgn

VOLKERT

USER NAME = betsy.witt	DESIGNED -	REVISED -	
	DRAWN -	REVISED -	
PLOT SCALE = $SCALE$	CHECKED -	REVISED -	
PLOT DATE = 8/27/2024	DATE -	REVISED -	

STATE OF ILLINOIS
DEPARTMENT OF TRANSPORTATION

CROSS SECTIONS
INTERSTATE 57

SCALE: 1"=10' | SHEET 264 OF 274 SHEETS | STA. 445+00.00 R8 | TO STA. 446+00.00 R8

F.A.I. RTE.	SECTION	COUNTY	TOTAL SHEETS	SHEET NO.
57	(X1-8,X1-7-1,X1-7,X1-6-1)R-2	WILLIAMSON	614	594
		CONTRACT NO. 78798		
		ILLINOIS	FED. AID PROJECT	

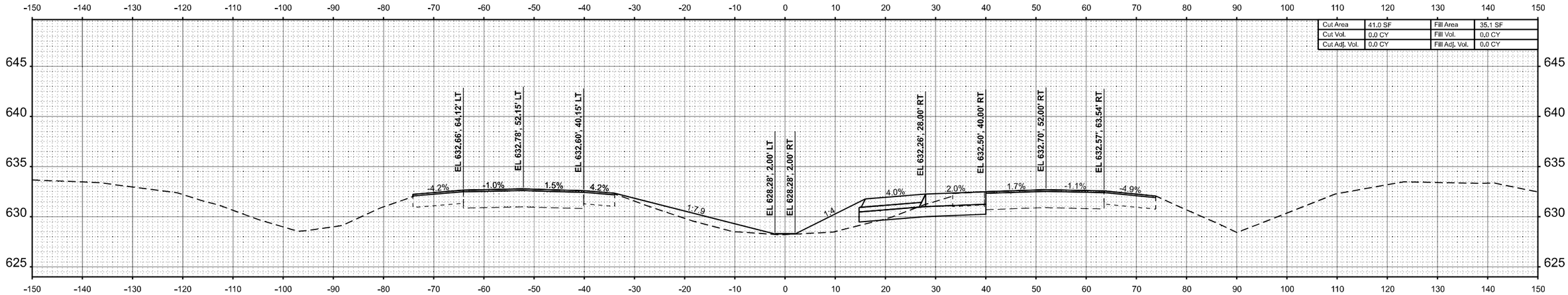

STA 448+00.00

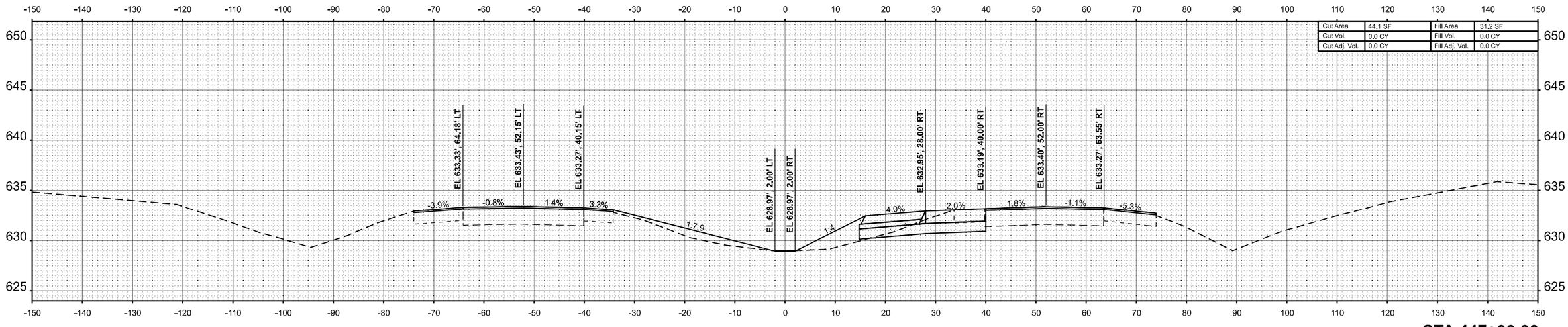

STA 447+00.00

FINAL SURVEY	BY	DATE
SURVEYED		
PLOTTED		
TEMPLATE		
AREAS		
AREAS CHECKED		
NOTE BOOK		
NO.		

ORIGINAL SURVEY	BY	DATE
SURVEYED		
PLOTTED		
TEMPLATE		
AREAS		
AREAS CHECKED		
NOTE BOOK		
NO.		

MODEL: I57 XS R8 - 447+00.00 R8 [Sheet]
FILE NAME: c:\volkert_pw_workingdir\betsy.with\d0326115\D9787988-sht-XSSht-I57-R8.dgn

VOLKERT

USER NAME = marcus.mcconachie	DESIGNED -	REVISED -	
	DRAWN -	REVISED -	
PLOT SCALE = $SCALE$	CHECKED -	REVISED -	
PLOT DATE = 8/27/2024	DATE -	REVISED -	

STATE OF ILLINOIS
DEPARTMENT OF TRANSPORTATION

CROSS SECTIONS
INTERSTATE 57

SCALE: 1"=10' | SHEET 265 OF 274 SHEETS | STA. 447+00.00 R8 | TO STA. 448+00.00 R8

F.A.I. RTE.	SECTION	COUNTY	TOTAL SHEETS	SHEET NO.
57	(X1-8,X1-7-1,X1-7,X1-6-1)R-2	WILLIAMSON	614	595
		CONTRACT NO. 78798		
	ILLINOIS FED. AID PROJECT			

FINAL SURVEY	BY	DATE
SURVEYED		
PLOTTED		
TEMPLATE		
AREAS		
NOTE BOOK		
NO.	AREAS CHECKED	

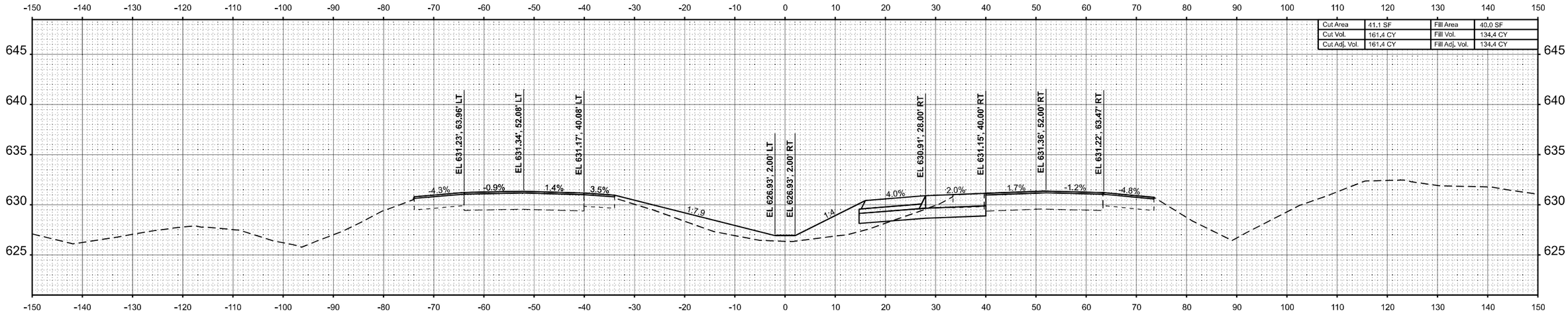

STA 450+00.00

ORIGINAL SURVEY	BY	DATE
SURVEYED		
PLOTTED		
TEMPLATE		
AREAS		
NOTE BOOK		
NO.	AREAS CHECKED	

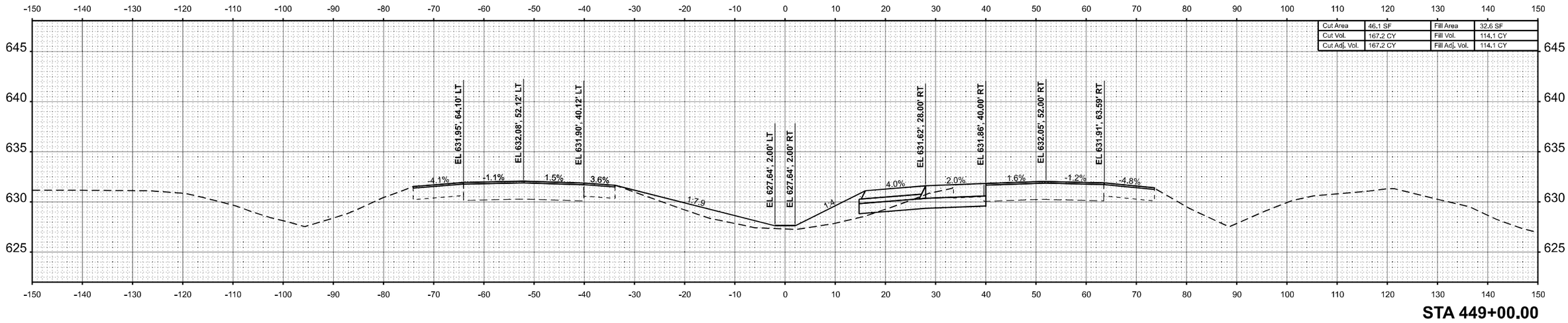

STA 449+00.00

MODEL: I57 XS R8 - 449+00.00 R8 [Sheet]
FILE NAME: c:\volkert_pw_working\dir\betsy.witt\d03261151\D978798-sht-XSSht-I57-R8.dgn

VOLKERT

USER NAME = betsy.witt	DESIGNED -	REVISED -
	DRAWN -	REVISED -
PLOT SCALE = $SCALE$	CHECKED -	REVISED -
PLOT DATE = 8/27/2024	DATE -	REVISED -

STATE OF ILLINOIS
DEPARTMENT OF TRANSPORTATION

CROSS SECTIONS
INTERSTATE 57

SCALE: 1"=10' | SHEET 266 OF 274 SHEETS | STA. 449+00.00 R8 | TO STA. 450+00.00 R8

F.A.I. RTE.	SECTION	COUNTY	TOTAL SHEETS	SHEET NO.
57	(X1-8,X1-7-1,X1-7,X1-6-1)R-2	WILLIAMSON	614	596
		CONTRACT NO. 78798		
	ILLINOIS	FED. AID PROJECT		

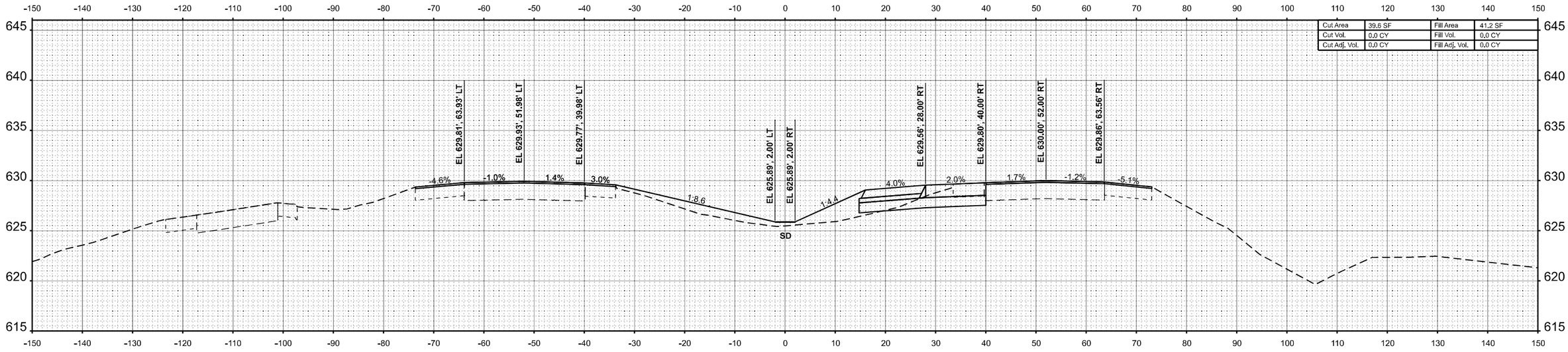

STA 452+00.00

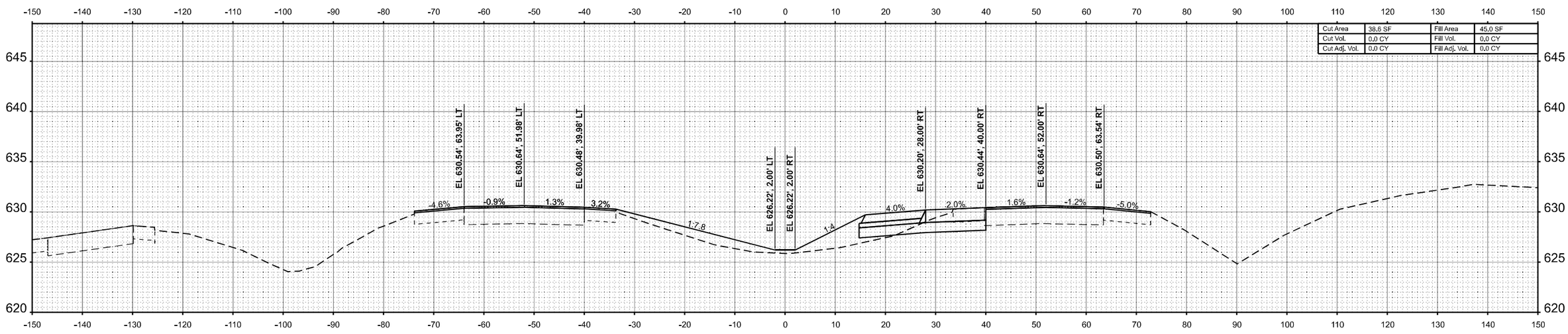

STA 451+00.00

FINAL SURVEY — NOTE BOOK — NO. — BY — DATE
SURVEYED — PLOTTED — TEMPLATE — AREAS — AREAS CHECKED

ORIGINAL SURVEY — NOTE BOOK — NO. — BY — DATE
SURVEYED — PLOTTED — TEMPLATE — AREAS — AREAS CHECKED

MODEL: I57 XS R8 - 451+00.00 R8 [Sheet]
FILE NAME: c:\volkert_pw_workingdir\betsy.witt\d0326115\D978798-sht-XSSht-I57-R8.dgn

VOLKERT

USER NAME = betsy.witt	DESIGNED -	REVISED -
	DRAWN -	REVISED -
PLOT SCALE = $SCALE$	CHECKED -	REVISED -
PLOT DATE = 8/27/2024	DATE -	REVISED -

STATE OF ILLINOIS
DEPARTMENT OF TRANSPORTATION

CROSS SECTIONS
INTERSTATE 57

SCALE: 1"=10' | SHEET 267 OF 274 SHEETS | STA. 451+00.00 R8 | TO STA. 452+00.00 R8

F.A.I. RTE.	SECTION	COUNTY	TOTAL SHEETS	SHEET NO.
57	(X1-8,X1-7-1,X1-7,X1-6-1)R-2	WILLIAMSON	614	597
		CONTRACT NO. 78798		
	ILLINOIS	FED. AID PROJECT		

FINAL SURVEY		BY	DATE
	SURVEYED		
	PLOTTED		
NOTE BOOK	TEMPLATE		
	AREAS		
NO.	AREAS CHECKED		

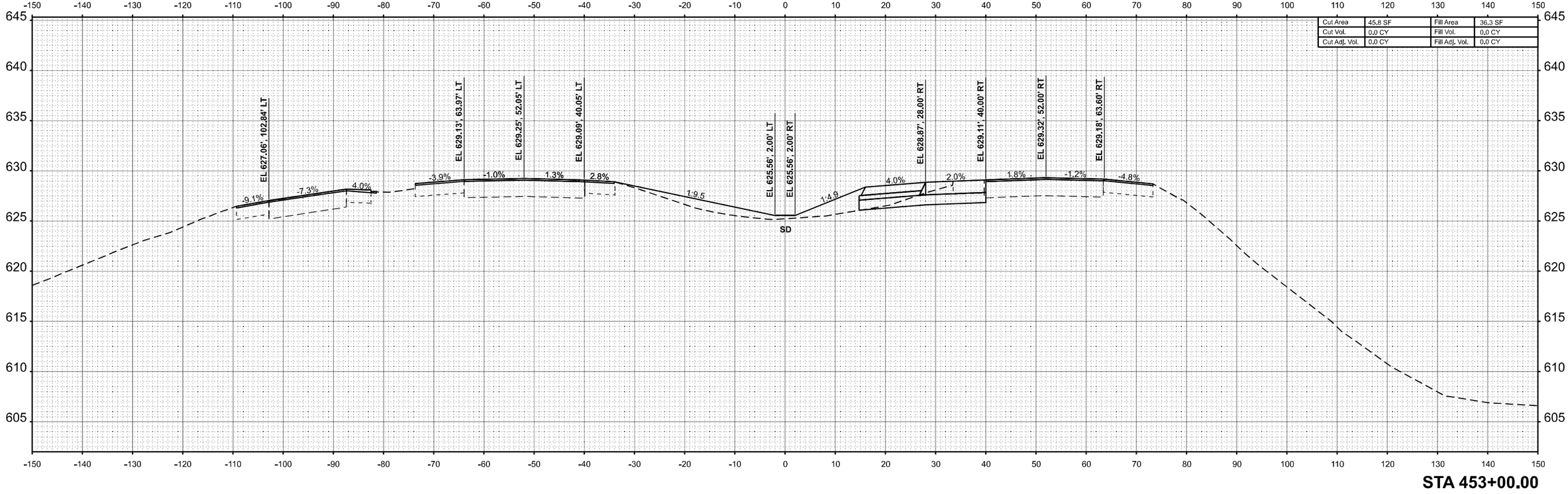

STA 453+00.00

ORIGINAL SURVEY		BY	DATE
	SURVEYED		
	PLOTTED		
NOTE BOOK	TEMPLATE		
	AREAS		
NO.	AREAS CHECKED		

MODEL: I57 XS R8 - 453+00.00 R8 [Sheet]
FILE NAME: c:\volkert_pw_workingdir\betsy.witt\d0326115\D978798-sht-XSSht-I57-R8.dgn

VOLKERT

USER NAME = betsy.witt	DESIGNED -	REVISED -
	DRAWN -	REVISED -
PLOT SCALE = $SCALE$	CHECKED -	REVISED -
PLOT DATE = 8/27/2024	DATE -	REVISED -

STATE OF ILLINOIS
DEPARTMENT OF TRANSPORTATION

CROSS SECTIONS
INTERSTATE 57

SCALE: 1"=10' | SHEET 268 OF 274 SHEETS | STA. 453+00.00 R8 | TO STA. 453+00.00 R8

F.A.I. RTE.	SECTION	COUNTY	TOTAL SHEETS	SHEET NO.
57	(X1-8,X1-7-1,X1-7,X1-6-1)R-2	WILLIAMSON	614	598
		CONTRACT NO. 78798		
	ILLINOIS	FED. AID PROJECT		

Cut Area	85.6 SF	Fill Area	27.1 SF
Cut Vol.	0.0 CY	Fill Vol.	0.0 CY
Cut Adj. Vol.	0.0 CY	Fill Adj. Vol.	0.0 CY

EL 627.39', 96.54' LT
EL 628.90', 64.10' LT
EL 629.00', 52.04' LT
EL 628.84', 40.04' LT
EL 625.22', 2.00' LT
EL 625.22', 2.00' RT
EL 628.58', 28.00' RT
EL 628.82', 40.00' RT
EL 629.02', 52.00' RT
EL 628.89', 63.56' RT
8.7%
7.3%
2.0%
2.5%
0.8%
1.3%
3.4%
1.93
1.49
4.0%
2.0%
1.7%
1.1%
5.0%
SD

STA 454+00.00

FINAL SURVEY — NOTE BOOK — NO. — SURVEYED — PLOTTED — TEMPLATE — AREAS — AREAS CHECKED — BY — DATE

ORIGINAL SURVEY — NOTE BOOK — NO. — SURVEYED — PLOTTED — TEMPLATE — AREAS — AREAS CHECKED — BY — DATE

MODEL: I57 XS R8 - 454+00.00 R8 [Sheet]
FILE NAME: c:\volkert_pw_workingdir\betsy.witt\d0326115\D978798-sht-XSSht-I57-R8.dgn

VOLKERT

USER NAME = betsy.witt	DESIGNED -	REVISED -
	DRAWN -	REVISED -
PLOT SCALE = $SCALE$	CHECKED -	REVISED -
PLOT DATE = 8/27/2024	DATE -	REVISED -

STATE OF ILLINOIS
DEPARTMENT OF TRANSPORTATION

CROSS SECTIONS
INTERSTATE 57

SCALE: 1"=10' | SHEET 269 OF 274 SHEETS | STA. 454+00.00 R8 | TO STA. 454+00.00 R8

F.A.I. RTE.	SECTION	COUNTY	TOTAL SHEETS	SHEET NO.
57	(X1-8,X1-7-1,X1-7,X1-6-1)R-2	WILLIAMSON	614	599
		CONTRACT NO. 78798		
	ILLINOIS	FED. AID PROJECT		

FINAL SURVEY		BY	DATE
NO'TE BOOK	SURVEYED		
	PLOTTED		
	TEMPLATE		
NO.	AREAS		
	AREAS CHECKED		

ORIGINAL SURVEY		BY	DATE
NOTE BOOK	SURVEYED		
	PLOTTED		
	TEMPLATE		
NO.	AREAS		
	AREAS CHECKED		

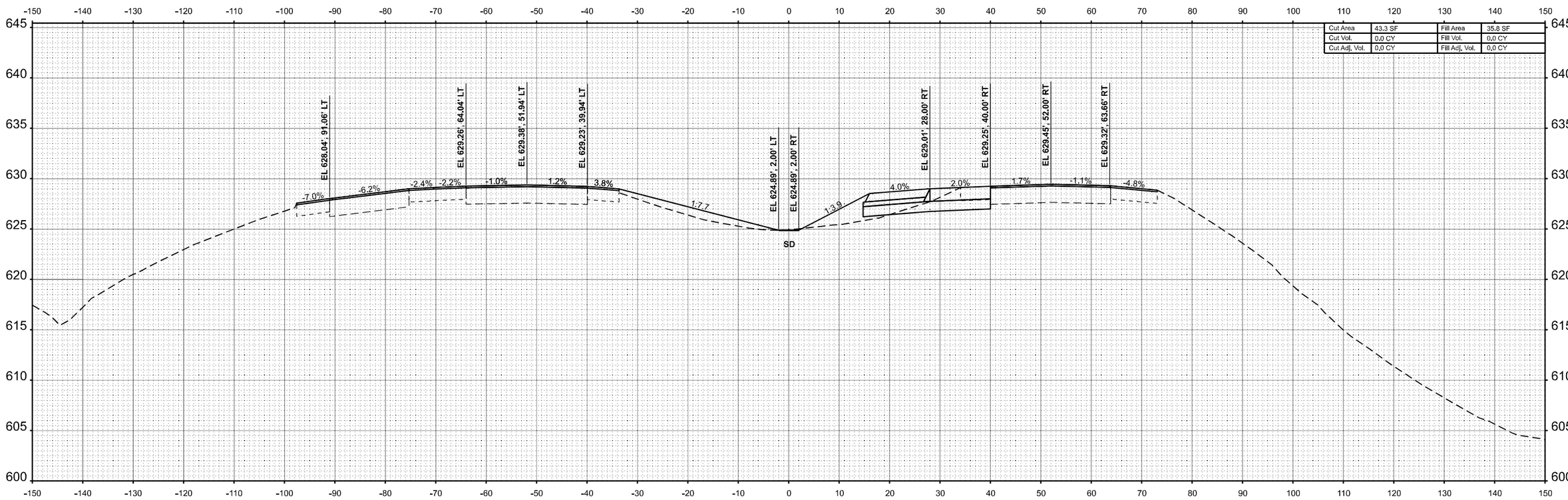

STA 455+00.00

MODEL: I57 XS R8 - 455+00.00 R8 [Sheet]
FILE NAME: c:\volkert_pw_workingdir\betsy.witt\d0326115\D978798-ah-XSSht-I57-R8.dgn

VOLKERT

USER NAME = betsy.witt	DESIGNED -	REVISED -
	DRAWN -	REVISED -
PLOT SCALE = $SCALE$	CHECKED -	REVISED -
PLOT DATE = 8/27/2024	DATE -	REVISED -

STATE OF ILLINOIS
DEPARTMENT OF TRANSPORTATION

CROSS SECTIONS
INTERSTATE 57

SCALE: 1"=10' | SHEET 270 OF 274 SHEETS | STA. 455+00.00 R8 | TO STA. 455+00.00 R8

F.A.I. RTE.	SECTION	COUNTY	TOTAL SHEETS	SHEET NO.
57	(X1-8,X1-7-1,X1-7,X1-6-1)R-2	WILLIAMSON	614	600
		CONTRACT NO. 78798		
		ILLINOIS	FED. AID PROJECT	

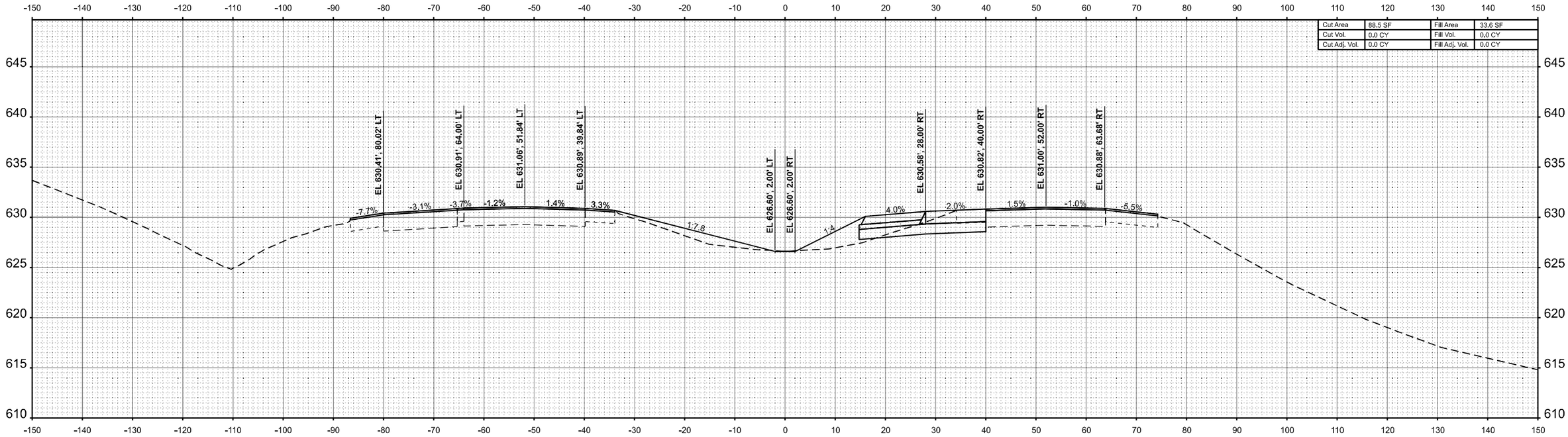

STA 457+00.00

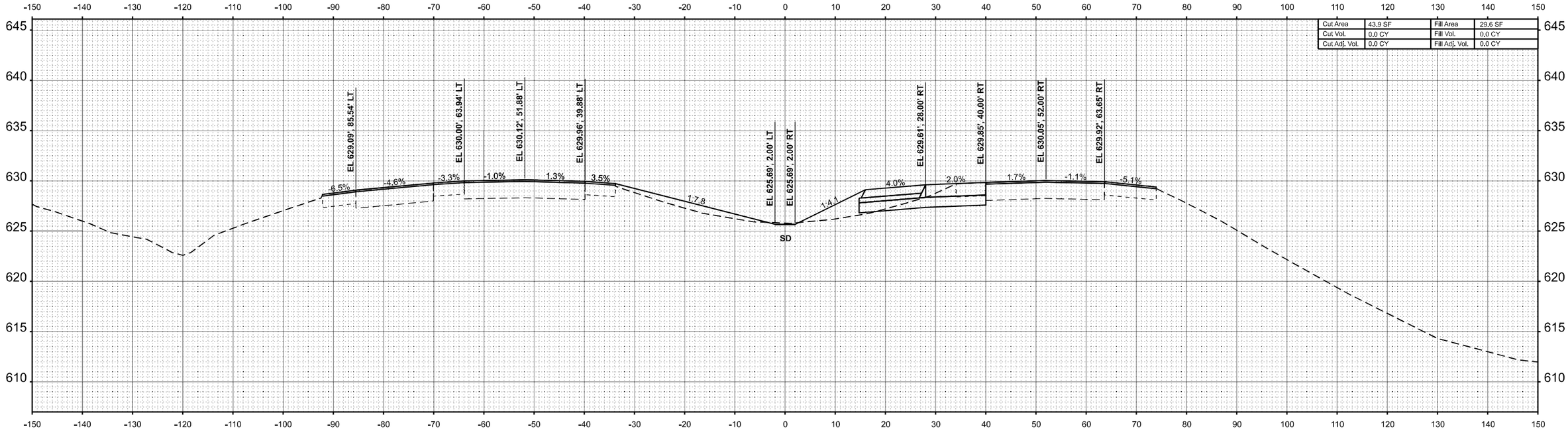

STA 456+00.00

FINAL SURVEY	BY	DATE
SURVEYED		
PLOTTED		
TEMPLATE		
AREAS		
AREAS CHECKED		
NOTE BOOK		
NO.		

ORIGINAL SURVEY	BY	DATE
SURVEYED		
PLOTTED		
TEMPLATE		
AREAS		
AREAS CHECKED		
NOTE BOOK		
NO.		

MODEL: I57 XS R8 - 456+00.00 R8 [Sheet]
FILE NAME: c:\volkert_pw_workingdir\betsy.witt\d03261151\D978798-sht-XSSht-I57-R8.dgn

VOLKERT

USER NAME = betsy.witt	DESIGNED -	REVISED -
	DRAWN -	REVISED -
PLOT SCALE = $SCALE$	CHECKED -	REVISED -
PLOT DATE = 8/27/2024	DATE -	REVISED -

STATE OF ILLINOIS
DEPARTMENT OF TRANSPORTATION

CROSS SECTIONS
INTERSTATE 57

SCALE: 1"=10' | SHEET 271 OF 274 SHEETS | STA. 456+00.00 R8 | TO STA. 457+00.00 R8

F.A.I. RTE.	SECTION	COUNTY	TOTAL SHEETS	SHEET NO.
57	(X1-8,X1-7-1,X1-7,X1-6-1)R-2	WILLIAMSON	614	601
		CONTRACT NO. 78798		
	ILLINOIS	FED. AID PROJECT		

Cut Area	42.0 SF	Fill Area	44.0 SF
Cut Vol.	0.0 CY	Fill Vol.	0.0 CY
Cut Adj. Vol.	0.0 CY	Fill Adj. Vol.	0.0 CY

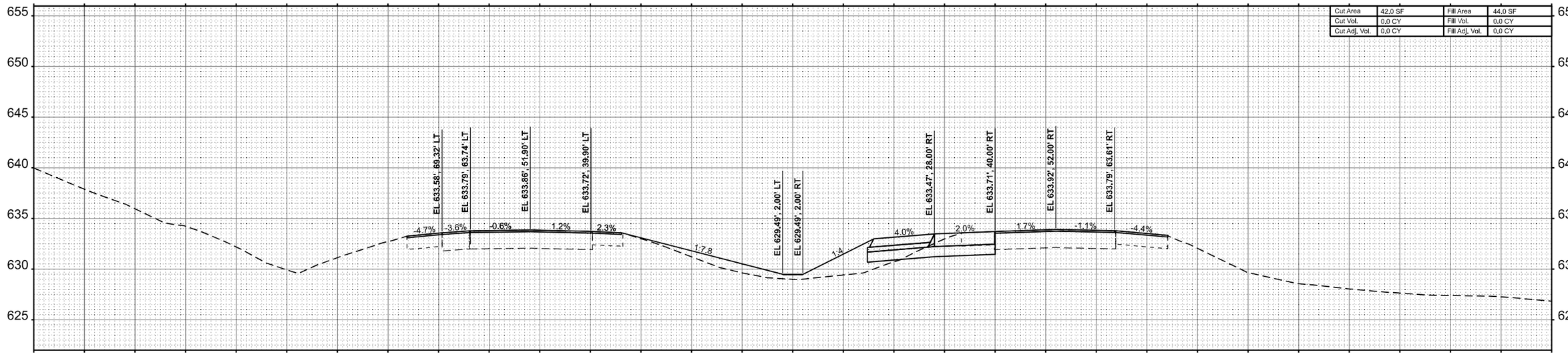

STA 459+00.00

Cut Area	45.4 SF	Fill Area	40.7 SF
Cut Vol.	0.0 CY	Fill Vol.	0.0 CY
Cut Adj. Vol.	0.0 CY	Fill Adj. Vol.	0.0 CY

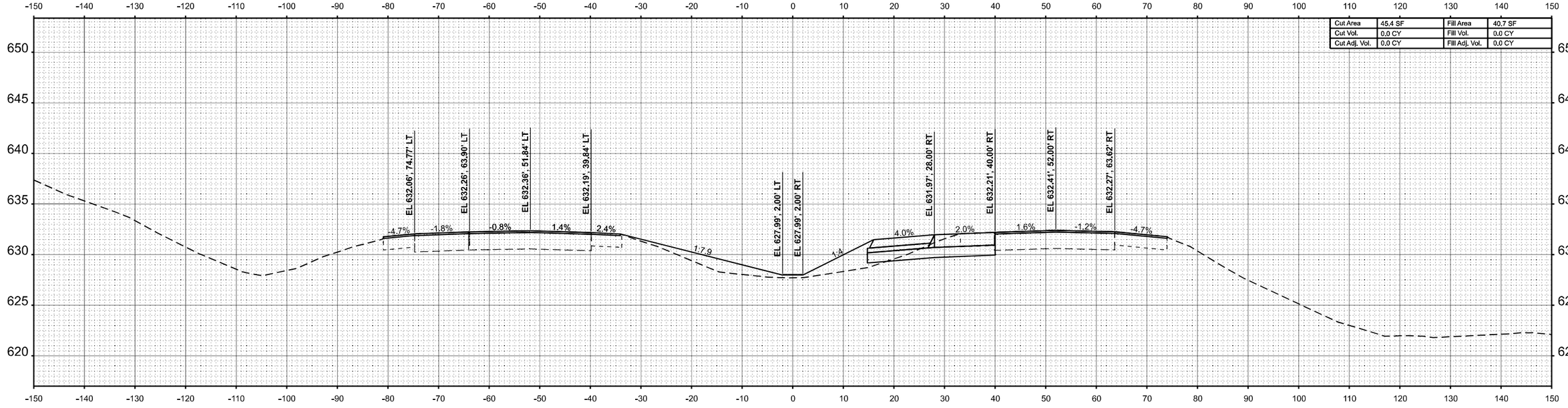

STA 458+00.00

FINAL SURVEY	NOTE BOOK	NO.
SURVEYED		
PLOTTED		
TEMPLATE		
AREAS		
AREAS CHECKED		

BY	DATE

ORIGINAL SURVEY	NOTE BOOK	NO.
SURVEYED		
PLOTTED		
TEMPLATE		
AREAS		
AREAS CHECKED		

BY	DATE

MODEL: I57 XS R8 - 458+00.00 R8 [Sheet]
FILE NAME: c:\volkert_pw_workingdir\betsy.witt\d0326115\D978798-sht-XSSht-I57-R8.dgn

VOLKERT

USER NAME = betsy.witt	DESIGNED -	REVISED -	
	DRAWN -	REVISED -	
PLOT SCALE = $SCALE$	CHECKED -	REVISED -	
PLOT DATE = 8/27/2024	DATE -	REVISED -	

STATE OF ILLINOIS
DEPARTMENT OF TRANSPORTATION

CROSS SECTIONS
INTERSTATE 57

SCALE: 1"=10' | SHEET 272 OF 274 SHEETS | STA. 458+00.00 R8 | TO STA. 459+00.00 R8

F.A.I. RTE.	SECTION	COUNTY	TOTAL SHEETS	SHEET NO.
57	(X1-8,X1-7-1,X1-7,X1-6-1)R-2	WILLIAMSON	614	602
		CONTRACT NO. 78798		
	ILLINOIS	FED. AID PROJECT		

Cut Area	6.6 SF	Fill Area	0.0 SF
Cut Vol.	0.0 CY	Fill Vol.	0.0 CY
Cut Adj. Vol.	0.0 CY	Fill Adj. Vol.	0.0 CY

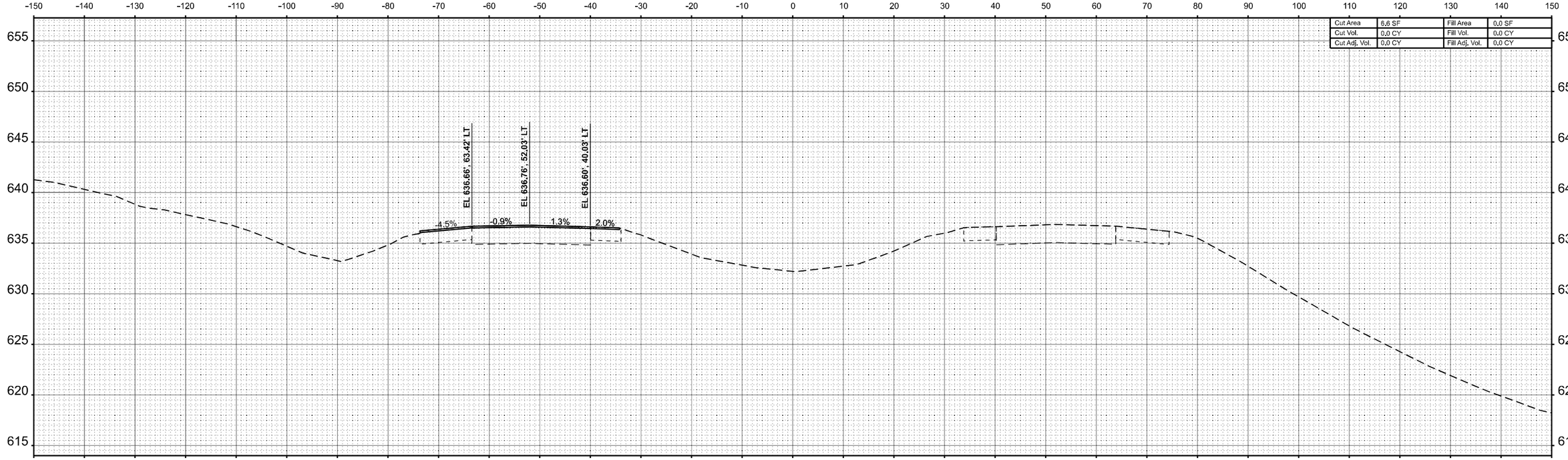

STA 461+00.00

Cut Area	13.6 SF	Fill Area	0.0 SF
Cut Vol.	0.0 CY	Fill Vol.	0.0 CY
Cut Adj. Vol.	0.0 CY	Fill Adj. Vol.	0.0 CY

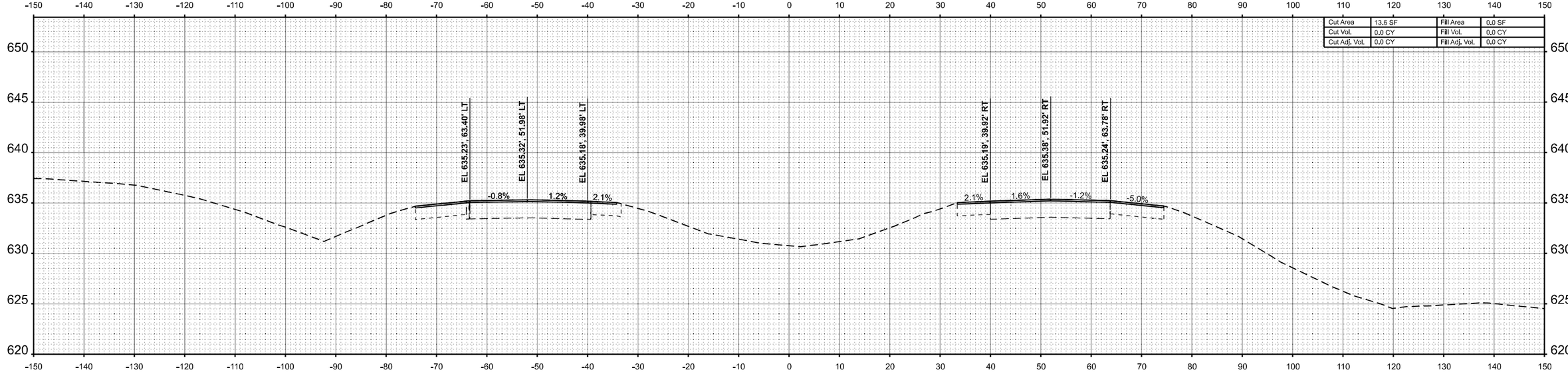

STA 460+00.00

FINAL SURVEY | NOTE BOOK | NO. | SURVEYED | PLOTTED | TEMPLATE | AREAS | AREAS CHECKED | BY | DATE

ORIGINAL SURVEY | NOTE BOOK | NO. | SURVEYED | PLOTTED | TEMPLATE | AREAS | AREAS CHECKED | BY | DATE

MODEL: I57 XS R8 - 460+00.00 R8 [Sheet]
FILE NAME: c:\volkert_pw_workingdir\betsy.witt\d0326115\D978798-sht-XSSht-I57-R8.dgn

VOLKERT

USER NAME = betsy.witt	DESIGNED -	REVISED -
	DRAWN -	REVISED -
PLOT SCALE = $SCALE$	CHECKED -	REVISED -
PLOT DATE = 8/27/2024	DATE -	REVISED -

STATE OF ILLINOIS
DEPARTMENT OF TRANSPORTATION

CROSS SECTIONS
INTERSTATE 57

SCALE: 1"=10' | SHEET 273 OF 274 SHEETS | STA. 460+00.00 R8 | TO STA. 461+00.00 R8

F.A.I. RTE.	SECTION	COUNTY	TOTAL SHEETS	SHEET NO.
57	(X1-8,X1-7-1,X1-7,X1-6-1)R-2	WILLIAMSON	614	603
		CONTRACT NO. 78798		
		ILLINOIS	FED. AID PROJECT	

FINAL SURVEY		BY	DATE
	SURVEYED		
	PLOTTED		
NOTE BOOK	TEMPLATE		
	AREAS		
NO.	AREAS CHECKED		

ORIGINAL SURVEY		BY	DATE
	SURVEYED		
	PLOTTED		
NOTE BOOK	TEMPLATE		
	AREAS		
NO.	AREAS CHECKED		

MODEL: I57 XS R8 - 462+00.00 R8 |Sheet|
FILE NAME: c:\volkert_pw_workingdir\betsy.witt\d0326115\D978798-alh-XSIh-I57-R8.dgn

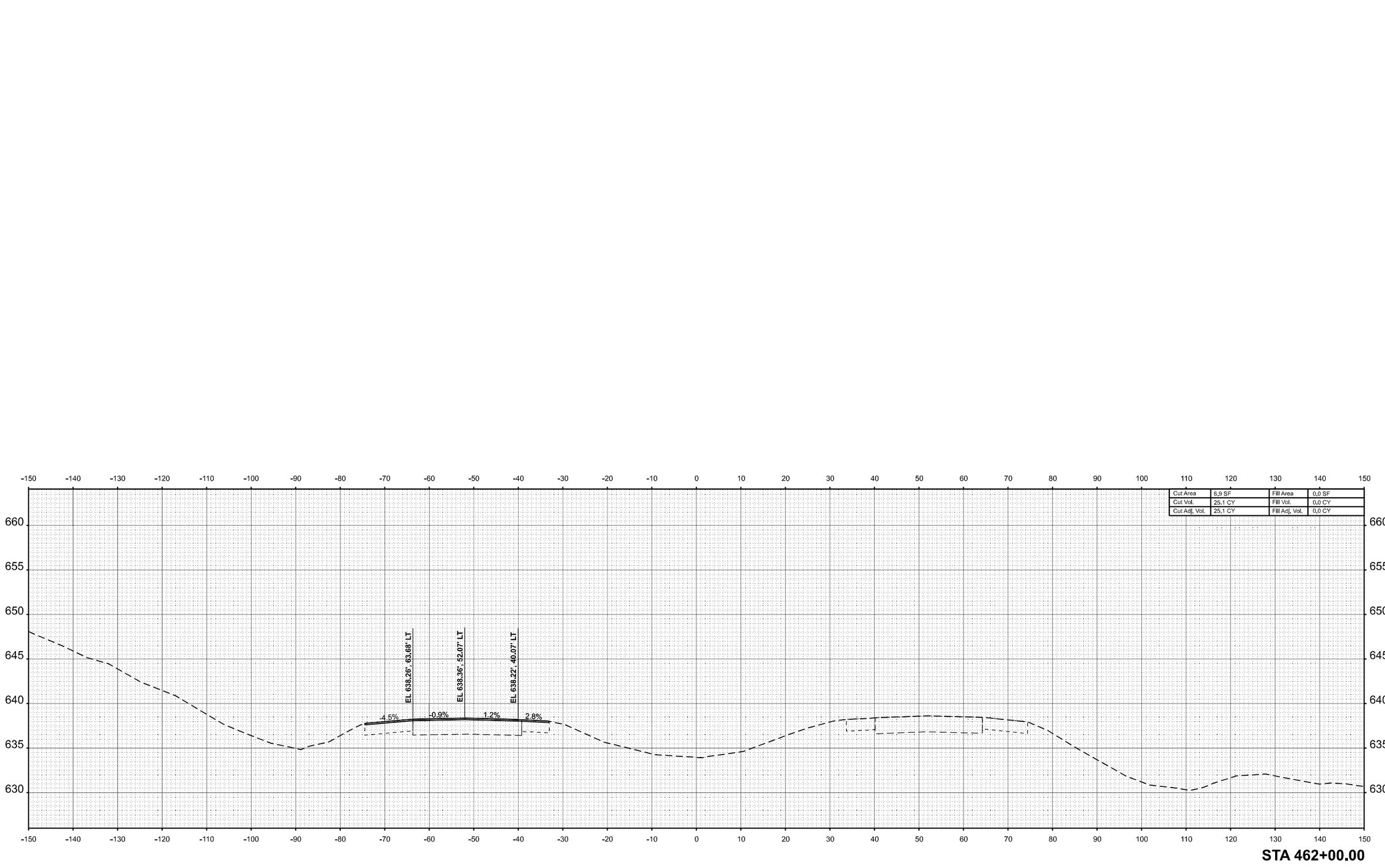

STA 462+00.00

VOLKERT

USER NAME = betsy.witt	DESIGNED -	REVISED -
	DRAWN -	REVISED -
PLOT SCALE = $SCALE$	CHECKED -	REVISED -
PLOT DATE = 8/27/2024	DATE -	REVISED -

STATE OF ILLINOIS
DEPARTMENT OF TRANSPORTATION

CROSS SECTIONS
INTERSTATE 57

SCALE: 1"=10' | SHEET 274 OF 274 SHEETS | STA. 462+00.00 R8 | TO STA. 462+00.00 R8

F.A.I. RTE.	SECTION	COUNTY	TOTAL SHEETS	SHEET NO.
57	(X1-8,X1-7-1,X1-7,X1-6-1)R-2	WILLIAMSON	614	604
		CONTRACT NO. 78798		
	ILLINOIS	FED. AID PROJECT		

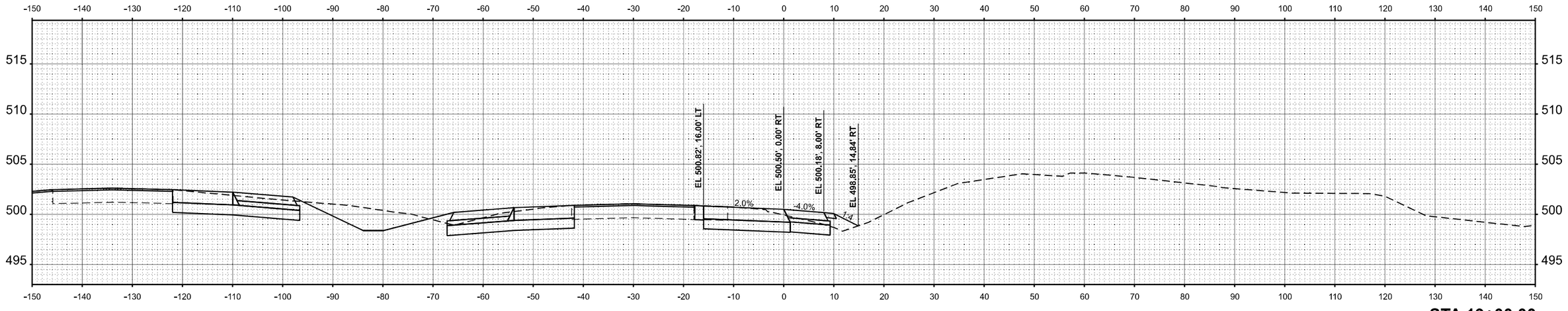

STA 19+00.00

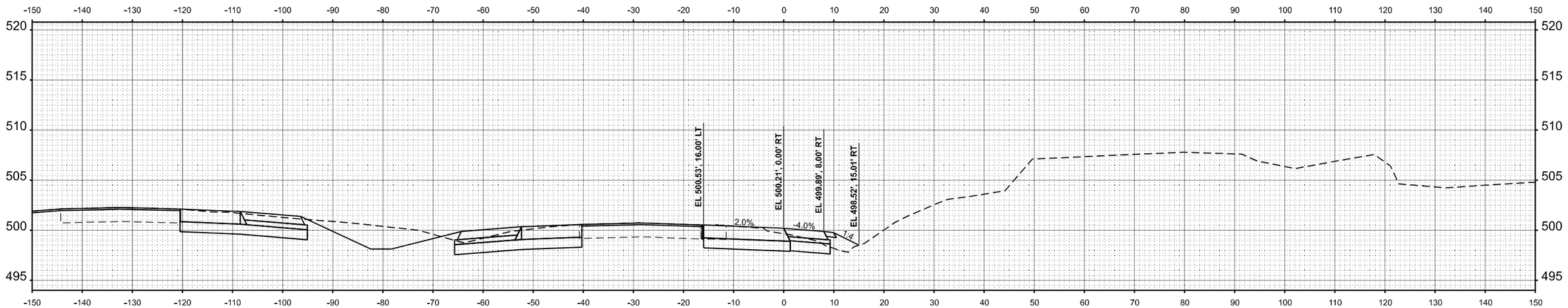

STA 18+75.29

FINAL SURVEY	NOTE BOOK	NO.
SURVEYED		
PLOTTED		
TEMPLATE		
AREAS		
AREAS CHECKED		

BY	DATE

ORIGINAL SURVEY	NOTE BOOK	NO.
SURVEYED		
PLOTTED		
TEMPLATE		
AREAS		
AREAS CHECKED		

BY	DATE

MODEL: I57 XS SBWS - 01 [Sheet]
FILE NAME: c:\volkert_pw_workingdir\marcus.mcconachie\d0326115\D978798-sht-XSSht-SBWS.dgn

VOLKERT

USER NAME = marcus.mcconachie	DESIGNED -	REVISED -	
	DRAWN -	REVISED -	
PLOT SCALE = $SCALE$	CHECKED -	REVISED -	
PLOT DATE = 8/30/2024	DATE -	REVISED -	

STATE OF ILLINOIS
DEPARTMENT OF TRANSPORTATION

CROSS SECTIONS - SB WEIGH STATION
INTERSTATE 57

SCALE: 1"=10' | SHEET 1 OF 10 SHEETS | STA. 18+75.29 | TO STA. 19+00.00

F.A.I. RTE.	SECTION	COUNTY	TOTAL SHEETS	SHEET NO.
57	(X1-8,X1-7-1,X1-7,X1-6-1)R-2	WILLIAMSON	614	605
		CONTRACT NO. 78798		
	ILLINOIS	FED. AID PROJECT		

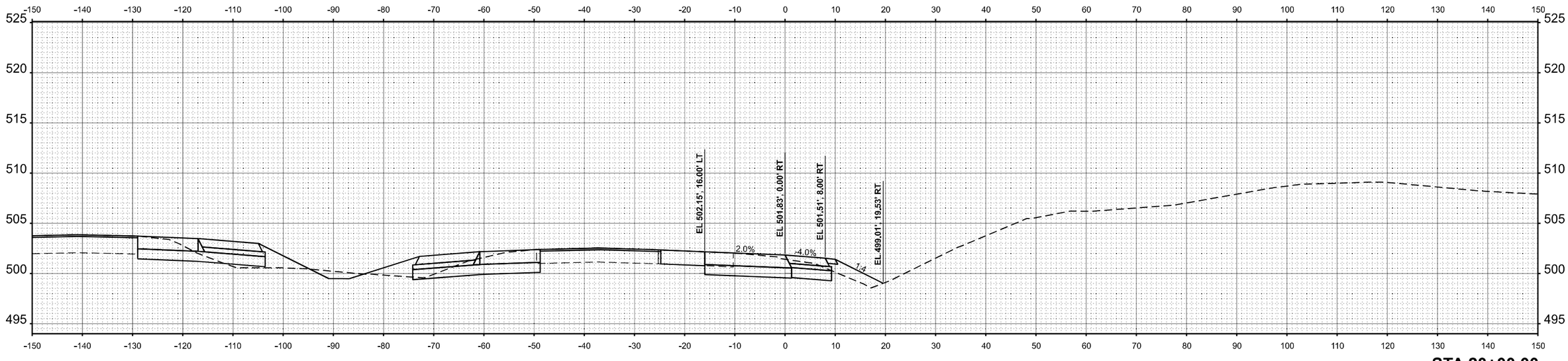

STA 20+00.00

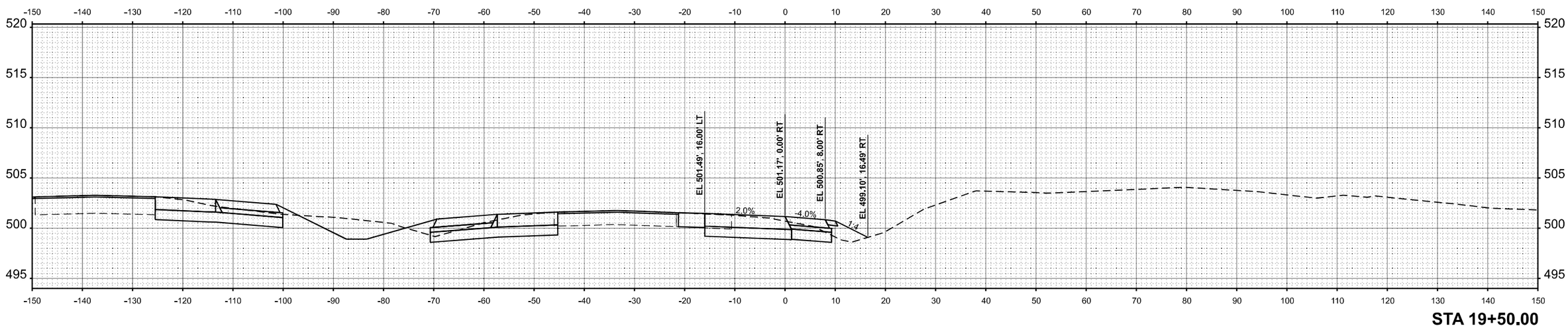

STA 19+50.00

FINAL SURVEY	BY	DATE
SURVEYED		
PLOTTED		
TEMPLATE		
AREAS		
AREAS CHECKED		
NOTE BOOK		
NO.		

ORIGINAL SURVEY	BY	DATE
SURVEYED		
PLOTTED		
TEMPLATE		
AREAS		
AREAS CHECKED		
NOTE BOOK		
NO.		

MODEL: I57 XS SBWS - 02 [Sheet]
FILE NAME: c:\volkert_pw_workingdir\marcus.mcconachie\d0326115\D978798-sht-XSSht-SBWS.dgn

VOLKERT

USER NAME = marcus.mcconachie	DESIGNED -	REVISED -	
	DRAWN -	REVISED -	
PLOT SCALE = $SCALE$	CHECKED -	REVISED -	
PLOT DATE = 8/30/2024	DATE -	REVISED -	

STATE OF ILLINOIS
DEPARTMENT OF TRANSPORTATION

CROSS SECTIONS - SB WEIGH STATION
INTERSTATE 57

SCALE: 1"=10' | SHEET 2 OF 10 SHEETS | STA. 19+50.00 | TO STA. 20+00.00

F.A.I. RTE.	SECTION	COUNTY	TOTAL SHEETS	SHEET NO.
57	(X1-8,X1-7-1,X1-7,X1-6-1)R-2	WILLIAMSON	614	606
		CONTRACT NO. 78798		
	ILLINOIS	FED. AID PROJECT		

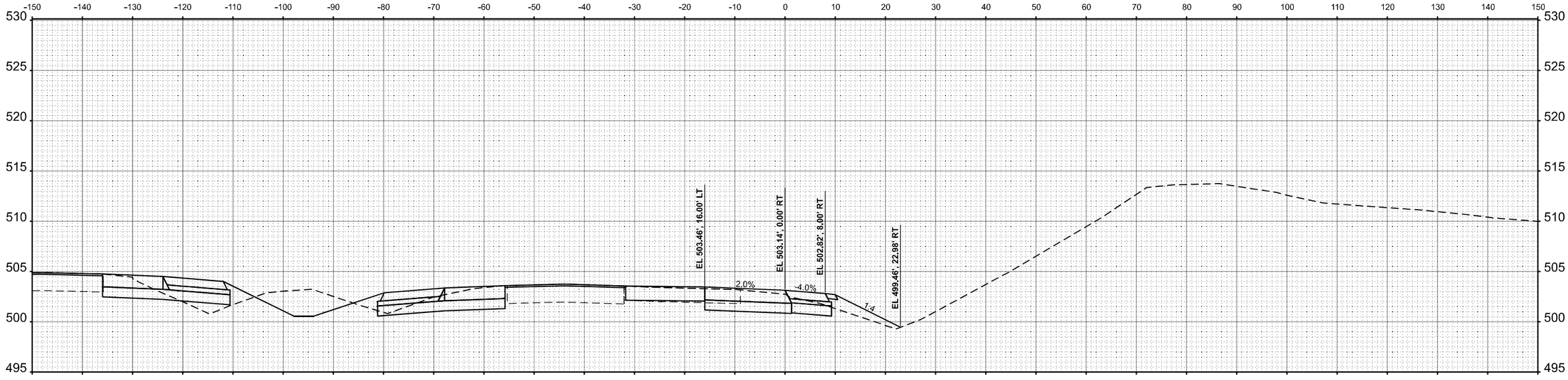

STA 21+00.00

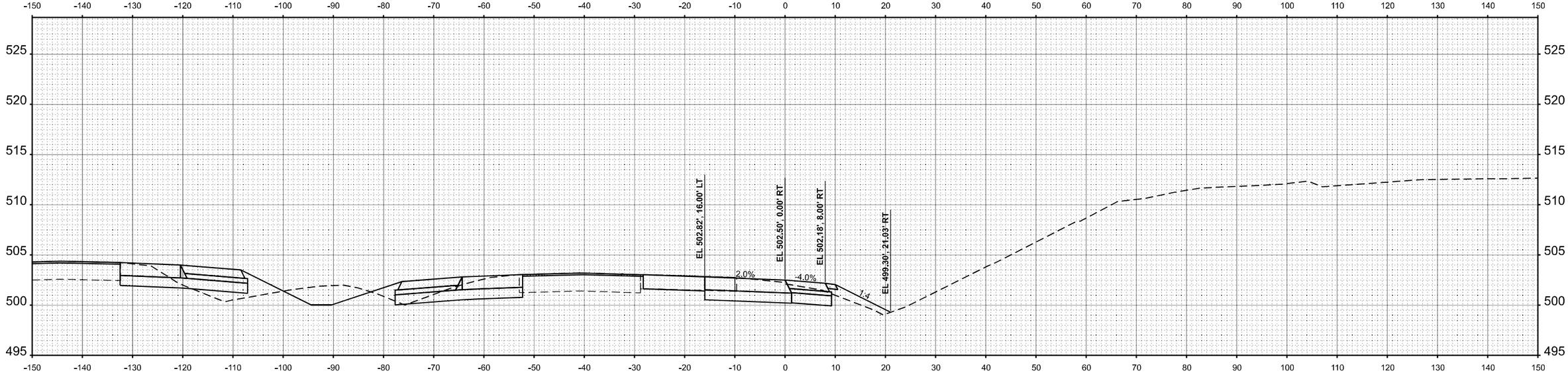

STA 20+50.00

FINAL SURVEY	NOTE BOOK	NO.
SURVEYED		
PLOTTED		
TEMPLATE		
AREAS		
AREAS CHECKED		

ORIGINAL SURVEY	NOTE BOOK	NO.
SURVEYED		
PLOTTED		
TEMPLATE		
AREAS		
AREAS CHECKED		

MODEL: I57 XS SBWS - 03 [Sheet]
FILE NAME: c:\volkert_pw_workingdir\marcus.mcconachie\d0326115\D978798-sht-XSSht-SBWS.dgn

VOLKERT

USER NAME = marcus.mcconachie	DESIGNED -	REVISED -
	DRAWN -	REVISED -
PLOT SCALE = $SCALE$	CHECKED -	REVISED -
PLOT DATE = 8/30/2024	DATE -	REVISED -

STATE OF ILLINOIS
DEPARTMENT OF TRANSPORTATION

CROSS SECTIONS - SB WEIGH STATION
INTERSTATE 57

SCALE: 1"=10' | SHEET 3 OF 10 SHEETS | STA. 20+50.00 | TO STA. 21+00.00

F.A.I. RTE.	SECTION	COUNTY	TOTAL SHEETS	SHEET NO.
57	(X1-8,X1-7-1,X1-7,X1-6-1)R-2	WILLIAMSON	614	607
		CONTRACT NO. 78798		
	ILLINOIS	FED. AID PROJECT		

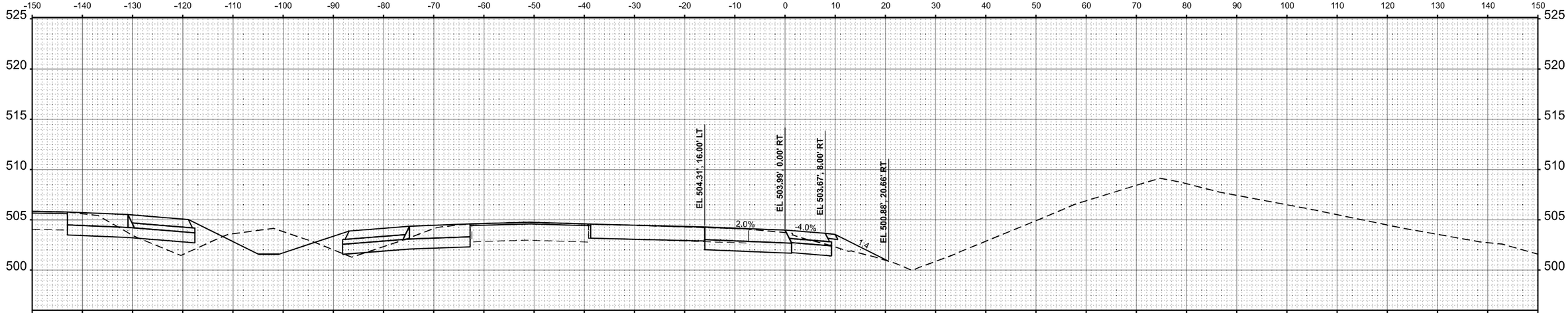

STA 22+00.00

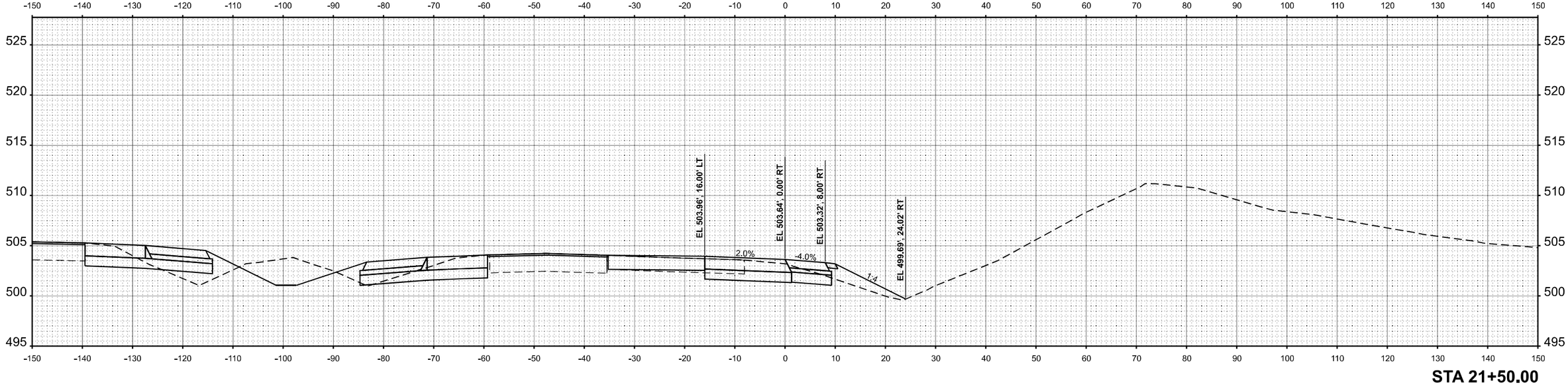

STA 21+50.00

FINAL SURVEY	BY	DATE
SURVEYED		
PLOTTED		
TEMPLATE		
AREAS		
AREAS CHECKED		
NOTE BOOK		
NO.		

ORIGINAL SURVEY	BY	DATE
SURVEYED		
PLOTTED		
TEMPLATE		
AREAS		
AREAS CHECKED		
NOTE BOOK		
NO.		

MODEL: I57 XS SBWS - 04 [Sheet]
FILE NAME: c:\volkert_pw_workingdir\marcus.mcconachie\d03261151\D978798-sht-XSSht-SBWS.dgn

VOLKERT

USER NAME = marcus.mcconachie	DESIGNED -	REVISED -	
	DRAWN -	REVISED -	
PLOT SCALE = $SCALE$	CHECKED -	REVISED -	
PLOT DATE = 8/30/2024	DATE -	REVISED -	

STATE OF ILLINOIS
DEPARTMENT OF TRANSPORTATION

CROSS SECTIONS - SB WEIGH STATION
INTERSTATE 57

SCALE: 1"=10' | SHEET 4 OF 10 SHEETS | STA. 21+50.00 | TO STA. 22+00.00

F.A.I. RTE.	SECTION	COUNTY	TOTAL SHEETS	SHEET NO.
57	(X1-8,X1-7-1,X1-7,X1-6-1)R-2	WILLIAMSON	614	608
		CONTRACT NO. 78798		
	ILLINOIS	FED. AID PROJECT		

FINAL SURVEY	BY	DATE
SURVEYED		
PLOTTED		
TEMPLATE		
AREAS		
NOTE BOOK		
NO.	AREAS CHECKED	

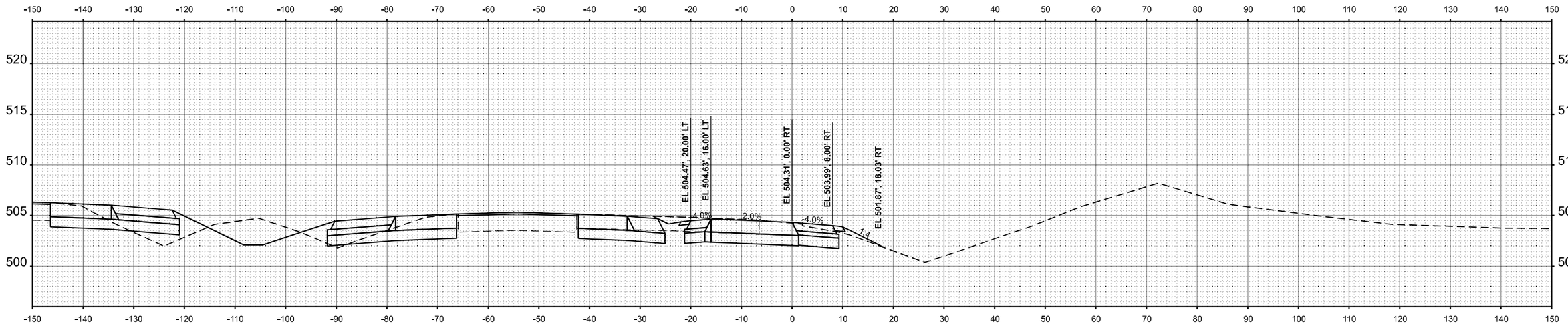

STA 22+50.00

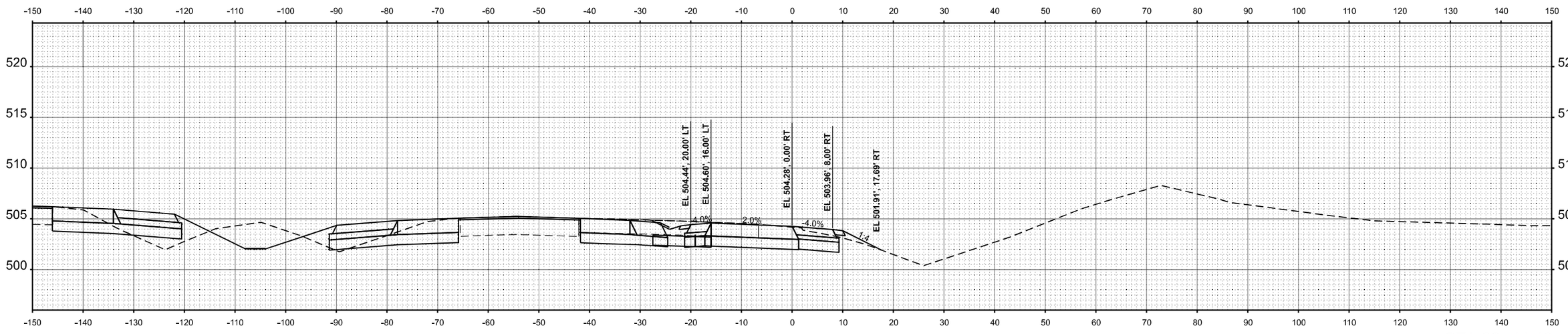

STA 22+44.10

ORIGINAL SURVEY	BY	DATE
SURVEYED		
PLOTTED		
TEMPLATE		
AREAS		
NOTE BOOK		
NO.	AREAS CHECKED	

MODEL: I57 XS SBWS - 05 [Sheet]
FILE NAME: c:\volkert_pw_workingdir\marcus.mcconachie\d03261151\D978798-sht-XSSht-SBWS.dgn

VOLKERT

USER NAME = marcus.mcconachie	DESIGNED -	REVISED -	
	DRAWN -	REVISED -	
PLOT SCALE = $SCALE$	CHECKED -	REVISED -	
PLOT DATE = 8/30/2024	DATE -	REVISED -	

STATE OF ILLINOIS
DEPARTMENT OF TRANSPORTATION

CROSS SECTIONS - SB WEIGH STATION
INTERSTATE 57

SCALE: 1"=10' | SHEET 5 OF 10 SHEETS | STA. 22+44.10 | TO STA. 22+50.00

F.A.I. RTE.	SECTION	COUNTY	TOTAL SHEETS	SHEET NO.
57	(X1-8,X1-7-1,X1-7,X1-6-1)R-2	WILLIAMSON	614	609
		CONTRACT NO. 78798		
		ILLINOIS	FED. AID PROJECT	

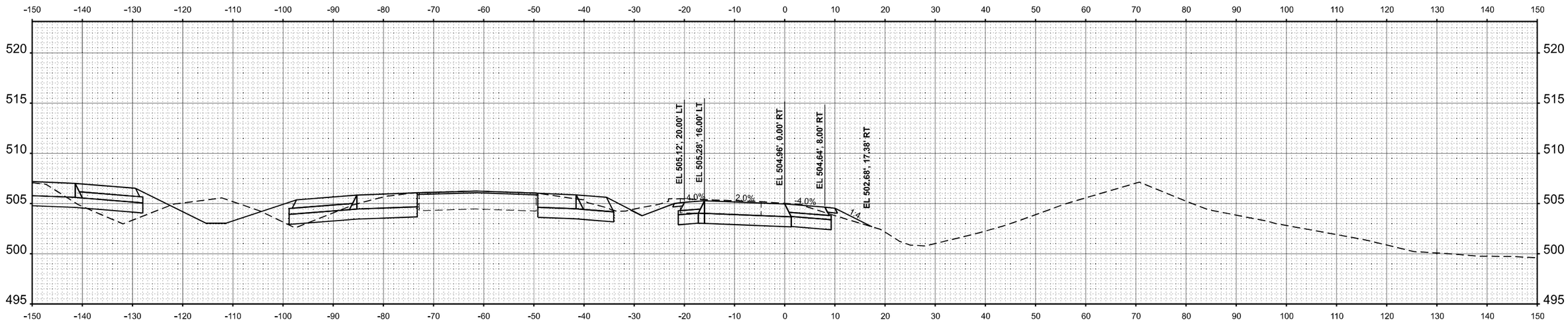

STA 23+50.00

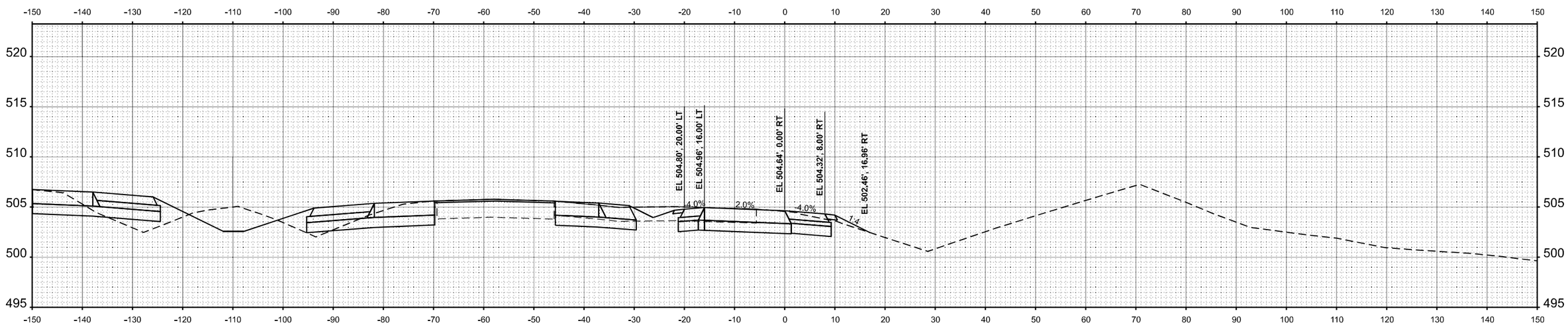

STA 23+00.00

FINAL SURVEY		BY	DATE
NOTE BOOK	SURVEYED		
NO.	PLOTTED		
	TEMPLATE		
	AREAS		
	AREAS CHECKED		

ORIGINAL SURVEY		BY	DATE
NOTE BOOK	SURVEYED		
NO.	PLOTTED		
	TEMPLATE		
	AREAS		
	AREAS CHECKED		

MODEL: I57 XS SBWS - 06 [Sheet]
FILE NAME: c:\volkert_pw_workingdir\marcus.mcconachie\d0326115\D978798-sht-XSSht-SBWS.dgn

VOLKERT

USER NAME = marcus.mcconachie	DESIGNED -	REVISED -	
	DRAWN -	REVISED -	
PLOT SCALE = $SCALE$	CHECKED -	REVISED -	
PLOT DATE = 8/30/2024	DATE -	REVISED -	

STATE OF ILLINOIS
DEPARTMENT OF TRANSPORTATION

CROSS SECTIONS - SB WEIGH STATION
INTERSTATE 57

SCALE: 1"=10' | SHEET 6 OF 10 SHEETS | STA. 23+00.00 TO STA. 23+50.00

F.A.I. RTE.	SECTION	COUNTY	TOTAL SHEETS	SHEET NO.
57	(X1-8,X1-7-1,X1-7,X1-6-1)R-2	WILLIAMSON	614	610
		CONTRACT NO. 78798		
		ILLINOIS	FED. AID PROJECT	

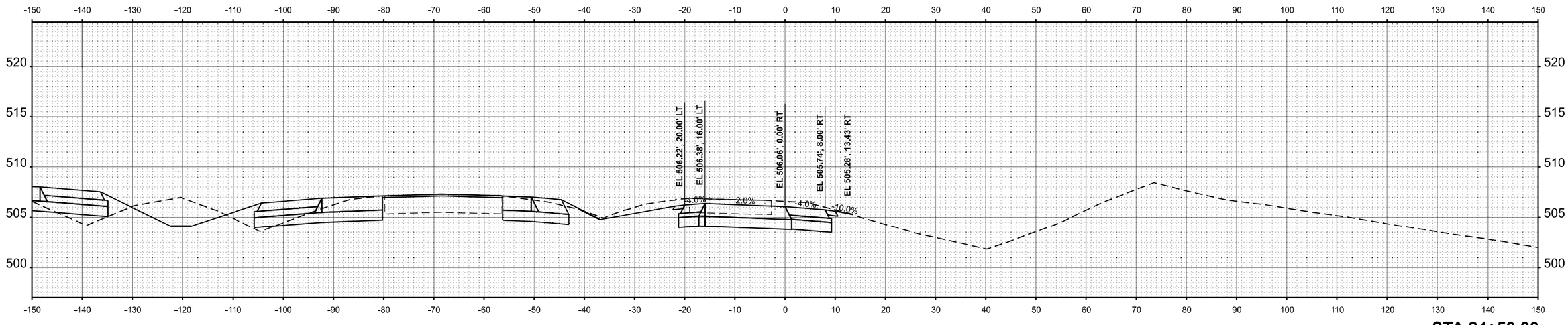

STA 24+50.00

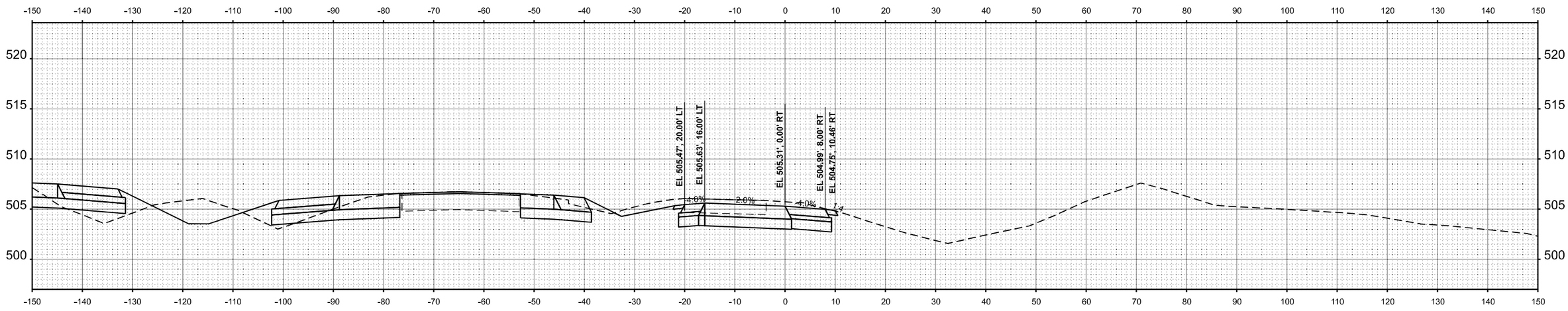

STA 24+00.00

FINAL SURVEY	BY	DATE
SURVEYED		
PLOTTED		
TEMPLATE		
NOTE BOOK		
AREAS		
NO.	AREAS CHECKED	

ORIGINAL SURVEY	BY	DATE
SURVEYED		
PLOTTED		
TEMPLATE		
NOTE BOOK		
AREAS		
NO.	AREAS CHECKED	

MODEL: I57 XS SBWS - 07 [Sheet]
FILE NAME: c:\volkert_pw_workingdir\marcus.mcconachie\d0326115\D978798-sht-XSSht-SBWS.dgn

VOLKERT

USER NAME = marcus.mcconachie	DESIGNED -	REVISED -	
	DRAWN -	REVISED -	
PLOT SCALE = $SCALE$	CHECKED -	REVISED -	
PLOT DATE = 8/30/2024	DATE -	REVISED -	

STATE OF ILLINOIS
DEPARTMENT OF TRANSPORTATION

CROSS SECTIONS - SB WEIGH STATION
INTERSTATE 57

SCALE: 1"=10' | SHEET 7 OF 10 SHEETS | STA. 24+00.00 | TO STA. 24+50.00

F.A.I. RTE.	SECTION	COUNTY	TOTAL SHEETS	SHEET NO.
57	(X1-8,X1-7-1,X1-7,X1-6-1)R-2	WILLIAMSON	614	611
		CONTRACT NO. 78798		
	ILLINOIS FED. AID PROJECT			

FINAL SURVEY	BY	DATE
SURVEYED		
PLOTTED		
TEMPLATE		
AREAS		
AREAS CHECKED		
NOTE BOOK		
NO.		

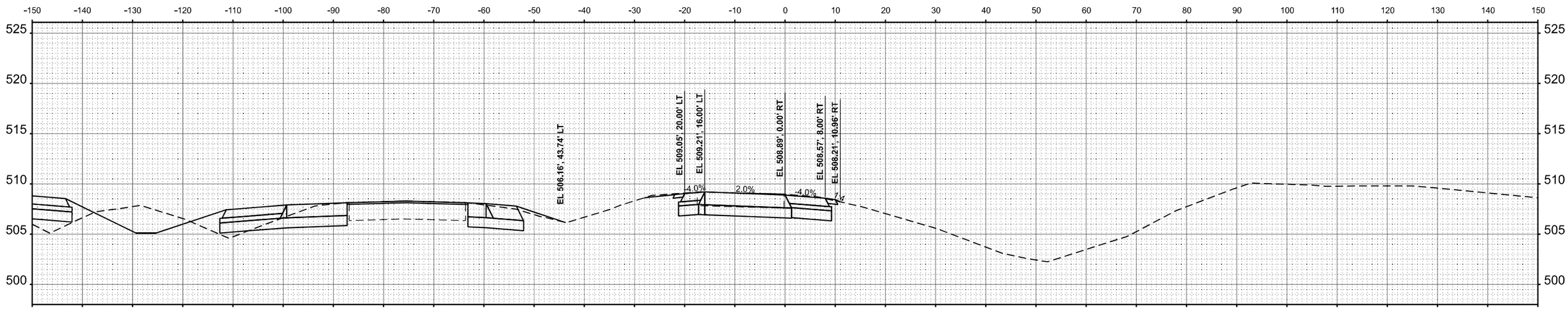

STA 25+50.00

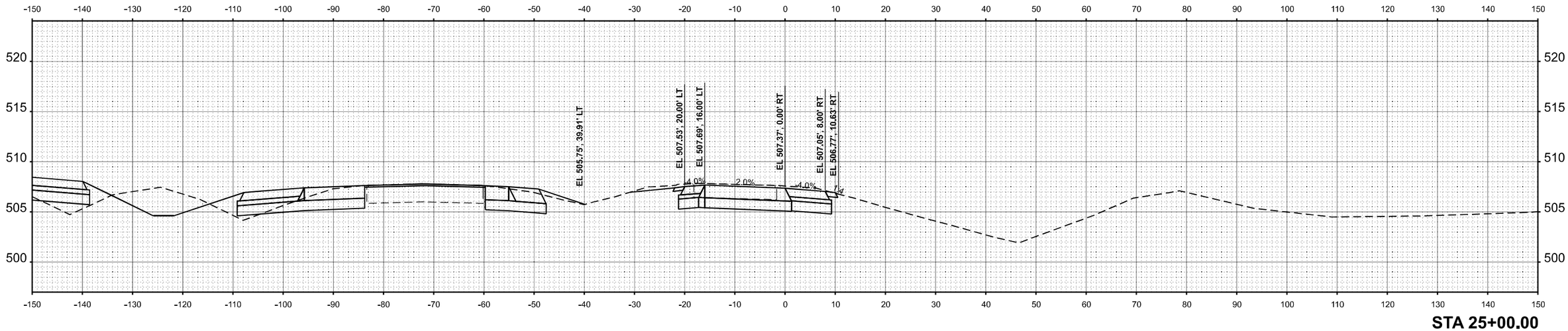

STA 25+00.00

ORIGINAL SURVEY	BY	DATE
SURVEYED		
PLOTTED		
TEMPLATE		
AREAS		
AREAS CHECKED		
NOTE BOOK		
NO.		

MODEL: I57 XS SBWS - 08 [Sheet]
FILE NAME: c:\volkert_pw_workingdir\marcus.mcconachie\d0326115\D978798-sht-XSSht-SBWS.dgn

VOLKERT

USER NAME = marcus.mcconachie	DESIGNED -	REVISED -	
	DRAWN -	REVISED -	
PLOT SCALE = $SCALE$	CHECKED -	REVISED -	
PLOT DATE = 8/30/2024	DATE -	REVISED -	

STATE OF ILLINOIS
DEPARTMENT OF TRANSPORTATION

CROSS SECTIONS - SB WEIGH STATION
INTERSTATE 57

SCALE: 1"=10' | SHEET 8 OF 10 SHEETS | STA. 25+00.00 | TO STA. 25+50.00

F.A.I. RTE.	SECTION	COUNTY	TOTAL SHEETS	SHEET NO.
57	(X1-8,X1-7-1,X1-7,X1-6-1)R-2	WILLIAMSON	614	612
		CONTRACT NO. 78798		
	ILLINOIS	FED. AID PROJECT		

FINAL SURVEY	BY	DATE
SURVEYED		
PLOTTED		
TEMPLATE		
AREAS		
AREAS CHECKED		
NOTE BOOK		
NO.		

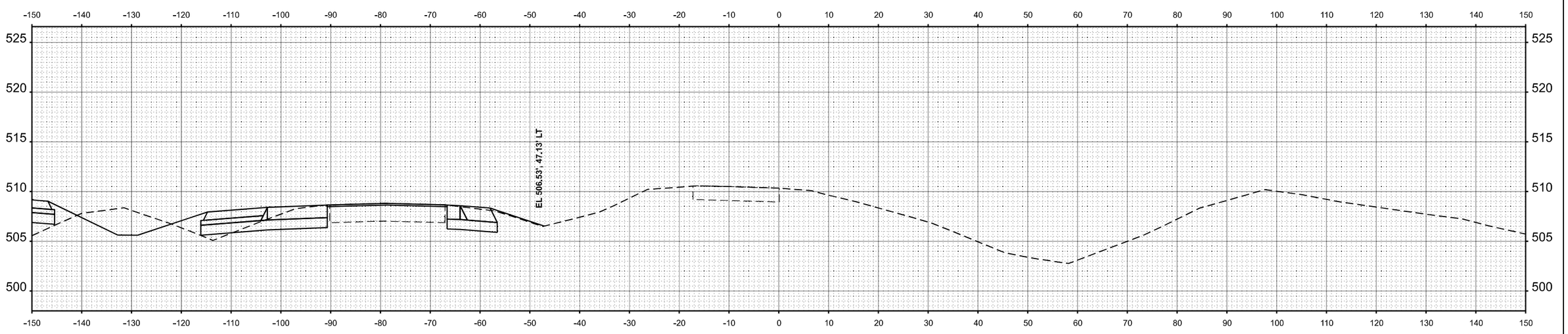

STA 26+00.00

ORIGINAL SURVEY	BY	DATE
SURVEYED		
PLOTTED		
TEMPLATE		
AREAS		
AREAS CHECKED		
NOTE BOOK		
NO.		

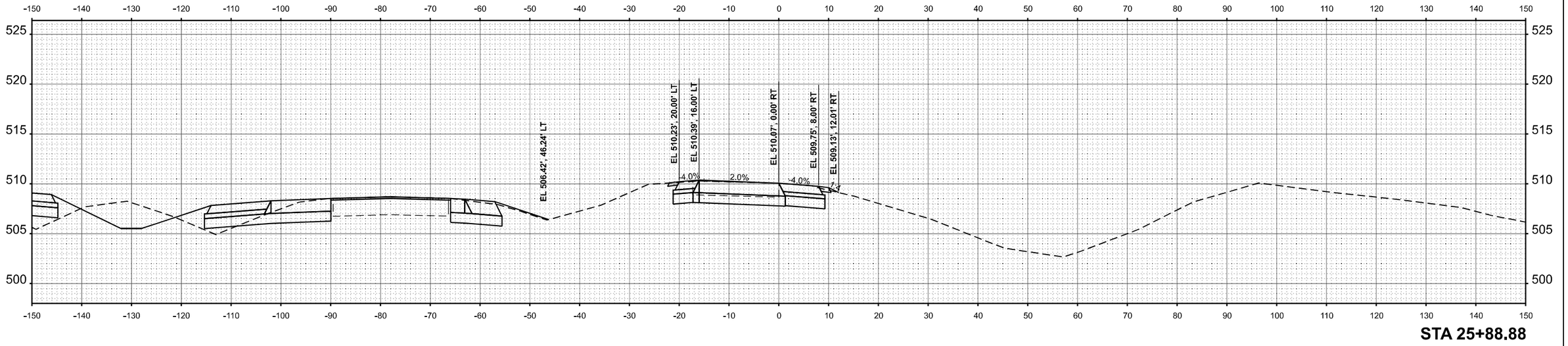

STA 25+88.88

MODEL: I57 XS SBWS - 09 [Sheet]
FILE NAME: c:\volkert_pw_workingdir\marcus.mcconachie\d0326115\D9787981-sht-XSSht-SBWS.dgn

VOLKERT

USER NAME = marcus.mcconachie	DESIGNED -	REVISED -
	DRAWN -	REVISED -
PLOT SCALE = $SCALE$	CHECKED -	REVISED -
PLOT DATE = 8/30/2024	DATE -	REVISED -

STATE OF ILLINOIS
DEPARTMENT OF TRANSPORTATION

CROSS SECTIONS - SB WEIGH STATION
INTERSTATE 57

SCALE: 1"=10' | SHEET 9 OF 10 SHEETS | STA. 25+88.88 | TO STA. 26+00.00

F.A.I. RTE.	SECTION	COUNTY	TOTAL SHEETS	SHEET NO.
57	(X1-8,X1-7-1,X1-7,X1-6-1)R-2	WILLIAMSON	614	613
		CONTRACT NO. 78798		
	ILLINOIS	FED. AID PROJECT		

FINAL SURVEY		BY	DATE
NOTE BOOK	SURVEYED		
NO.	PLOTTED		
	TEMPLATE		
	ANGLES		
	AREAS CHECKED		

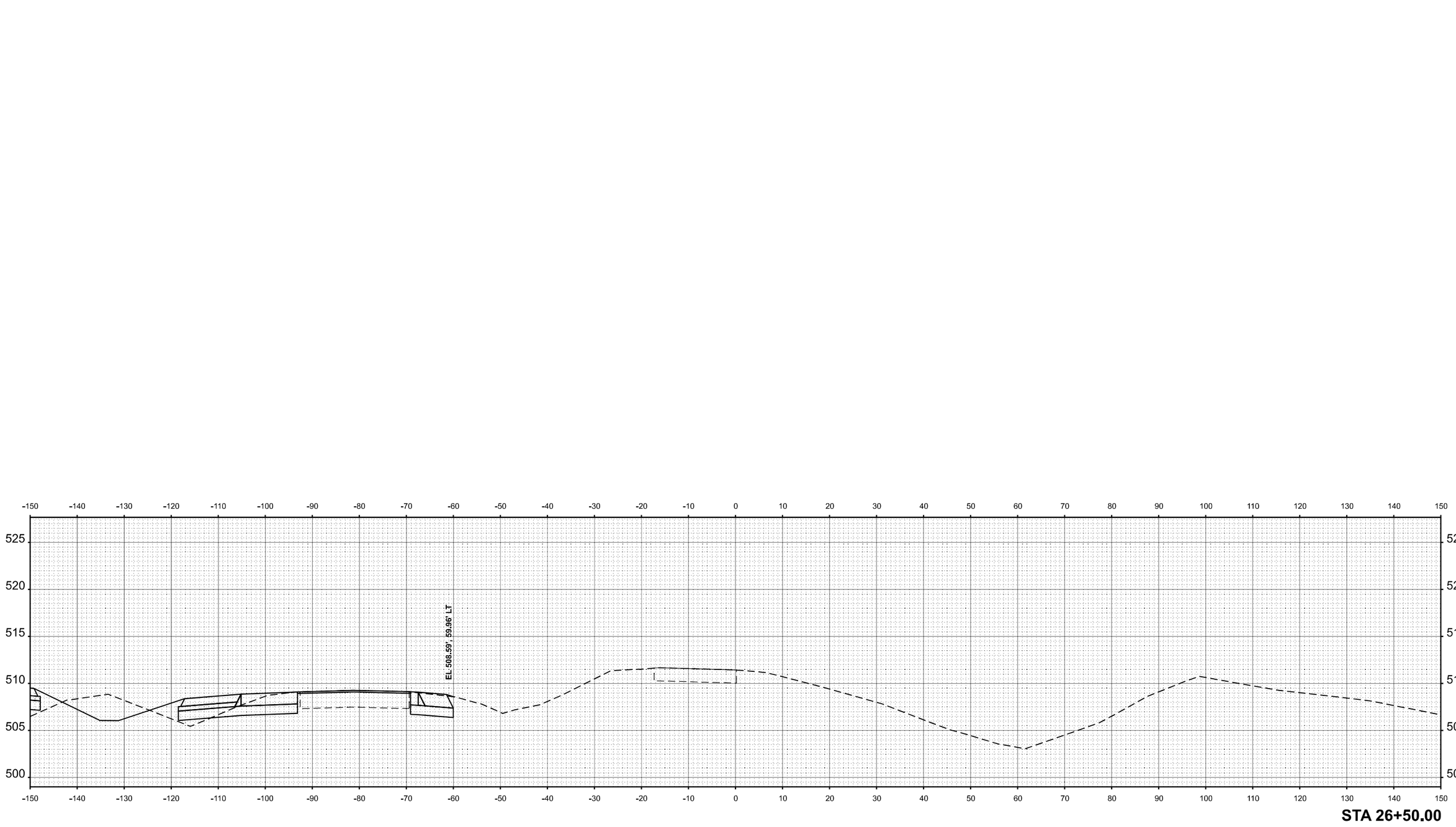

ORIGINAL SURVEY		BY	DATE
NOTE BOOK	SURVEYED		
NO.	PLOTTED		
	TEMPLATE		
	ANGLES		
	AREAS CHECKED		

MODEL: I57 XS SBWS - 10 [Sheet]
FILE NAME: c:\volkert_pw_workingdir\marcus.mcconachie\d0326115\D9787984-sht-XSSht-SBWS.dgn

VOLKERT

USER NAME = marcus.mcconachie	DESIGNED -	REVISED -	
	DRAWN -	REVISED -	
PLOT SCALE = $SCALE$	CHECKED -	REVISED -	
PLOT DATE = 8/30/2024	DATE -	REVISED -	

STATE OF ILLINOIS
DEPARTMENT OF TRANSPORTATION

CROSS SECTIONS - SB WEIGH STATION
INTERSTATE 57

SCALE: 1"=10' | SHEET 10 OF 10 SHEETS | STA. 26+50.00 | TO STA. 26+50.00

F.A.I. RTE.	SECTION	COUNTY	TOTAL SHEETS	SHEET NO.
57	(X1-8,X1-7-1,X1-7,X1-6-1)R-2	WILLIAMSON	614	614
		CONTRACT NO. 78798		
	ILLINOIS	FED. AID PROJECT		