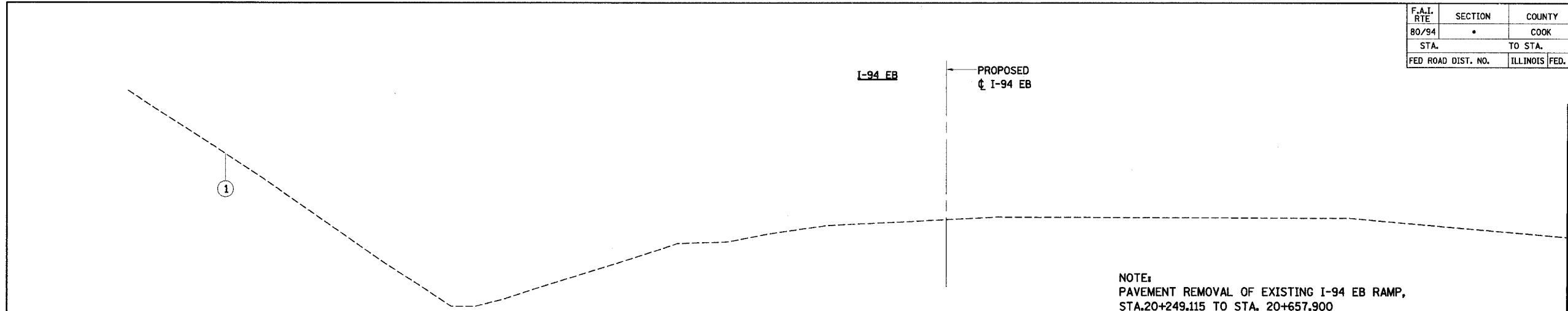


F.A.I. RTE	SECTION	COUNTY	TOTAL SHEETS	SHEET NO.
80/94	•	COOK	870	36
STA.		TO STA.		
FED ROAD DIST. NO.		ILLINOIS	FED. AID PROJECT	

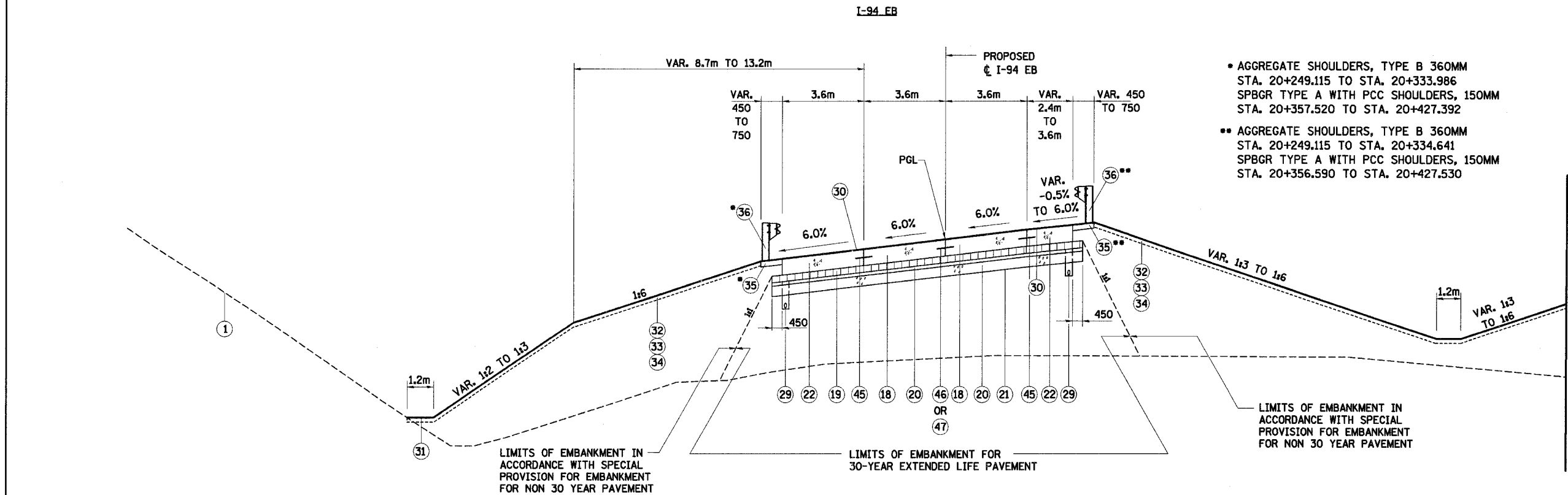


**EXISTING TYPICAL SECTION - INTERSTATE 94 EB**

I-94 EB STATION 20+249.115 TO STATION 20+657.900  
 SUPERELEVATION STA. 20+249.115 TO STA. 20+657.900  
 BRIDGE OMISSION STA. 20+440.950 TO STA. 20+649.050  
 LOOKING SOUTH

NOTE:  
 PAVEMENT REMOVAL OF EXISTING I-94 EB RAMP,  
 STA. 20+249.115 TO STA. 20+657.900

SEE TS-18 IL-394 SB SECTION



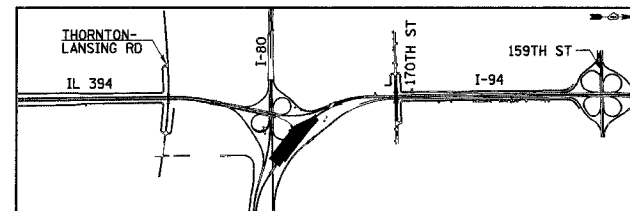
**PROPOSED TYPICAL SECTION - INTERSTATE 94 EB**

I-94 EB STATION 20+249.115 TO STATION 20+657.900  
 SUPERELEVATION STA. 20+249.115 TO STA. 20+657.900  
 BRIDGE OMISSION STA. 20+440.950 TO STA. 20+649.050  
 LOOKING SOUTH

- AGGREGATE SHOULDERS, TYPE B 360MM  
 STA. 20+249.115 TO STA. 20+333.986  
 SPBGR TYPE A WITH PCC SHOULDERS, 150MM  
 STA. 20+357.520 TO STA. 20+427.392
- AGGREGATE SHOULDERS, TYPE B 360MM  
 STA. 20+249.115 TO STA. 20+334.641  
 SPBGR TYPE A WITH PCC SHOULDERS, 150MM  
 STA. 20+356.590 TO STA. 20+427.530

SEE TS-18 IL-394 SB SECTION

NOTE: SEE TS-1 FOR LEGEND AND NOTES.



REVISIONS	
NAME	DATE

TS-19  
 ILLINOIS DEPARTMENT OF TRANSPORTATION  
 I-94 EAST BOUND / IL 394 SOUTH BOUND

**TYPICAL SECTIONS  
 I-94 EB**

HORIZ SCALE: N.T.S.  
 VERT SCALE: N.T.S.  
 DATE: JULY 18, 2005

DRAWN BY: JYMC  
 CHECKED BY: JES

**HNTB**