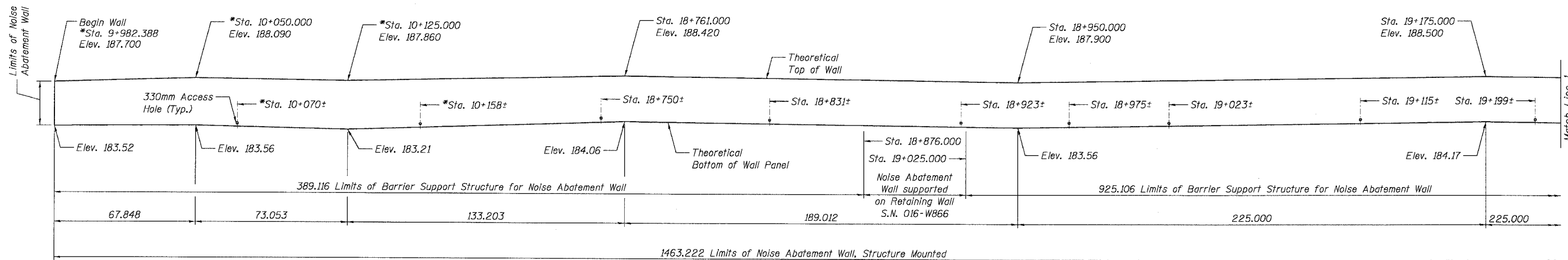


STATE OF ILLINOIS
DEPARTMENT OF TRANSPORTATION

ROUTE NO.	SECTION	COUNTY	TOTAL SHEETS	SHEET NO.
F.A.I. 80/94	*	COOK	870	694
FED. ROAD DIST. NO. 1	ILLINOIS	FED. AID PROJECT		

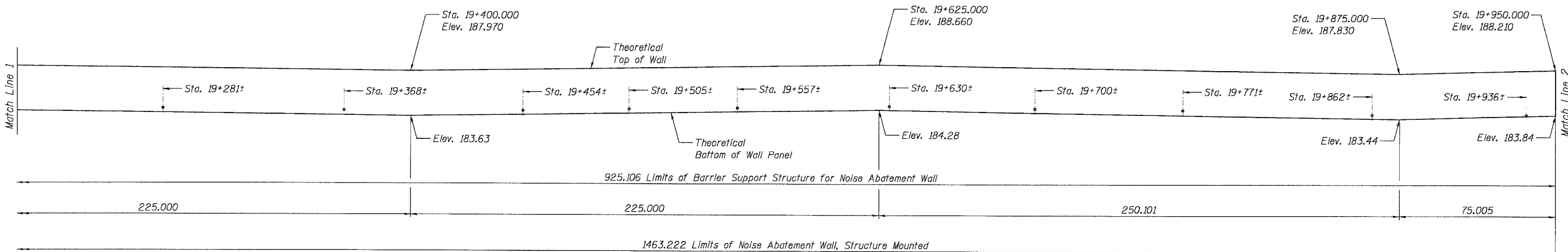
*(0203.1 & 0312-708W) R-3 CONTRACT #62108

SHEET NO. 2
12 SHEETS



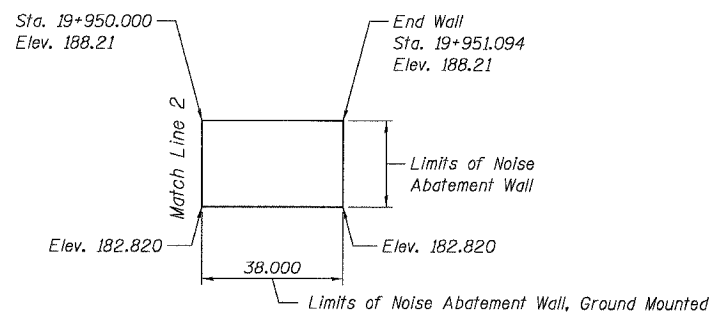
ELEVATION NOISE ABATEMENT WALL FOR RECEPTOR R20

Stationing is along I-94 (except as noted)
* Stationing is along 159th Street



ELEVATION NOISE ABATEMENT WALL FOR RECEPTOR R20

Stationing is along I-94



ELEVATION NOISE ABATEMENT WALL FOR RECEPTOR R20

Stationing is along IL Rte 394 SB

BILL OF MATERIAL

Item	Unit	Quantity
Noise Abatement Wall, Ground Mounted	m ²	205
Noise Abatement Wall, Structure Mounted	m ²	6,408
Barrier Support Structure for Noise Abatement Wall	m	1,314

NOTES

All dimensions are in meters (m) except as noted.

For Plan Location, Offsets, and Alignment of Noise Abatement Wall, see Roadway Plans.

330mm diameter access holes shall be provided in the noise abatement wall panels at locations shown. For detail, see "Hydrant Access Sign Layout and Location Details" sheet.

DESIGNED	LAS
CHECKED	DAZ
DRAWN	SAW
CHECKED	GAZ



Signature: *Deborah A. Zroka* Date: 8-17-05
Expires: 11-30-2006

ILLINOIS DEPARTMENT OF TRANSPORTATION
FAI ROUTE 80 (INTERSTATE 80/94)
INTERSTATE 294 TO US ROUTE 41

**NOISE ABATEMENT WALL
ELEVATIONS 2**

DATE JULY 18, 2005
SCALE

BRANCO & ZROKA
ENGINEERING, P.C.