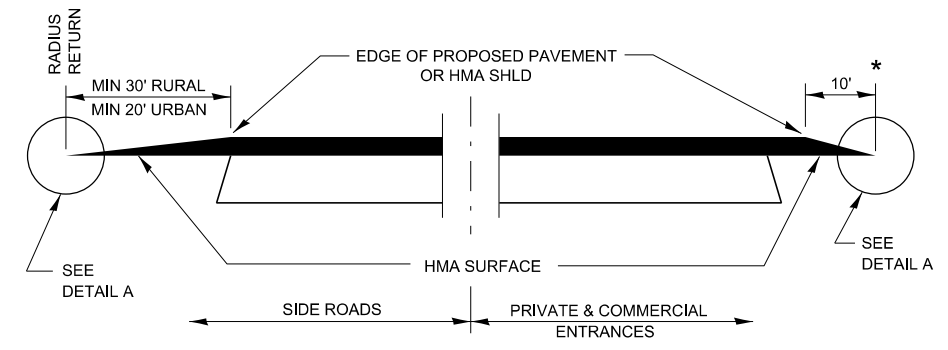
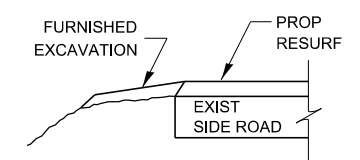


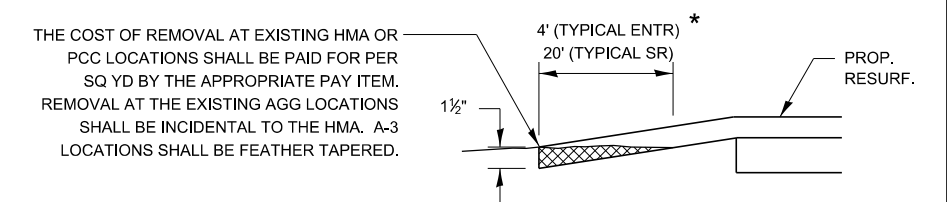
MODEL det 3 details
 FILE Name: P:\Illinois\Draw\benley.com\PI\DOT\Documents\DOT Offices\Dir\dr: 3\Projects\Caray Detail\03 Detail Revisions 2023\00-199 SURF CSE PAVT REHAB & SHLD.dgn



SECTION A-A
DETAILS AT ENTRANCES & SIDE ROADS

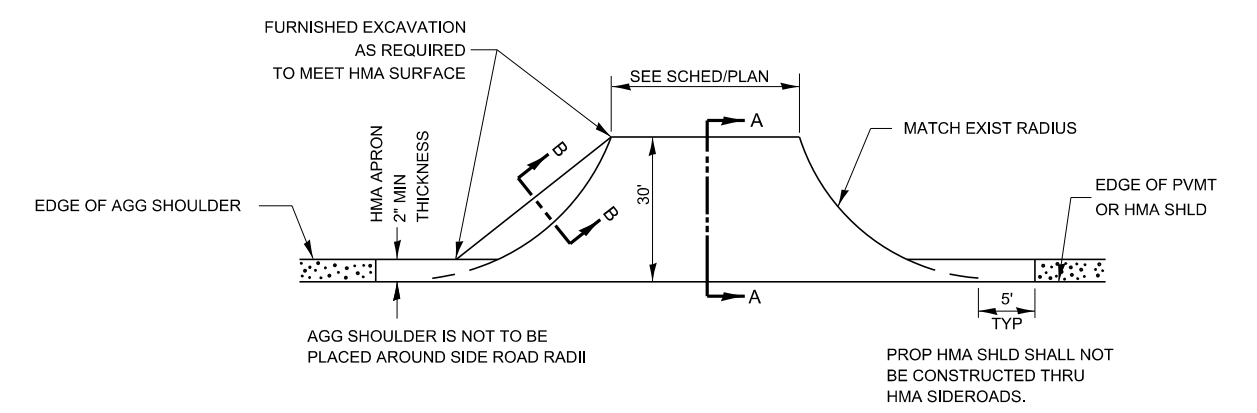


SECTION B-B

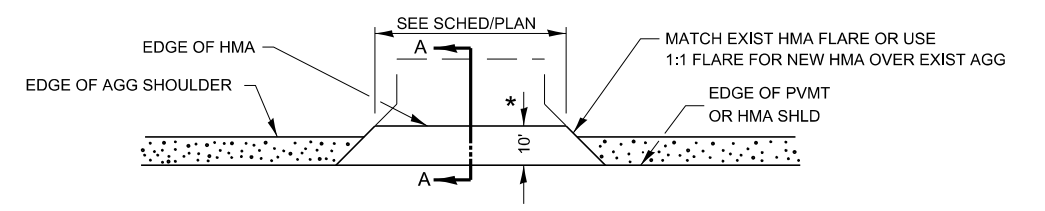


DETAIL A

THE COST OF REMOVAL AT EXISTING HMA OR PCC LOCATIONS SHALL BE PAID FOR PER SQ YD BY THE APPROPRIATE PAY ITEM. REMOVAL AT THE EXISTING AGG LOCATIONS SHALL BE INCIDENTAL TO THE HMA. A-3 LOCATIONS SHALL BE FEATHER TAPERED.



PLAN AT SIDE ROADS



PLAN AT PRIVATE & COMMERCIAL ENTRANCES

(DO NOT RESURFACE FIELD ENTRANCES)

* PROPOSED HMA RESURFACING AT PUBLIC EDUCATIONAL FACILITY ENTRANCES SHALL BE EXTENDED TO THE RIGHT-OF-WAY LIMITS.

- DESIGNER NOTES:**
1. THIS IS FOR USE ON BASIC RURAL RS AND W&RS PROJECTS.
 2. FURNISHED EXCAVATION SHALL BE INCLUDED AS A PAY ITEM.
 3. ALL ENTRANCE AND SIDEROAD WIDTHS, EXISTING MATERIAL TYPE, AND QUANTITIES MUST BE SHOWN IN THE SCHEDULE OR ON THE PLAN VIEW SHEETS.

406-2

USER NAME = Anthony.Grunstad	DESIGNED -	REVISED -	STATE OF ILLINOIS DEPARTMENT OF TRANSPORTATION	F.A. RTE.	SECTION	COUNTY	TOTAL SHEETS	SHEET NO.	
PLOT SCALE = 100,000 ' / in.	DRAWN -	REVISED -		SCALE:	SHEET OF SHEETS	STA. TO STA.	CONTRACT NO.		
PLOT DATE = 9/26/23	CHECKED -	REVISED -		ILLINOIS FED. AID PROJECT					
	DATE -	REVISED -							