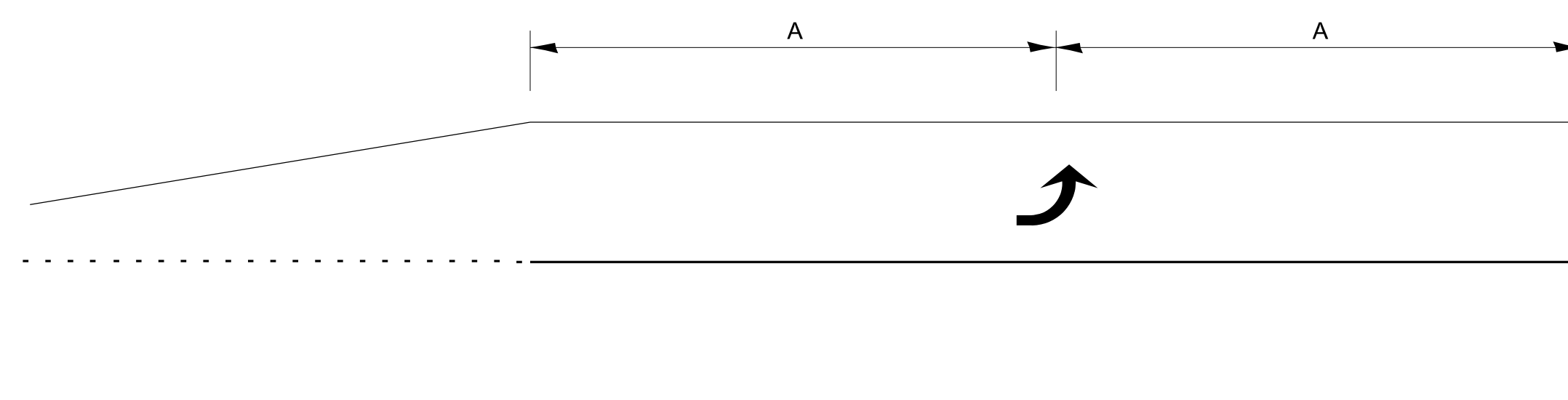
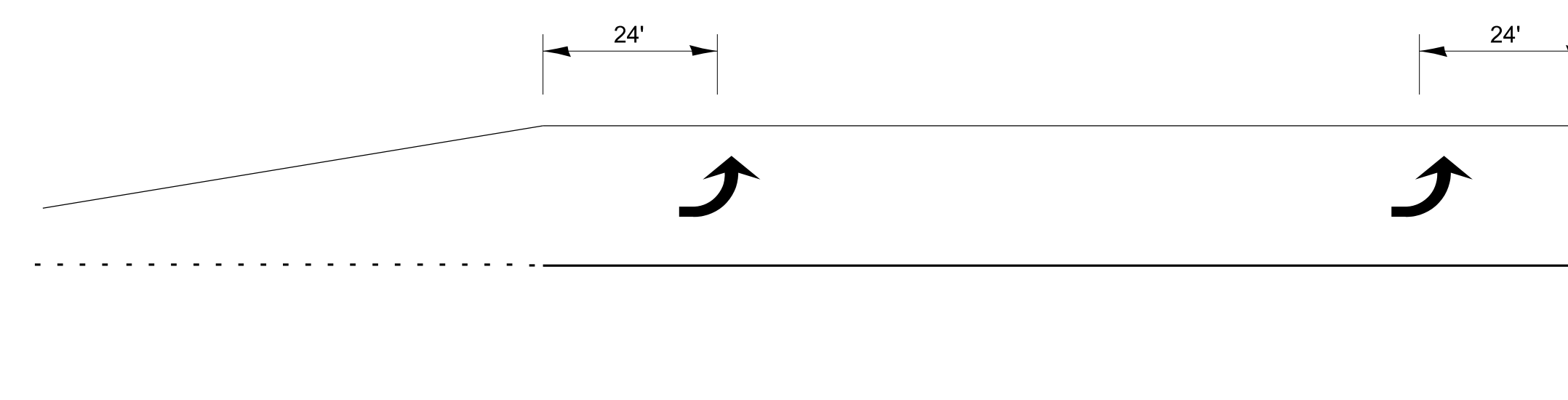


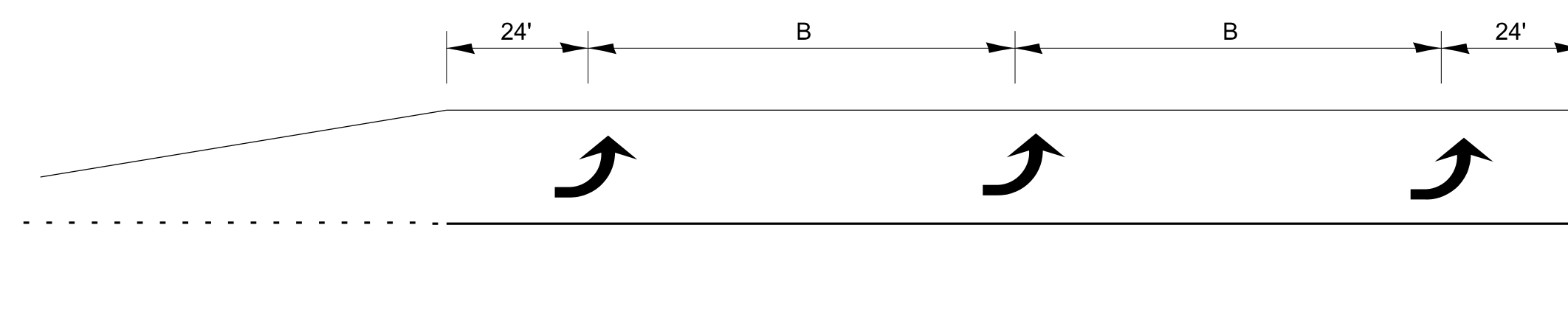
MODEL: dlet 3_sct.tbl
 FILE NAME: p:\illinois\paw.bentley.com\PIWIDOT\Documents\DOT Offices\District 3\Projects\3-Darcy Details\03 Detail Revisions 2023\700-799 WORK_ZONE - SIGNING - PAVEMENT MARKING.dgn



99' AND UNDER



100' TO 149'



150' AND LONGER

**TYPICAL PLACEMENT OF ARROWS
 IN TURN LANES**

780-10

USER NAME = anthony.grunstad	DESIGNED -	REVISED -
	DRAWN -	REVISED -
PLOT SCALE = 50.000 ' / in.	CHECKED -	REVISED -
PLOT DATE = 10/6/23	DATE -	REVISED -

**STATE OF ILLINOIS
 DEPARTMENT OF TRANSPORTATION**

SCALE:	SHEET	OF	SHEETS	STA.	TO STA.	F.A. RTE.	SECTION	COUNTY	TOTAL SHEETS	SHEET NO.
						ILLINOIS		CONTRACT NO.		
						ILLINOIS		FED. AID PROJECT		