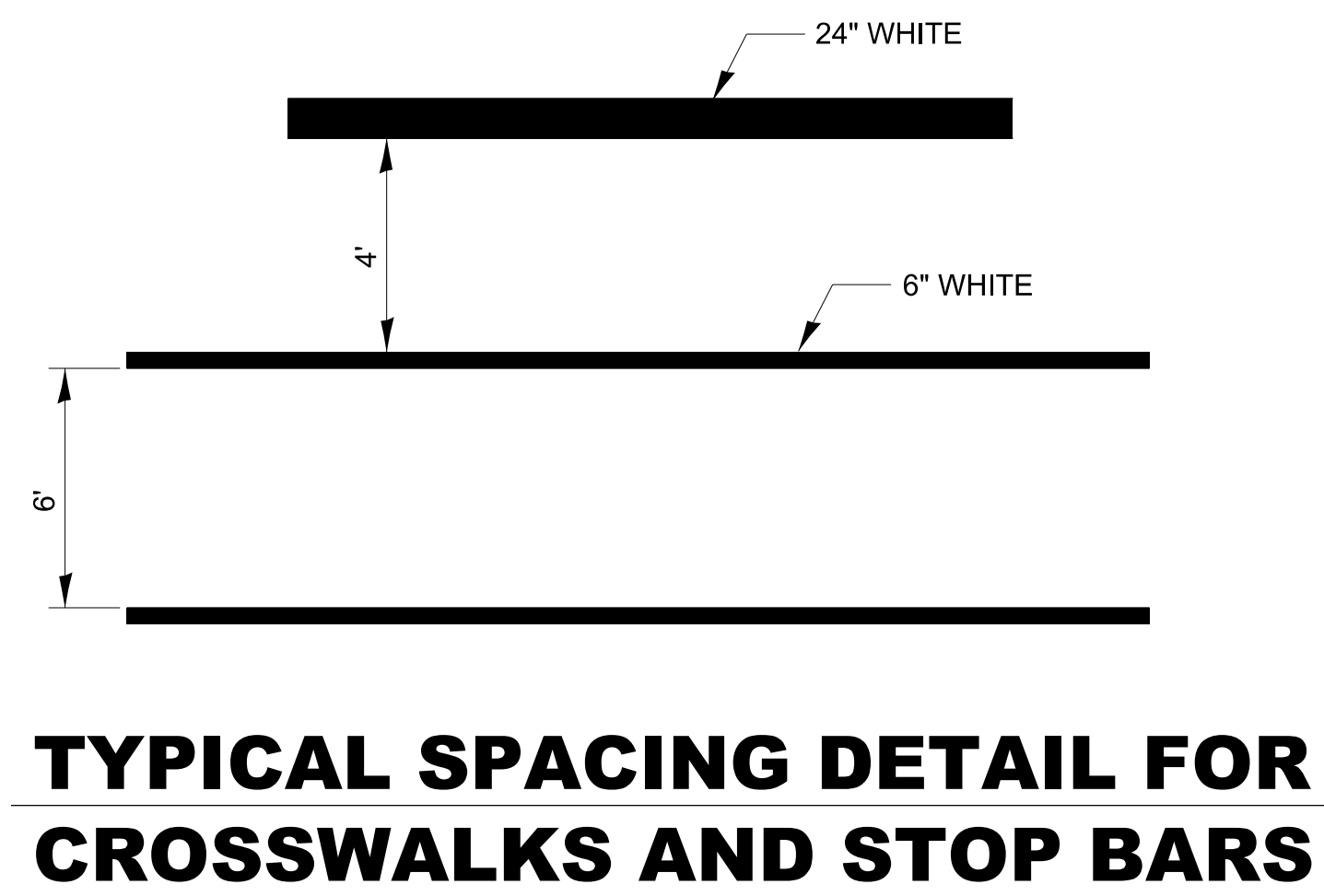
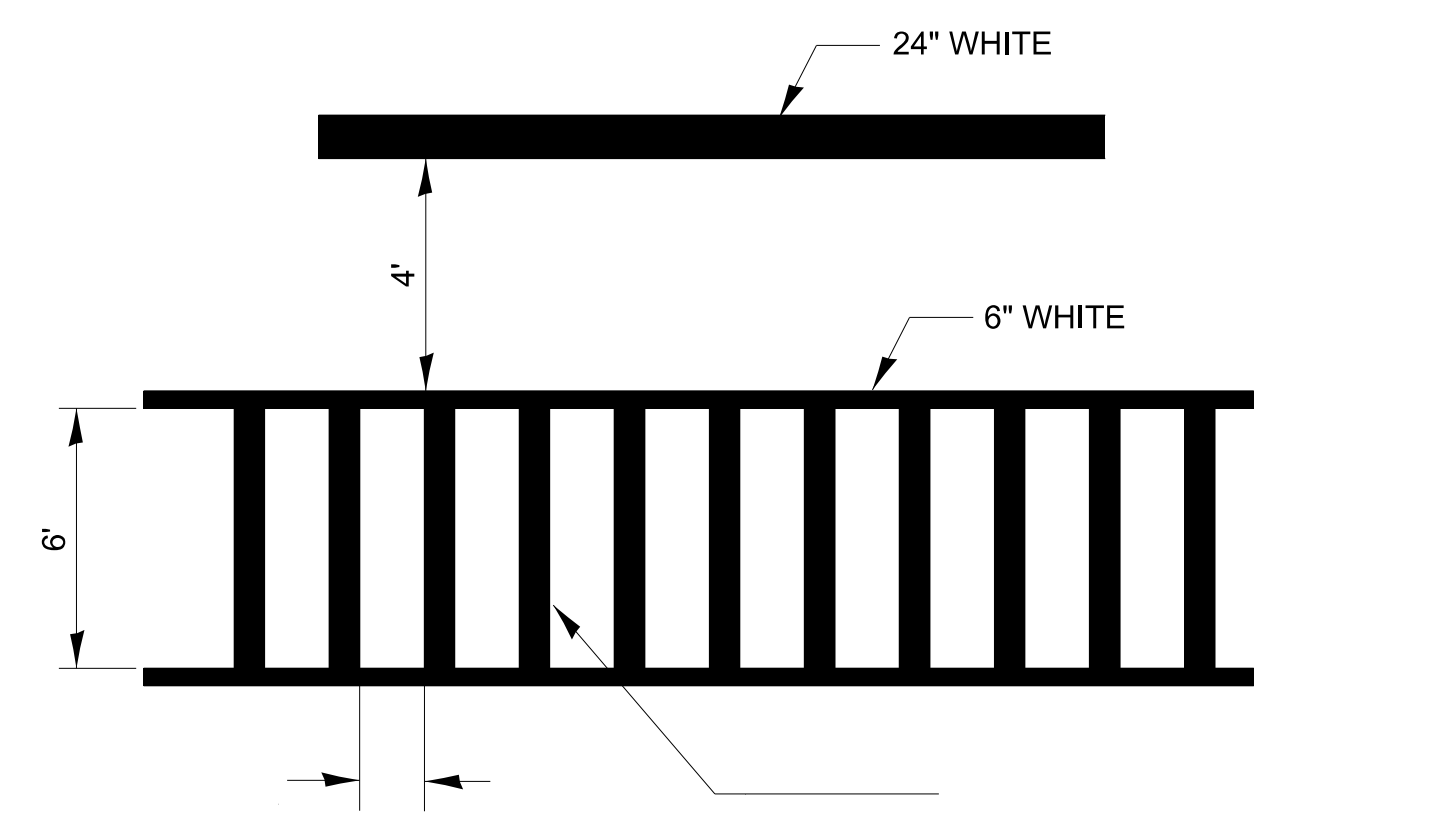


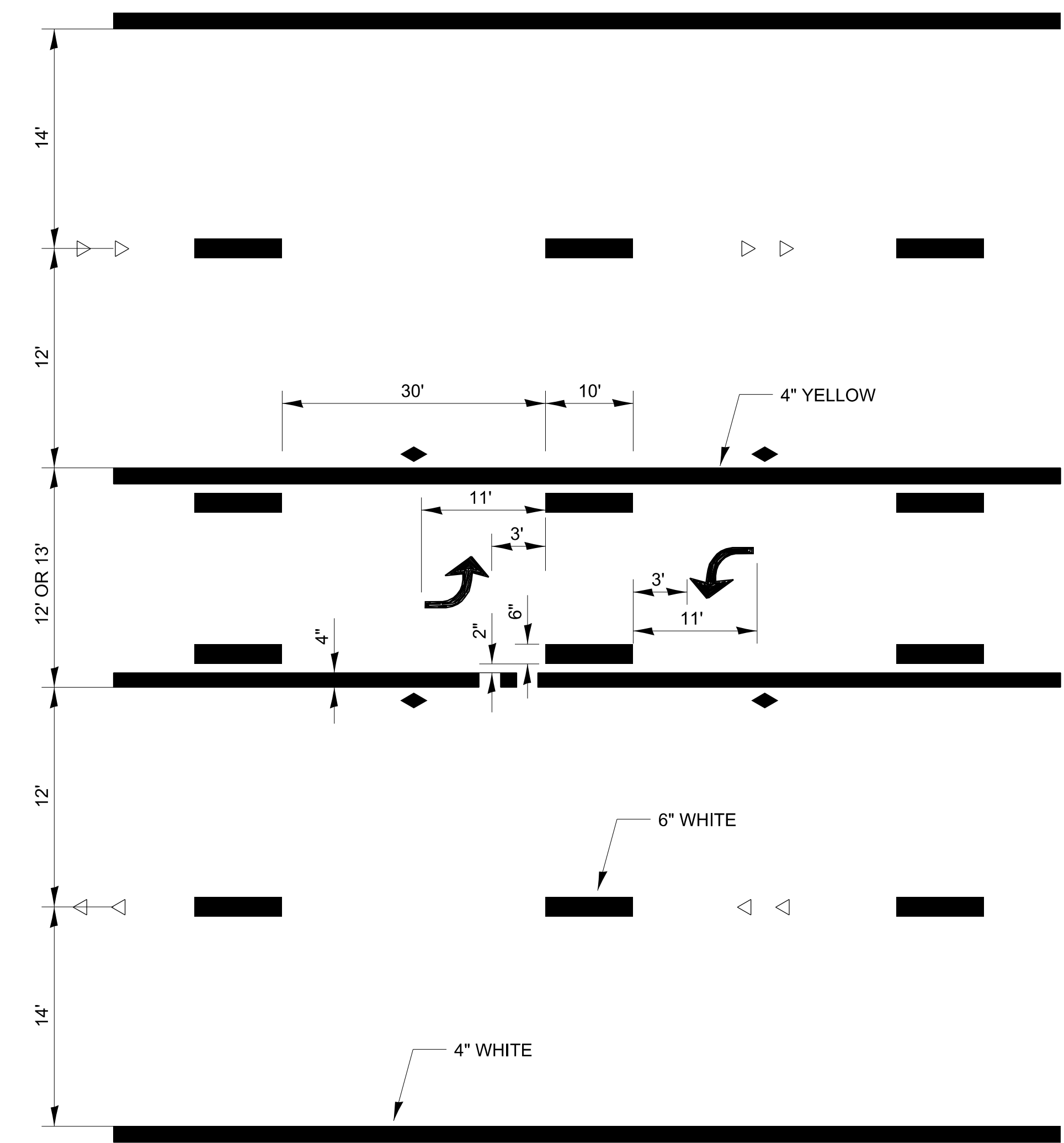
MODEL: dlet 3 details
FILE NAME: p:\pub\paw.bentley.com\paw\DOT\Documents\DOT Office\Detail\3\Projects\3-Darcy Details\03 Detail Revisions 2023\700-799 WORK_ZONE - SIGNING - PAVEMENT MARKING.dgn



780-3
OPTION 1



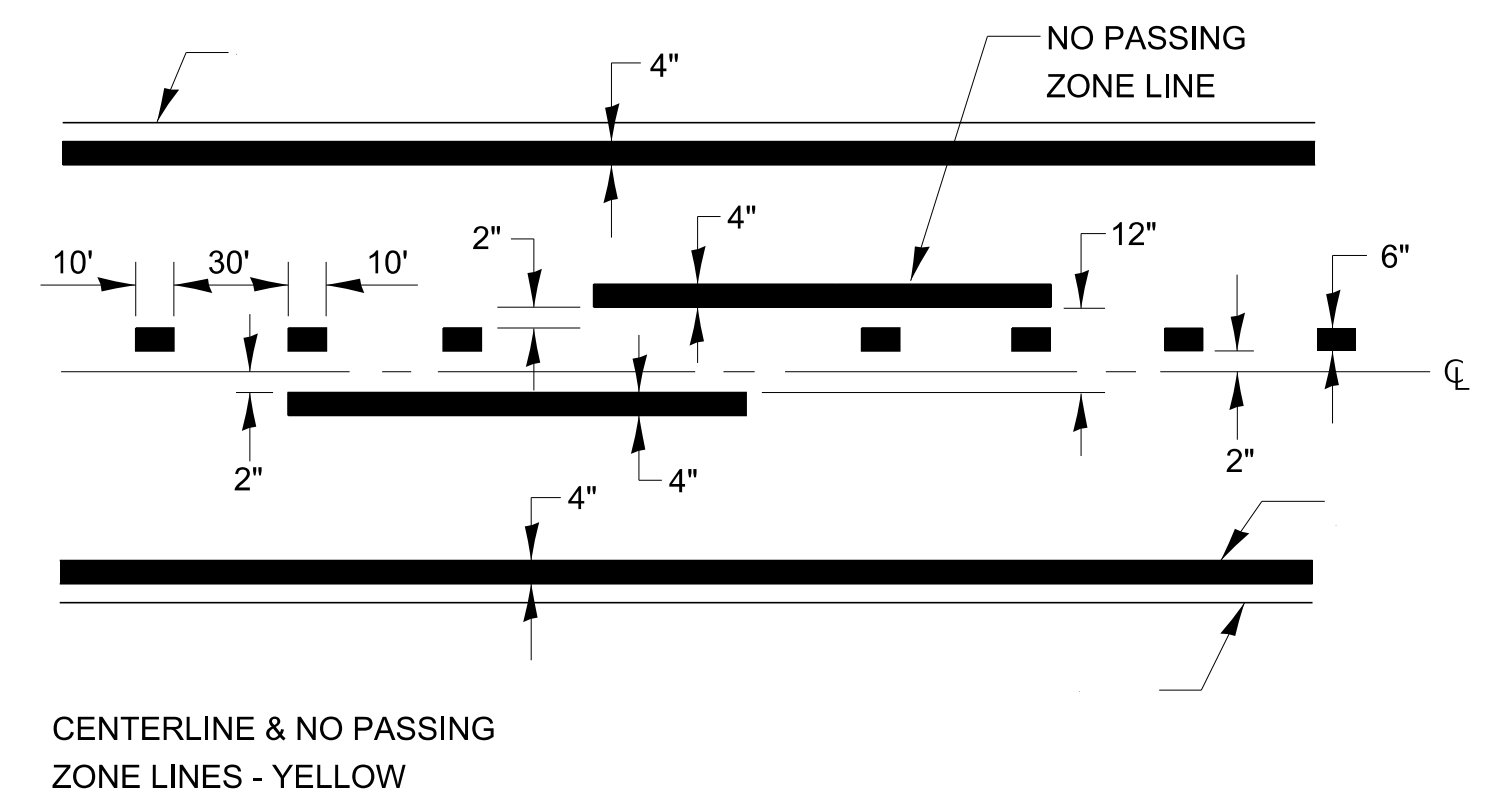
780-3
OPTION 2



TYPICAL APPLICATION @ BI-DIRECTIONAL LEFT TURN LANE

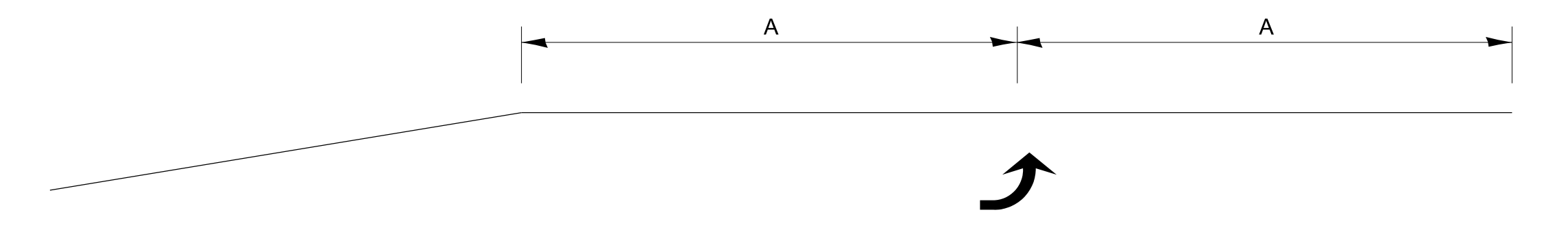
780-2

DESIGNER NOTE:
MINIMUM 2 SETS OF ARROWS, ADDITIONAL SETS AT 200'-300' APART.

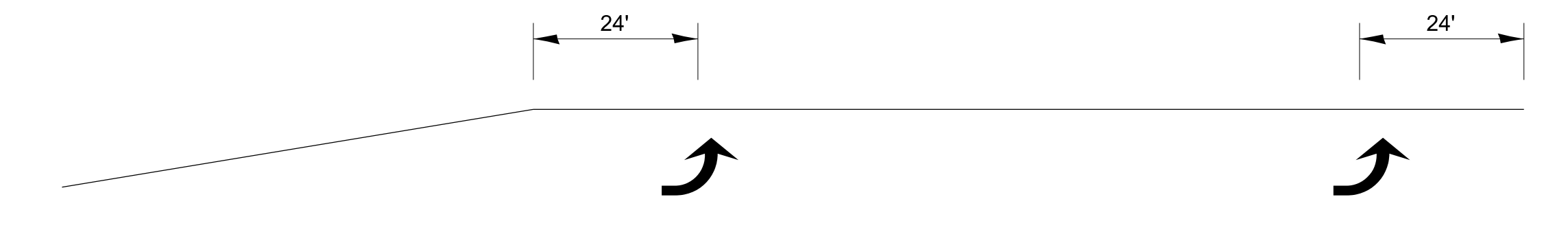


PAVEMENT MARKING

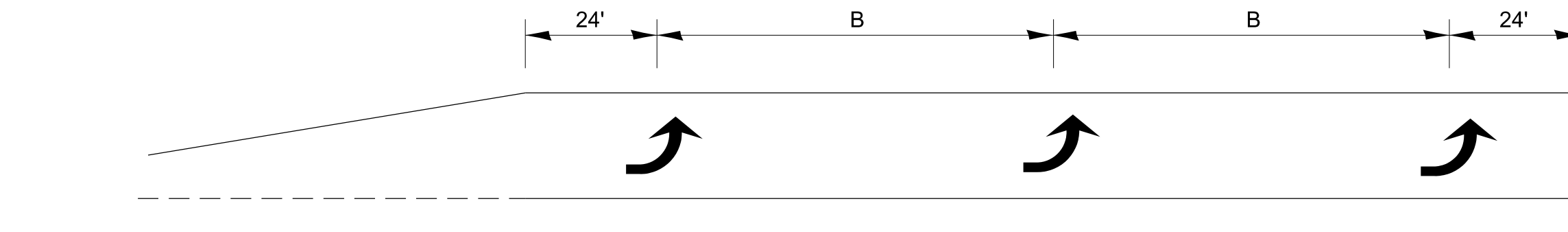
780-8



99' AND UNDER



100' TO 149'



150' AND LONGER

TYPICAL PLACEMENT OF ARROWS IN TURN LANES

780-10

URBAN PAVEMENT MARKING

USER NAME = anthony.grunstad	DESIGNED -	REVISED -
PLOT SCALE = 50.000' / in.	DRAWN -	REVISED -
PLOT DATE = 10/6/23	CHECKED -	REVISED -
	DATE -	REVISED -

STATE OF ILLINOIS
DEPARTMENT OF TRANSPORTATION

URBAN PAVEMENT MARKING

SCALE: SHEET OF SHEETS STA. TO STA.

F.A. RTE.	SECTION	COUNTY	TOTAL SHEETS	SHEET NO.
CONTRACT NO.				
ILLINOIS FED. AID PROJECT				