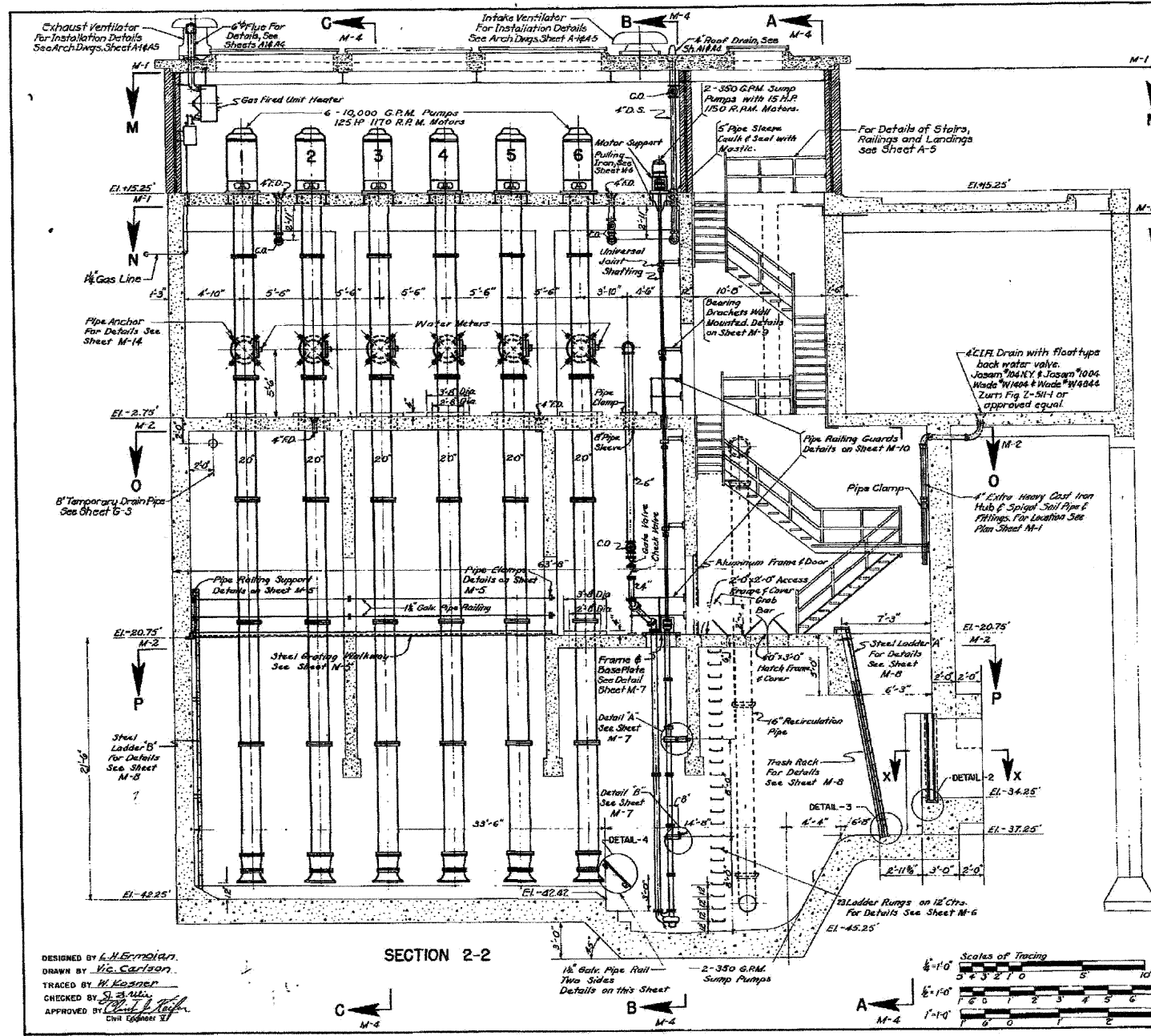
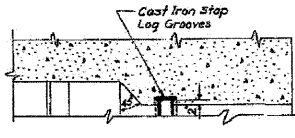


X

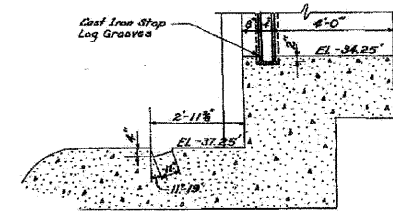


PS  
26

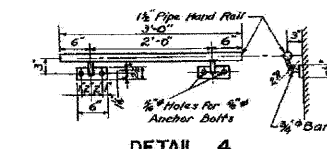
ROUTE NO. 1	SECTION	COUNTY	SHEET
F. A. I. - 290	2828B-D	COOK	41
NO. 2828	NO. 4	NO. 1002	NO. 31-318-01



SECTION X-X  
Scale 1/2"=1'-0"



DETAILS 2 & 3  
Scale 1/2"=1'-0"



DETAIL 4  
Scale 1'-1'-0"

NOTE: General Note On Sheet M-1 Applies To This Sheet.

FOR INFORMATION ONLY

REVISIONS	
DATE	DESCRIPTION

CITY OF CHICAGO  
DEPARTMENT OF PUBLIC WORKS  
BUREAU OF ENGINEERING  
SOUTH ROUTE SUPERHIGHWAY  
SECTION S-2828B-D-3D  
ROOSEVELT ROAD PUMPING STATION  
LONGITUDINAL SECTION

SCALE: AS SHOWN  
DATE: FEBRUARY, 1960

CONTRACT  
SHEET NO. M-3


DESIGNED BY *L. N. Ermolov*  
DRAWN BY *Vic Carlson*  
CHECKED BY *H. Koerner*  
APPROVED BY *Paul J. Kelly*  
Civil Engineer III

SECTION 2-2

C ←  
M-4

← B  
M-4

← A  
M-4



FILE NAME =	DESIGNED - SGL	REVISED 12/21/2009
#FILE#	DRAWN - SGL	REVISED -
USER NAME = #USER#	CHECKED - FML	REVISED -
PLOT DATE = #DATE#	DATE - 12/2009	REVISED -

**E** LIN ENGINEERING, LTD.  
Consulting Engineers  
Chicago, Illinois

STATE OF ILLINOIS  
DEPARTMENT OF TRANSPORTATION

PUMP STATION NO. 26  
RECORD DRAWINGS  
SCALE: SHEET NO. 1 OF 2 SHEETS STA. TO STA.

F.A.I. RTE.	SECTION	COUNTY	TOTAL SHEETS	SHEET NO.
290	(2828B,D, ETC., 3031,1RS-6	COOK	185	124C
			CONTRACT NO. 60653	
ILLINOIS FED. AID PROJECT				

Added Sheet 12/21/2009, LIN